

The Disaster Center is dedicated to the idea that disaster mitigation is cost effective and individuals pursuing their own interest are the greatest potential force for disaster reduction.

Please consider making a small donation to the Disaster Center



When disaster mitigation is cost effective, we are on the road to bringing disasters to an end.



FEMA

Daily Operations Briefing

Wednesday, May 11, 2016

8:30 a.m. EDT

Significant Activity: May 10-11



Significant Events: None

Significant Weather:

- Severe thunderstorms – Southern Plains to Upper Mississippi Valley
- Heavy rain and flash flooding – Southern Plains to Middle Mississippi and Tennessee valleys
- Rain and thunderstorms – Upper Mississippi Valley to Mid-Atlantic, Central/Southern Plains to Carolinas
- Rain and snow – Northern Plains to Central Rockies
- Critical/Elevated Fire Weather – ME
- Red Flag Warnings – None
- Space weather – None observed past 24 hours; none predicted next 24 hours

Tropical Activity: No activity affecting U.S. or its territories

Earthquake Activity: No significant activity

Declaration Activity: None

Severe Weather – Ohio Valley

Current Situation:

- Severe thunderstorms impacted the Ohio Valley on May 10
- Preliminary reports of 13 tornadoes, 60 wind reports and 85 hail reports

Impacts:

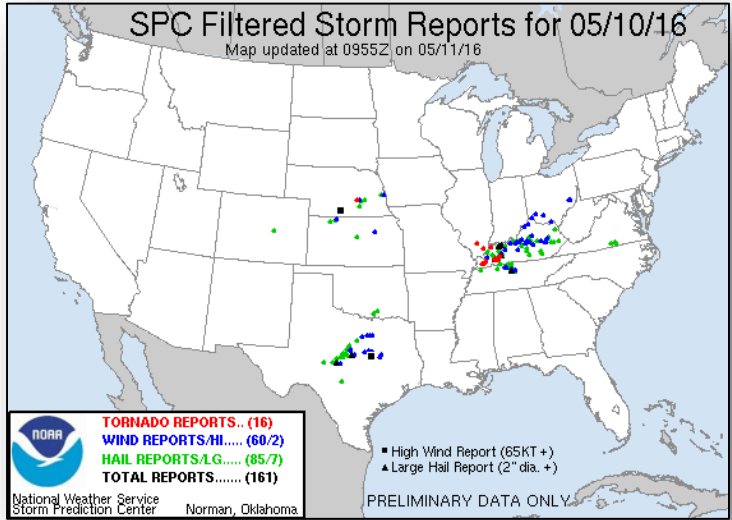
- Tornado touchdowns in western KY: Mayfield (Graves County) and Benton (Marshall County)
- Eight injuries, no fatalities, 3 buildings collapsed; damaged homes, downed trees/power lines
- No shelters open
- Power outages: 3,600 in KY (*DOE Eagle-I as of 8:30 am EDT; *Note: Customer outage data is provided by the Department of Energy's EAGLE-I system. Comprehensive National coverage of all electrical service providers is not available.*)

State and Local Response:

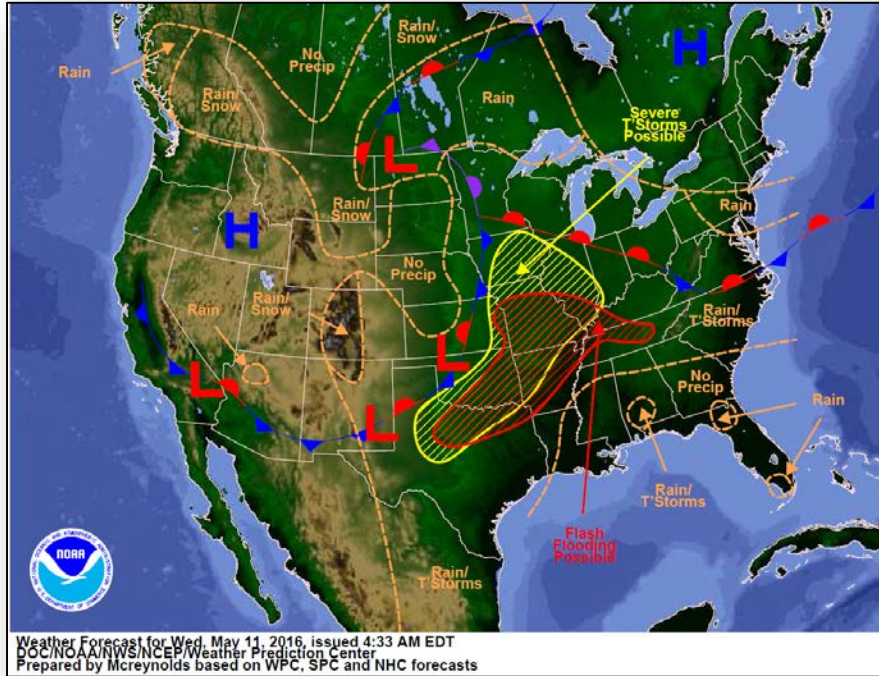
- KY EOC at Monitoring

Federal Response:

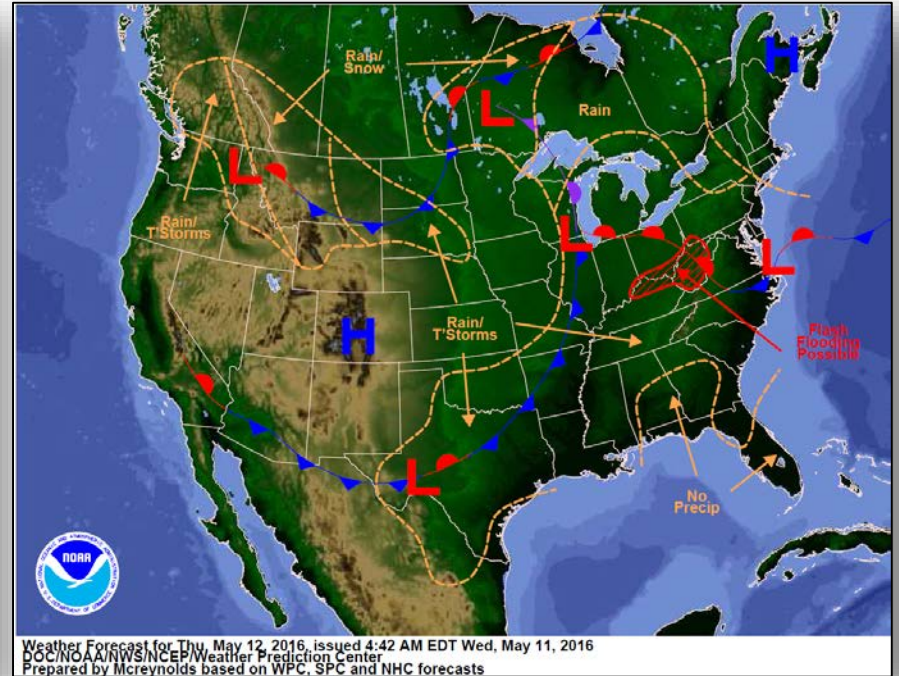
- FEMA Region IV RWC at Watch / Steady State
- FEMA NWC at Watch / Steady State
- No requests for FEMA assistance



National Weather Forecast

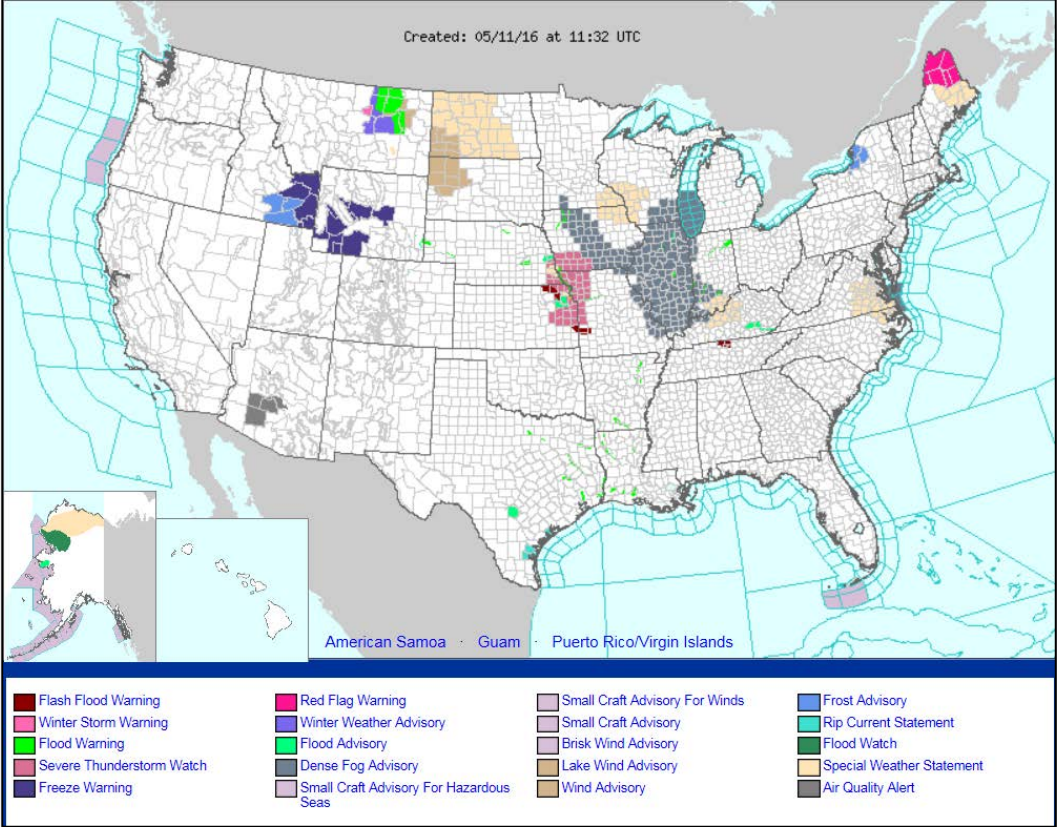


Today

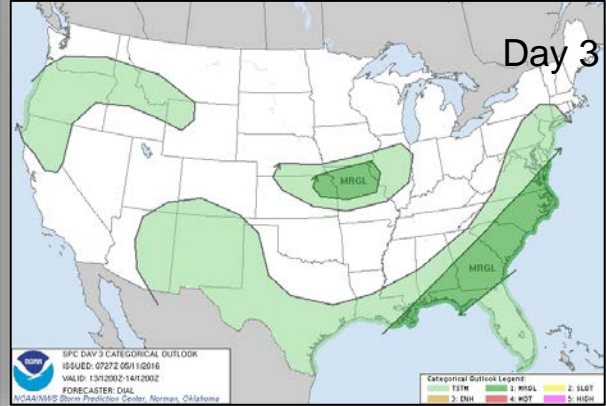
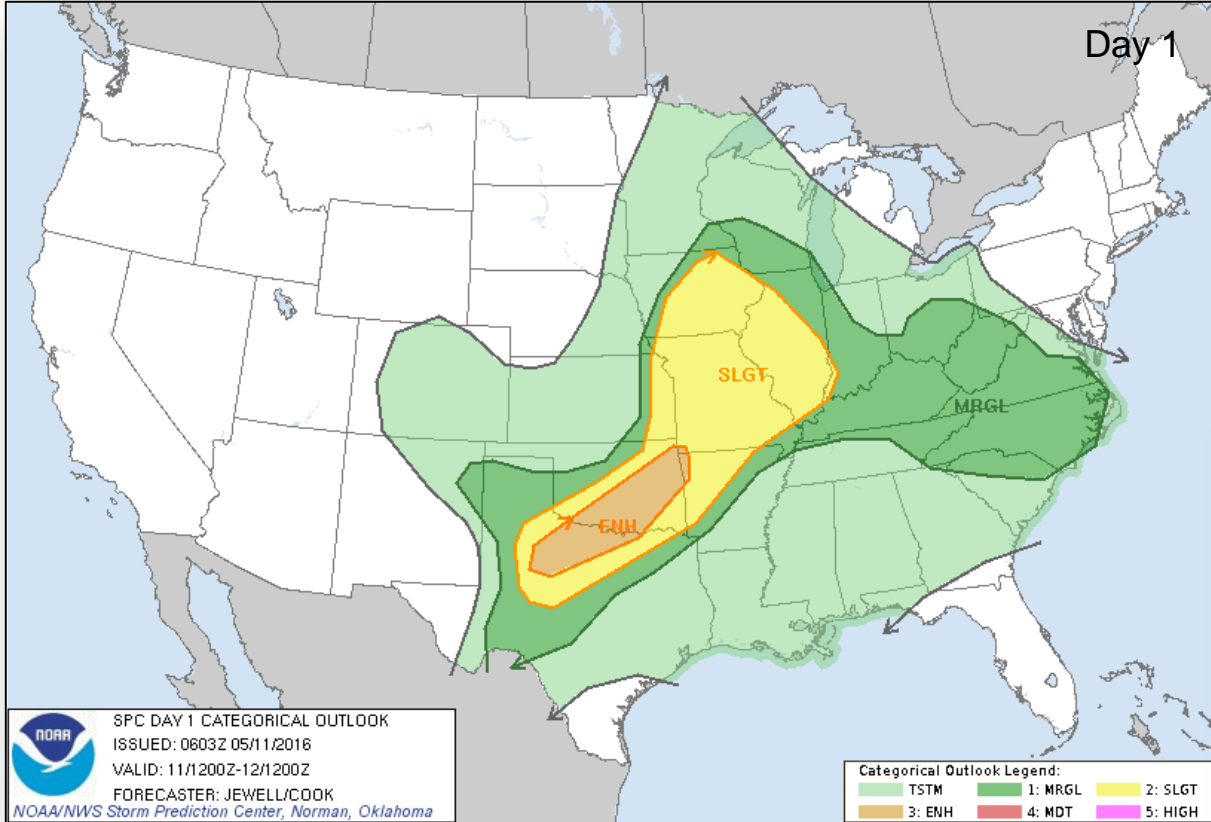


Tomorrow

Active Watches/Warnings

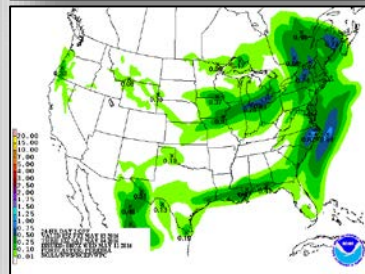
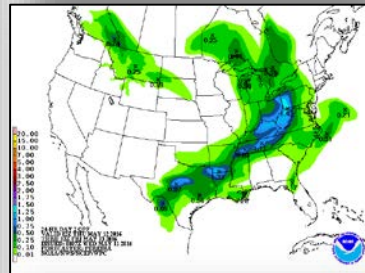
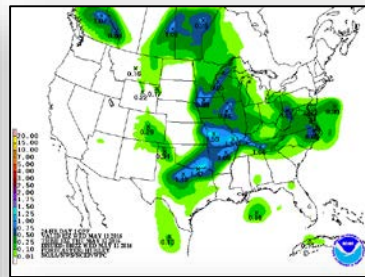
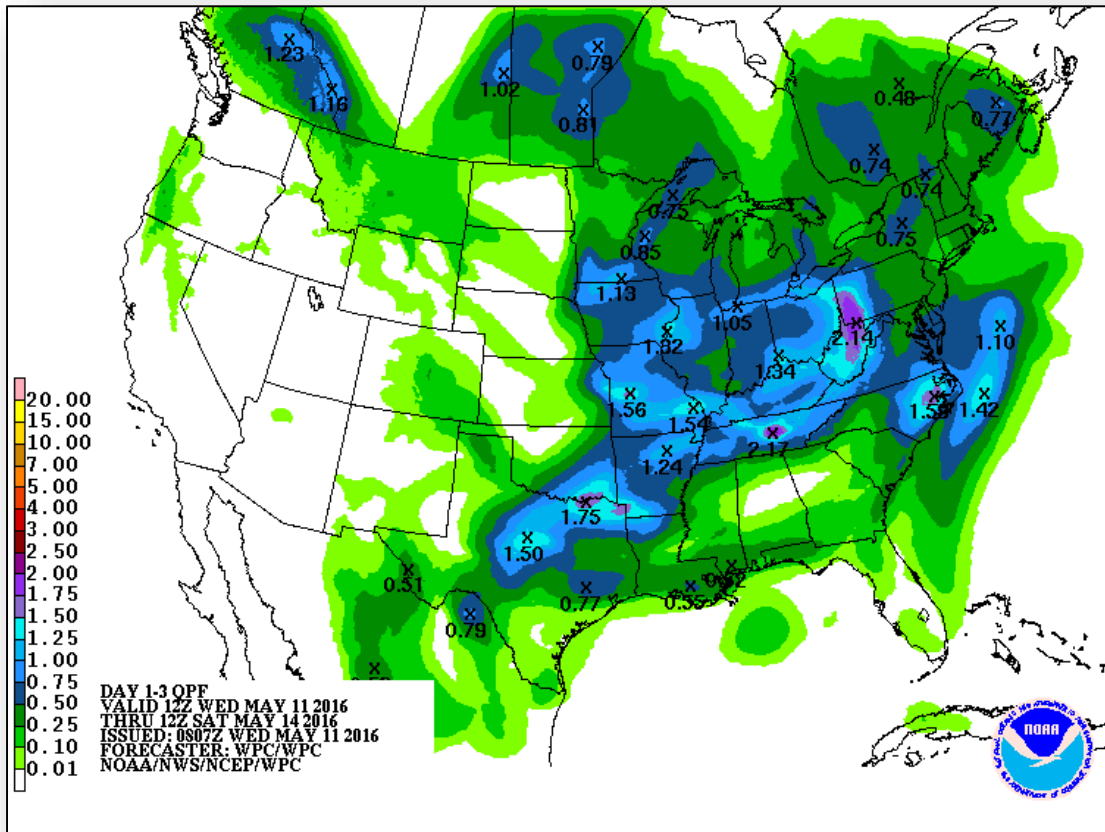


Severe Weather Outlook, Days 1-3

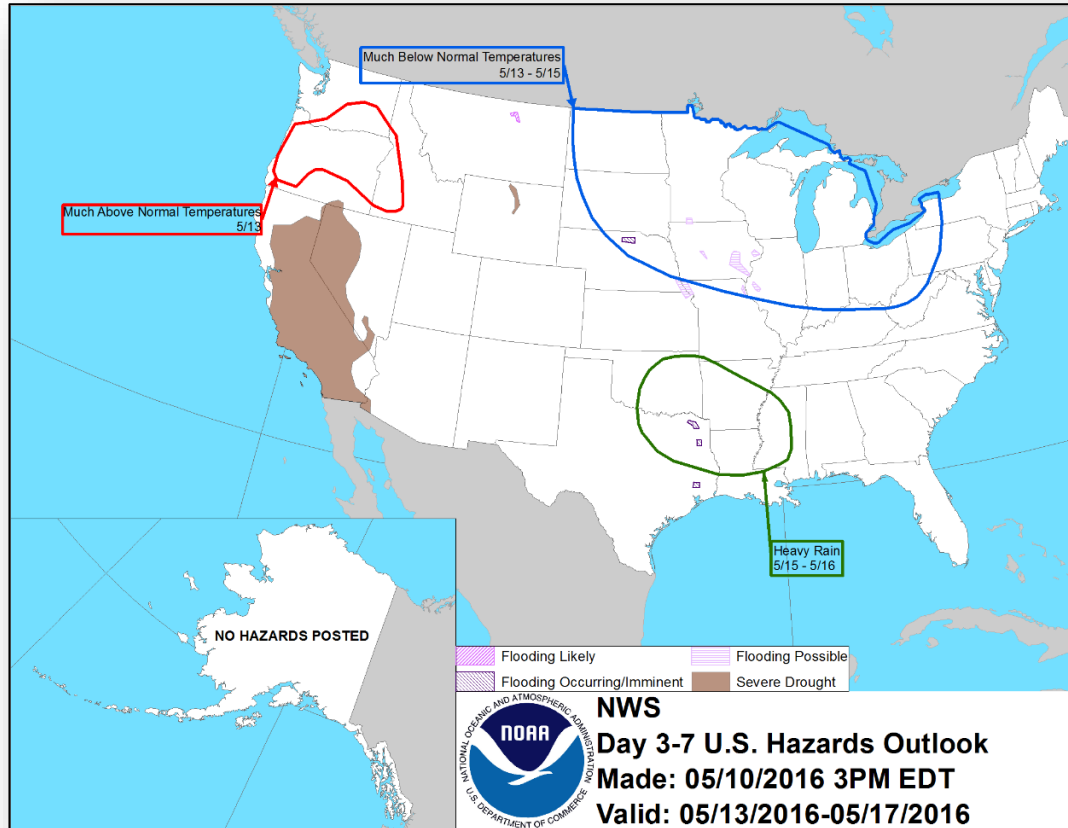




Precipitation Forecast, 1-3 Day



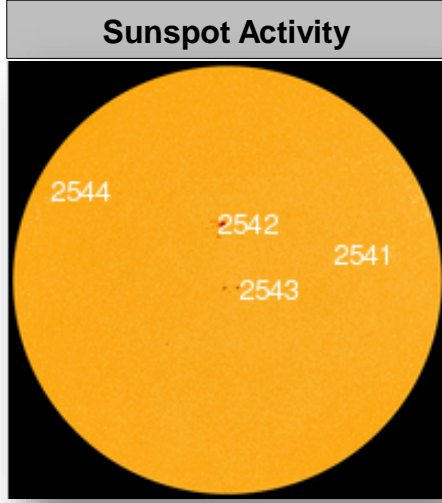

Hazard Outlook, May 13-17





Space Weather

	Past 24 Hours	Current	Next 24 Hours
Space Weather Activity	None	None	None
Geomagnetic Storms	None	None	None
Solar Radiation Storms	None	None	None
Radio Blackouts	None	None	None

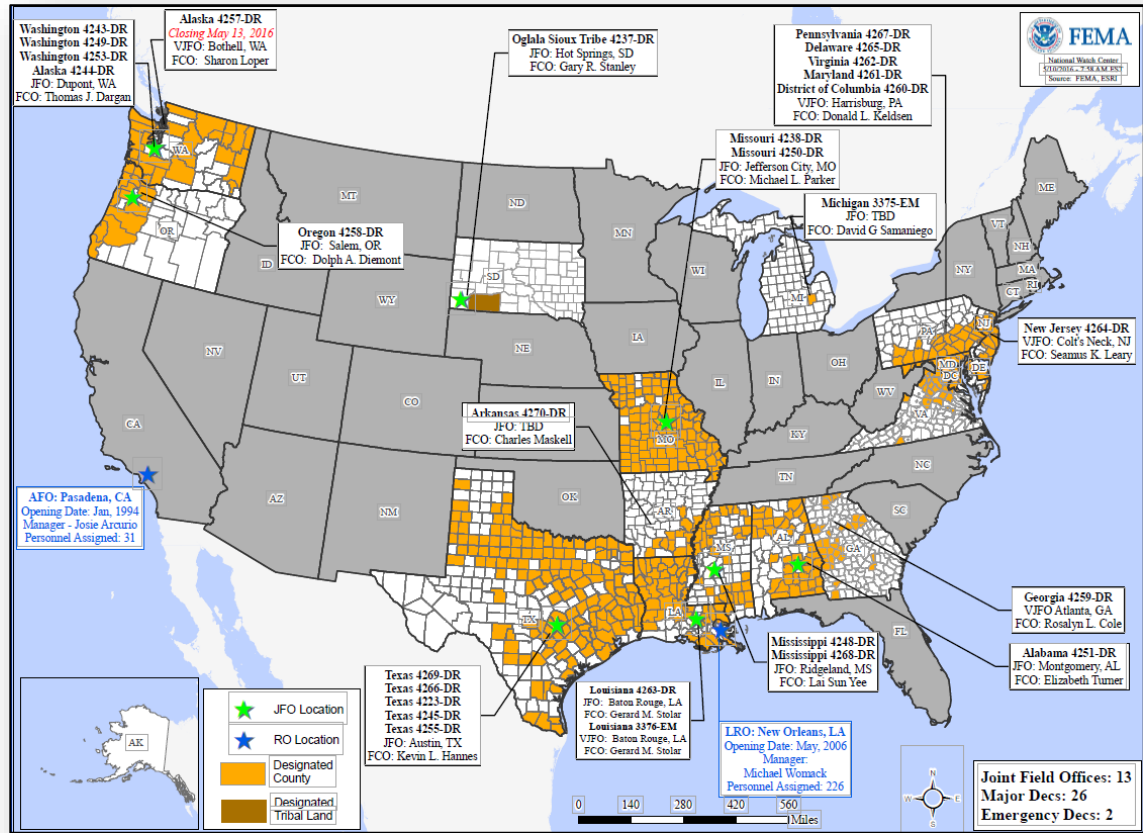


Disaster Requests & Declarations



Declaration Requests in Process		Requests APPROVED (since last report)	Requests DENIED (since last report)
1	Date Requested	0	1
NM – DR (Appeal) Severe Winter Storm and Snowstorm	April 7, 2016		Denied May 10, 2016
VA – DR (Appeal) Severe Storm and Tornadoes	April 29, 2016		

Open Field Offices as of May 11, 2016



Joint Preliminary Damage Assessments



Region	State / Location	Event	I/PA	Number of Counties		Start – End
				Requested	Complete	
IV	MS	Severe Weather and Flooding April 28, 2016 and continuing	IA	1	0	5/9 - TBD

FEMA Readiness – Deployable Teams/Assets

Deployable Teams/Assets									
Resource	Status	Total	FMC Available		Partially Available	Not Available	Detailed, Deployed, Activated	Comments	Rating Criterion
FCO		33	16	48%	0	1	16		OFDC Readiness: FCO Green Yellow Red Type 1 3+ 2 1 Type 2 4+ 3 2 Type 3 4 3 2 FDRC 3 2 1
FDRC		9	5	56%	0	0	4		FDRC 3 2 1
US&R		27	27	100%	0	0	0		<ul style="list-style-type: none"> Green = Available/FMC Yellow = Available/PMC Red = Out-of-Service Blue = Assigned/Deployed
National IMAT		3	3	100%	0	0	0		<ul style="list-style-type: none"> Green: 3 available Yellow: 1-2 available Red: 0 avail (<i>Individual N-IMAT red if 50% of Section Chiefs and/or Team Leader is unavailable for deployment.</i>)
Regional IMAT		13	8	62%	0	0	5	<u>Deployed:</u> RI to LA (4263-LA) RIII to PA (4260-DC; 4261-MD; 4262-VA; 4265-DE; 4267-PA) RV to MI (3375-MI) RVI Team 1 to TX (4266-TX); Team 2 to LA (4263-LA)	<ul style="list-style-type: none"> Green: >6 teams available Yellow: 4 - 6 teams available Red: < 4 teams available <i>R-IMAT also red if TL Ops/Log Chief is unavailable & has no qualified replacement</i>
MERS Teams		18	15	83%	0	0	3	<u>Deployed:</u> Denton: 2 teams to TX Thomasville: 1 team to AL (Exercise Capstone Marble Challenge 5/8-14)	<ul style="list-style-type: none"> Green = >66% available Yellow = 33% to 66% available Red = <33% available

FEMA Readiness – National/Regional Teams



National/Regional Teams									
Resource	Status	Total	FMC Available		Partially Available	Not Available	Status	Comments	Rating Criterion
NWC		5	5	100%	0	0	Watch / Steady state		<ul style="list-style-type: none"> • Green = FMC • Yellow = PMC • Red = NMC
NRCC		2	344	89%	0	44	Not Activated		
HLT		1	N/A	N/A	0	0	Not Activated		
DEST							Not Activated		
RRCCs		10	10	100%	0	0	Not Activated		
RWCs/MOCs		10	10	100%	0	0	Not Activated		



FEMA

FEMA's mission is to support our citizens and first responders to ensure that as a nation we work together to build, sustain, and improve our capability to prepare for, protect against, respond to, recover from, and mitigate all hazards.