

The Disaster Center is dedicated to the idea that disaster mitigation is cost effective and individuals pursuing their own interest are the greatest potential force for disaster reduction.

Please consider making a small donation to the Disaster Center



When disaster mitigation is cost effective, we are on the road to bringing disasters to an end.



# FEMA

## Daily Operations Briefing

Thursday, March 31, 2016

8:30 a.m. EDT

# Significant Activity: March 30-31



**Significant Events:** The 2016 Nuclear Security Summit (NSS) will take place at the Walter E. Washington Convention Center in Washington, DC from March 31 – April 1, 2016

## **Significant Weather:**

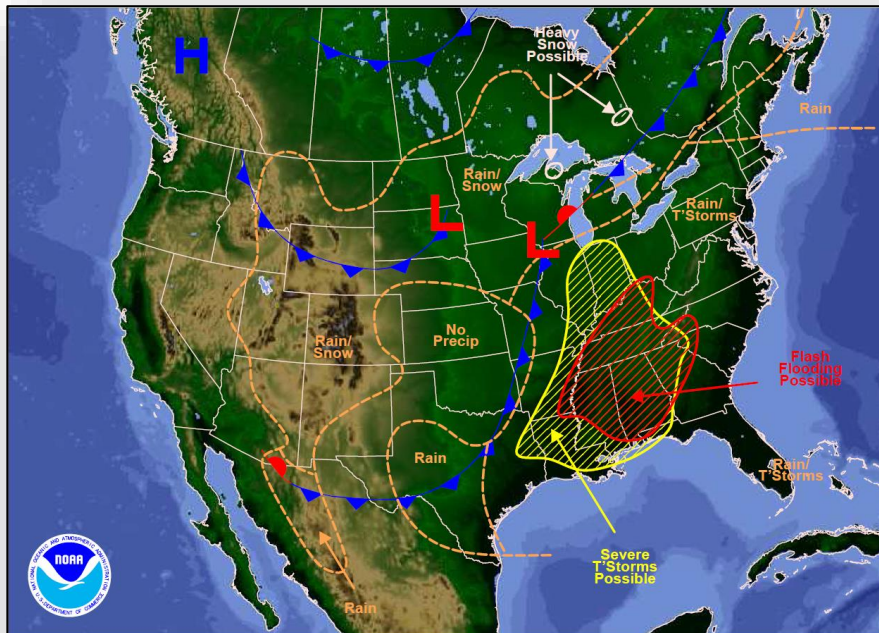
- Severe Thunderstorms – Enhanced risk for severe thunderstorms from the Gulf Coast to the Ohio Valley
- Flash Flooding – Significant river flooding occurring or imminent through April 4, 2016 for portions of southeast TX, northern LA/southern AR, and the panhandle of FL
- Rain and Thunderstorms – Southern Plains and Southeast through the Middle/Upper Mississippi valleys, Great Lakes, Mid-Atlantic, and Northeast
- Snow – Northern Rockies, Central Great Basin, and Central Rockies; heavy snow possible for the Southern Rockies and Great Lakes
- Rain and Snow – Portions of the Southwest and from the Central Great Basin across the Northern High Plains, Upper Mississippi Valley, Great Lakes, and Northeast
- Critical/Elevated Fire Weather/Red Flag Warnings – None
- Space weather – No space weather storms observed in the past 24 hours; none predicted for the next 24 hours

**Tropical Activity:** No activity affecting U.S. territories

**Earthquake Activity:** No significant activity

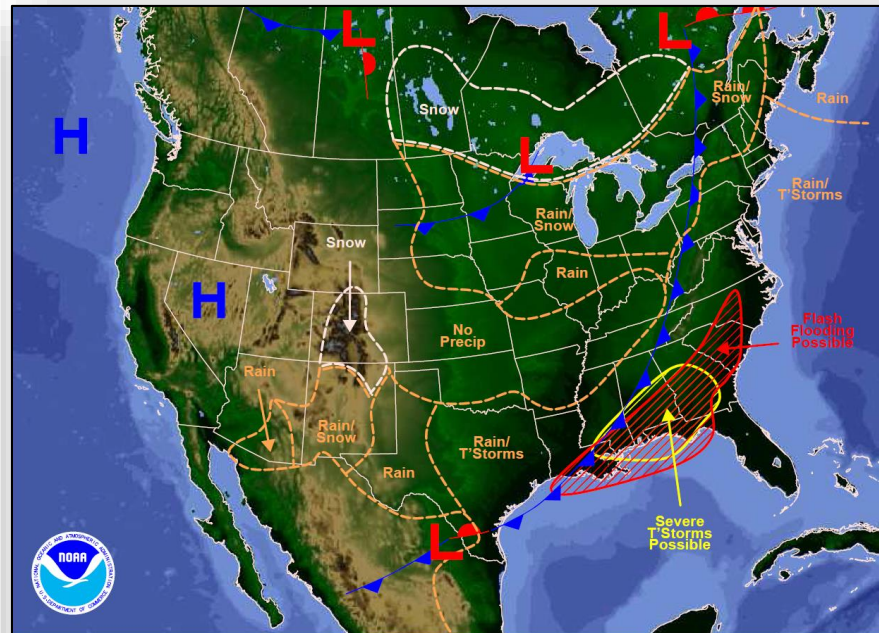
**Declaration Activity:** Amendment No. 2 to FEMA-4266-DR-TX

# National Weather Forecast



Weather Forecast for Thu, Mar 31, 2016, issued 4:36 AM EDT  
DOC/NOAA/NWS/NCEP/Weather Prediction Center  
Prepared by McReynolds based on WPC, SPC and NHC forecasts

*Today*



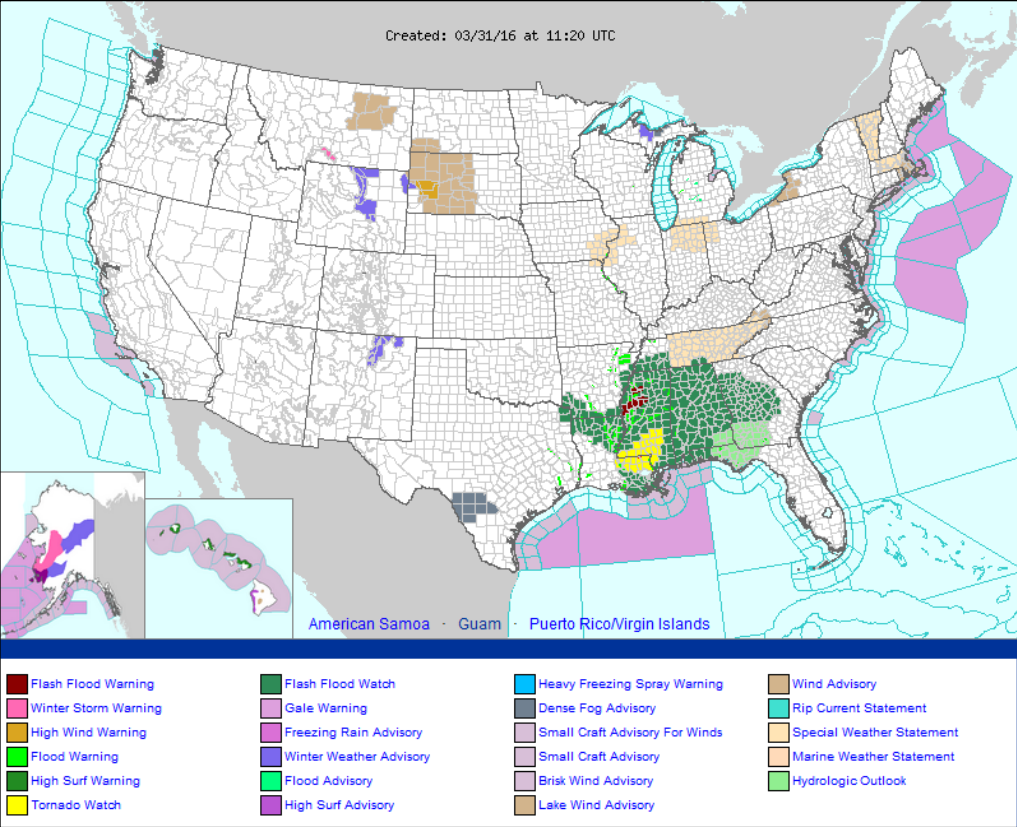
Weather Forecast for Fri, Apr 01, 2016, issued 4:41 AM EDT Thu, Mar 31, 2016  
DOC/NOAA/NWS/NCEP/Weather Prediction Center  
Prepared by McReynolds based on WPC, SPC and NHC forecasts

*Tomorrow*

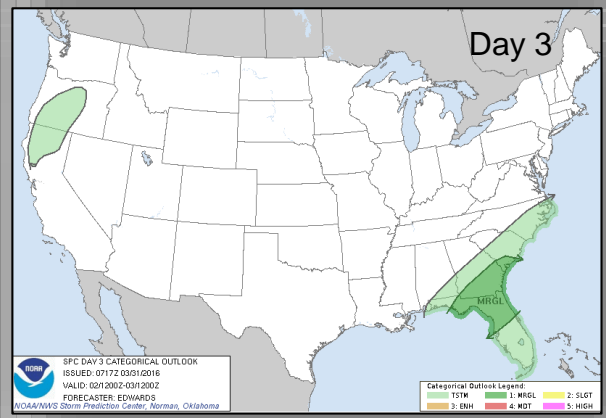
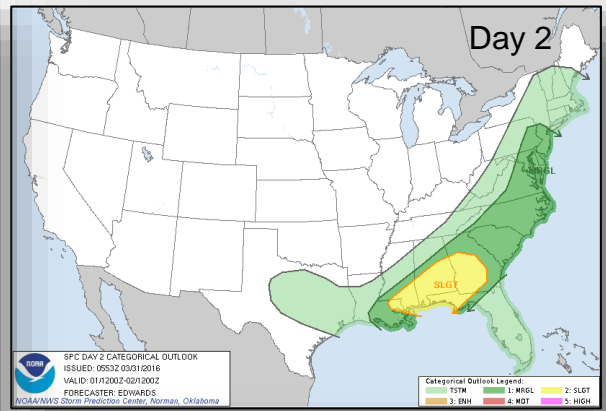
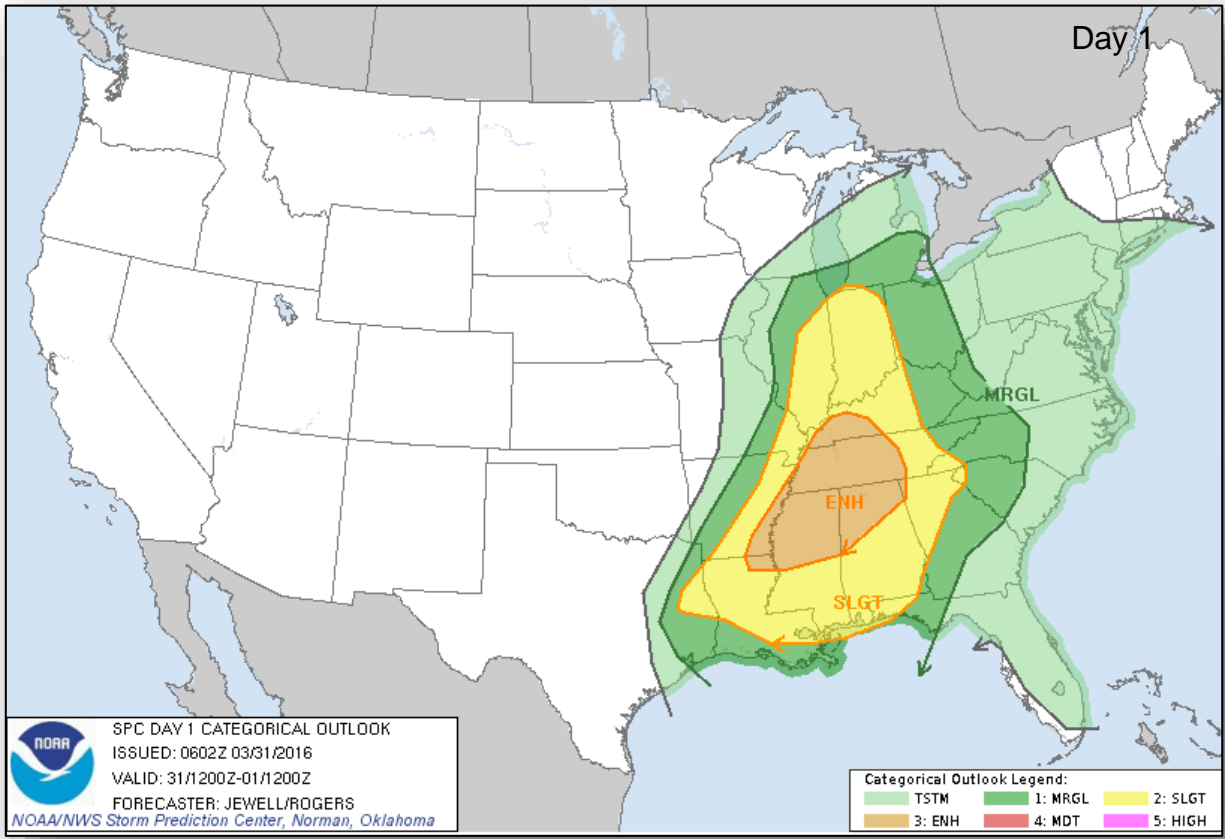
# Active Watches/Warnings



FEMA



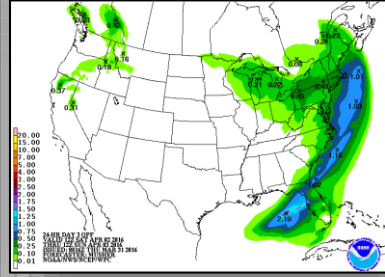
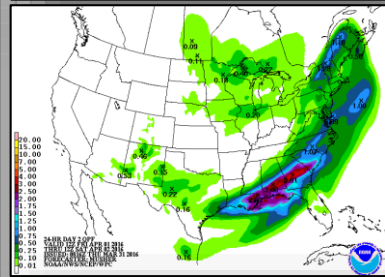
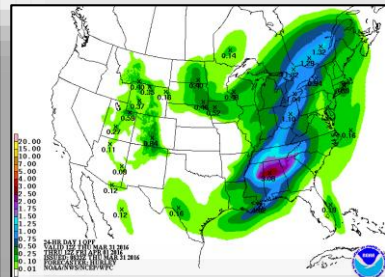
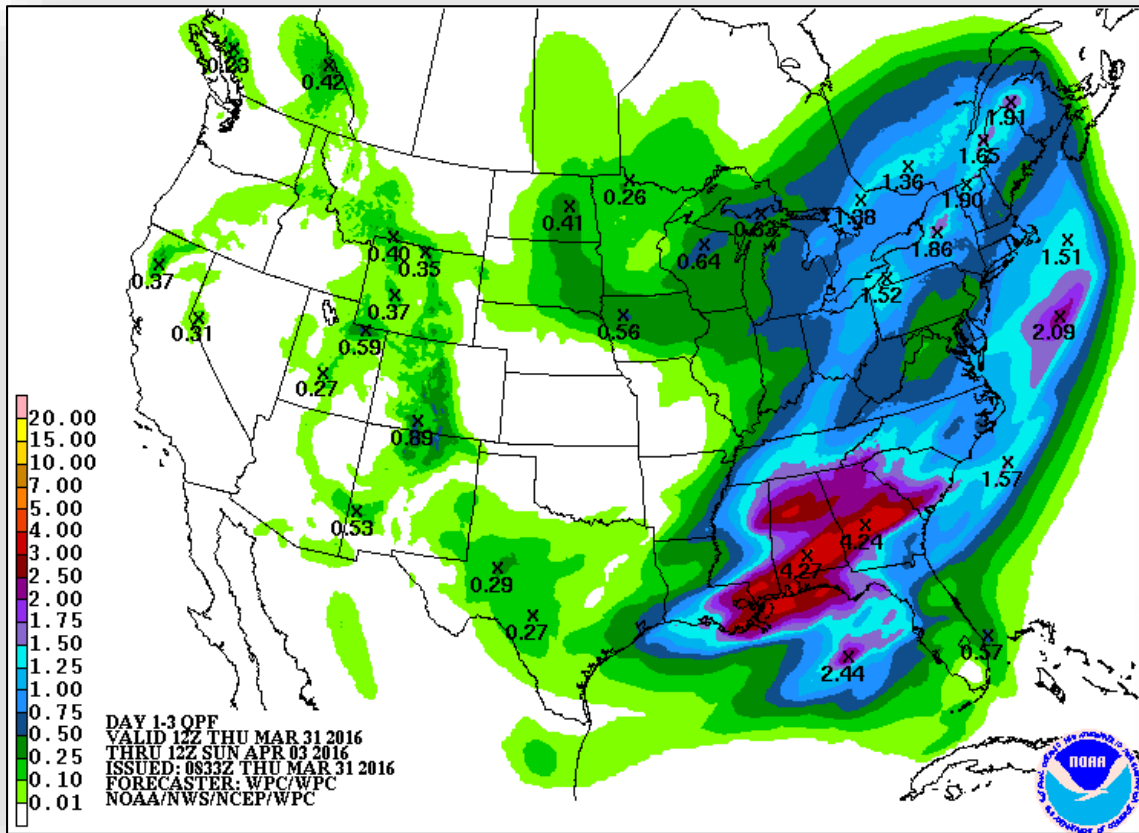
# Convective Outlook



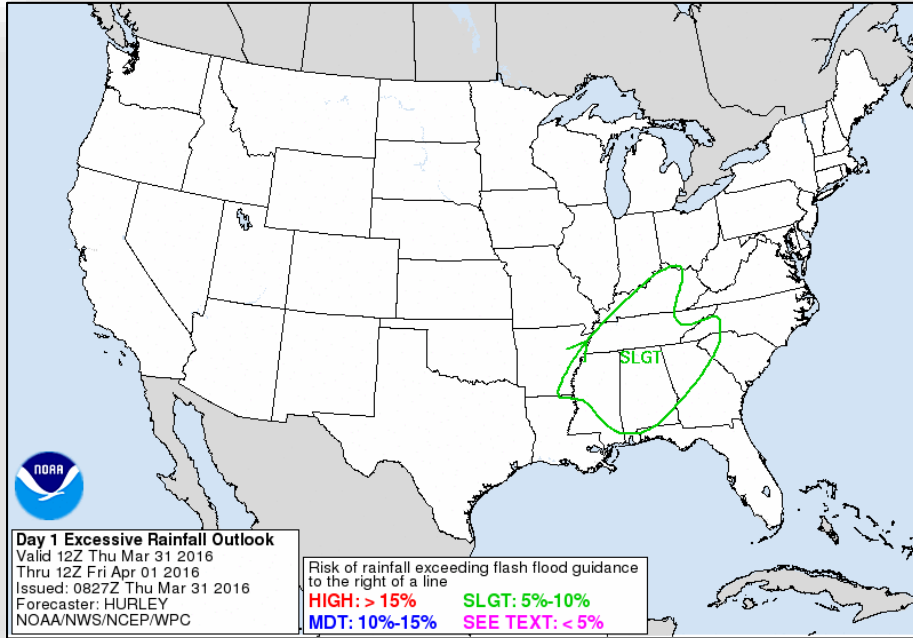




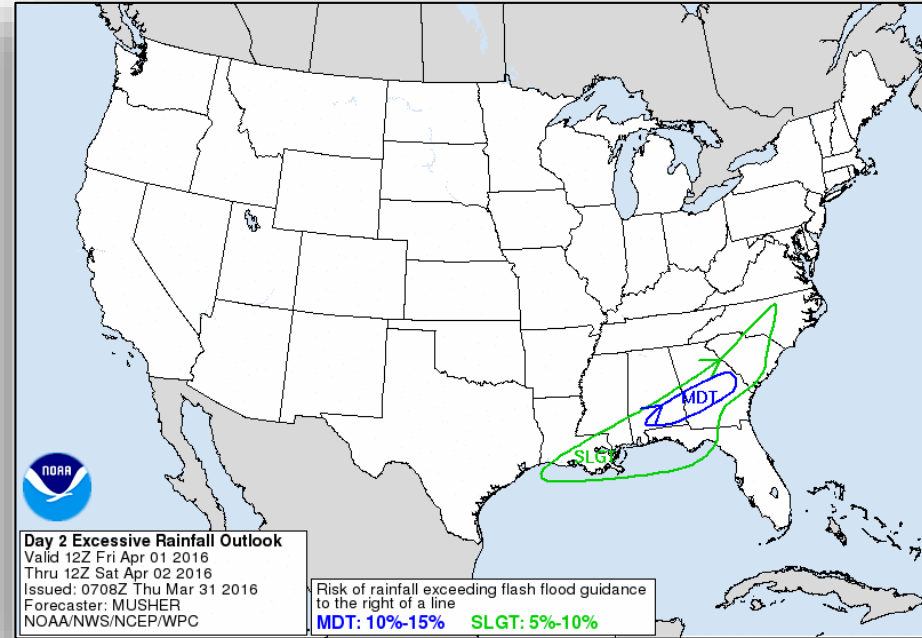
# Precipitation Forecast, 1-3 Day



# Flash Flood Potential



Today



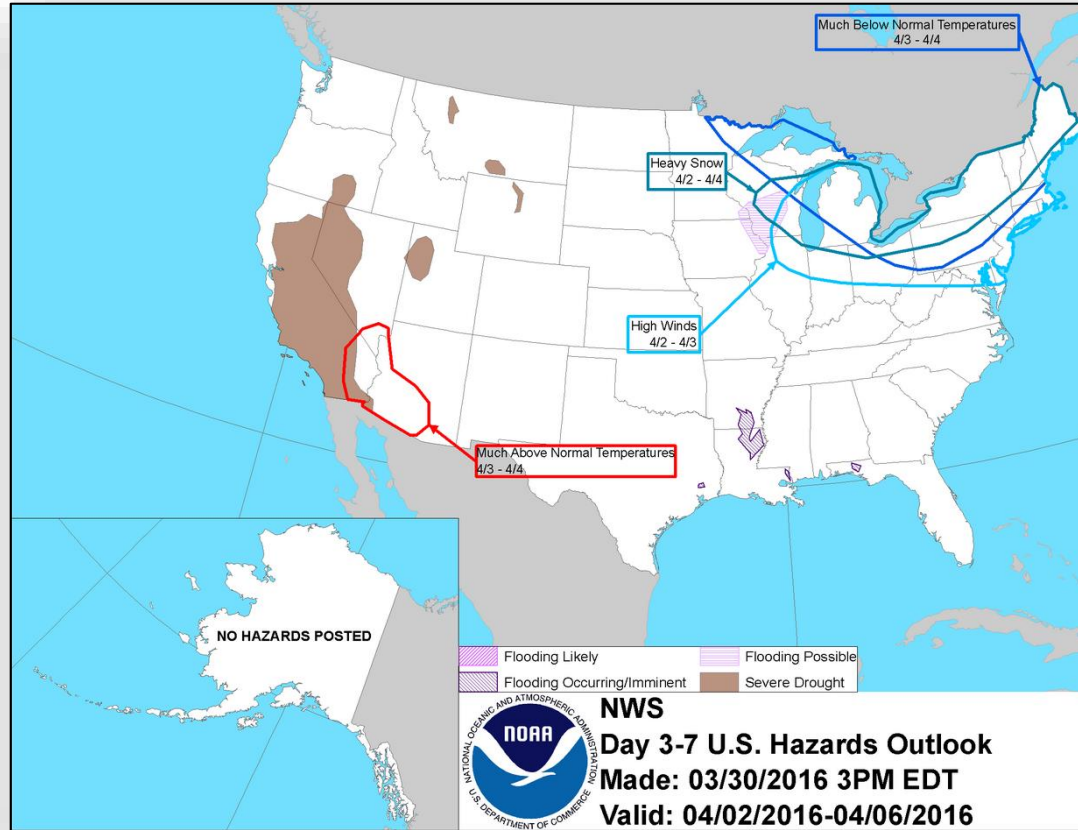
Tomorrow



# Hazard Outlook April 2-6



FEMA





# Space Weather



FEMA

	Past 24 Hours	Current	Next 24 Hours
<b>Space Weather Activity</b>	<b>None</b>	<b>None</b>	<b>None</b>
Geomagnetic Storms	None	None	None
Solar Radiation Storms	None	None	None
Radio Blackouts	None	None	None



# Disaster Requests & Declarations



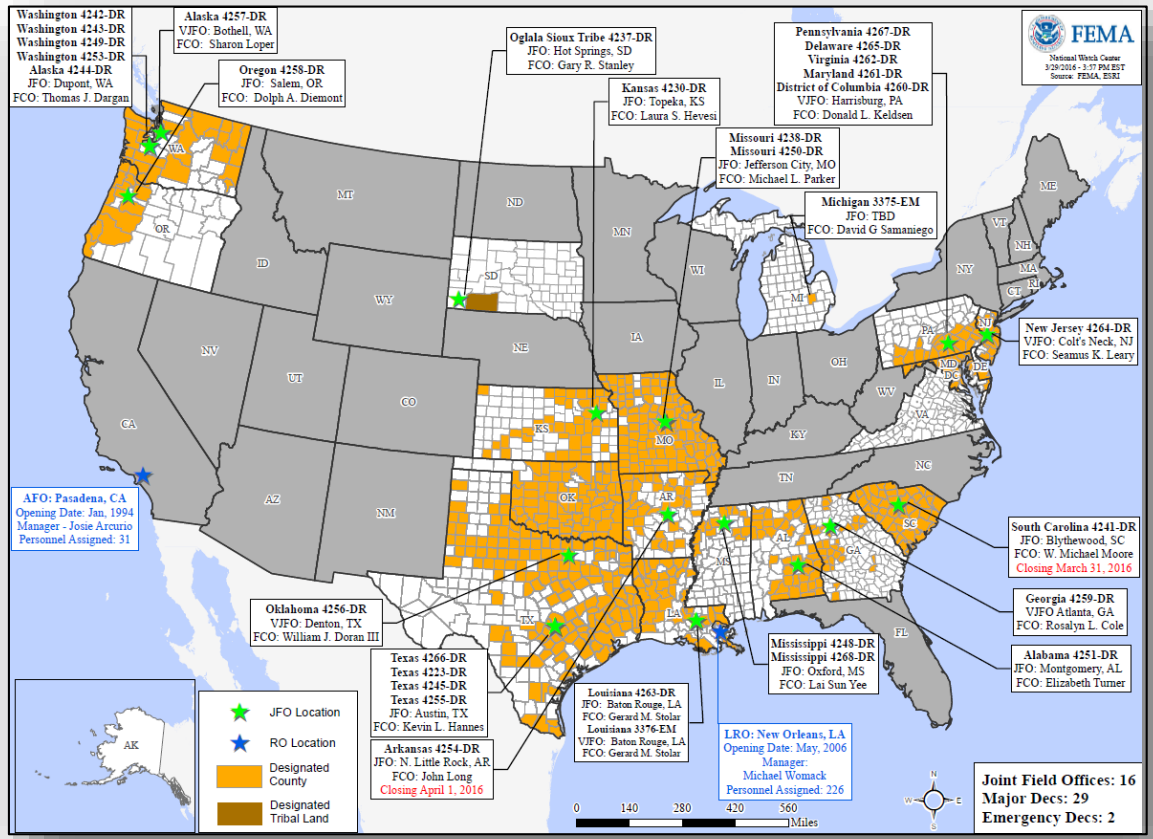
<b>Declaration Requests in Process</b>		<b>Requests APPROVED (since last report)</b>	<b>Requests DENIED (since last report)</b>
<b>2</b>	<b>Date Requested</b>	<b>0</b>	<b>0</b>
LA – DR Flooding	March 2, 2016		
VA – DR Severe Storms & Tornadoes	March 25, 2016		

# Disaster Amendments



Amendment	Effective Date	Action
Amendment No. 2 to FEMA-4266-DR-TX	March 29, 2016	Closes incident period on March 29, 2016

# Open Field Offices as of March 31, 2016



# Joint Preliminary Damage Assessments



Region	State / Location	Event	IA/PA	Number of Counties		Start – End
				Requested	Complete	
VI	AR	Severe Storms, Tornadoes, & Flooding March 8, 2016 – continuing	IA	10	8	3/23 – TBD
			PA	13	7	3/28 – TBD
	LA	Spring Flooding March 8, 2016 - continuing	IA	10	9	3/23 – TBD



# FEMA Readiness – Deployable Teams/Assets



Deployable Teams/Assets									
Resource	Status	Total	FMC Available		Partially Available	Not Available	Detailed, Deployed, Activated	Comments	Rating Criterion
FCO	Yellow	32	11	34%	0	1	20		OFDC Readiness: FCO    Green    Yellow    Red Type 1    3+        2        1 Type 2    4+        3        2 Type 3    4         3        2 FDRC    3        2        1
FDRC	Green	8	6	75%	0	0	2		
US&R	Green	27	27	100%	0	0	0	Advisory Issued for Nuclear Summit	<ul style="list-style-type: none"> <li>• Green = Available/FMC</li> <li>• Yellow = Available/PMC</li> <li>• Red = Out-of-Service</li> <li>• Blue = Assigned/Deployed</li> </ul>
National IMAT	Yellow	3	2	67%	0	0	1	National IMAT West deployed to LA (4263-LA) National IMAT East – 1 on Alert for Nuclear Summit	<ul style="list-style-type: none"> <li>• Green: 3 avail</li> <li>• Yellow: 1-2 avail</li> <li>• Red: 0 avail (<i>Individual N-IMAT red if 50% of Section Chiefs and/or Team Leader is unavailable for deployment.</i>)</li> </ul>
Regional IMAT	Red	13	3	23%	0	0	10	<u>Deployed:</u> RI to LA (4263-LA) RII to TX (4266-TX) RIII to PA (4260-DC; 4261-MD; 4262-VA; 4265-DE; 4267-PA) RIV Team 2 to MS RV to MI (3375-MI) RVI Team 1 to TX (4266-TX); Team 2 to LA (4263-LA) RVII to MO (4238/4250-MO) RVIII to LA (4263-LA) RIX Team 2 to OR (4258-OR)	<ul style="list-style-type: none"> <li>• Green: 7 or more avail</li> <li>• Yellow: 4 - 6 teams available</li> <li>• Red: &gt; 8 teams deployed/unavailable</li> </ul> R-IMAT also red if TL Ops/Log Chief is unavailable & has no qualified replacement
MERS Teams	Yellow	18	9	50%	0	0	9	<u>Deployed:</u> Denton: 3 teams to LA, 1 team to TX Denver: 3 teams to TX Thomasville: 2 teams to MS	<ul style="list-style-type: none"> <li>• Green = &gt;66% available</li> <li>• Yellow = 33% to 66% available</li> <li>• Red = &lt;33% available</li> </ul>

# FEMA Readiness – National/Regional Teams



National/Regional Teams									
Resource	Status	Total	FMC Available		Partially Available	Not Available	Status	Comments	Rating Criterion
NWC		5	5	100%	0	0	Not Activated	NWC at Enhanced Watch for Nuclear Summit	<ul style="list-style-type: none"> <li>• Green = FMC</li> <li>• Yellow = PMC</li> <li>• Red = NMC</li> </ul>
NRCC		2	344	89%	0	44	Not Activated	NRCS Blue Team on alert for Nuclear Summit	
HLT		1	N/A	N/A	0	0	Not Activated		
DEST							Not Activated		
RRCCs		10	10	100%	0	0	Not Activated	R3 will activate to Modified Level III for Nuclear Summit	
RWCs/MOCs		10	10	100%	0	0	Not Activated		

### **Situation Overview**

**Incident: Between December 6 and 23, 2015, widespread flooding, mud, land and debris slides, high winds, and snow at higher elevations damaged and destroyed homes, businesses, private non-profit facilities, productive agricultural lands, farm buildings and fences. The event caused extensive damage to public infrastructure and expenses for debris removal and emergency response.**

**A Major Disaster Declaration was issued on February 17, 2016 for Public Assistance (Categories A-G) for Clatsop, Columbia, Coos, Curry, Lane, Lincoln, Linn, Multnomah, Polk, Tillamook, Washington, and Yamhill Counties. Hazard Mitigation is available statewide. On March 16, 2016, Amendment #1 added Douglas County for Public Assistance (Categories A-G).**

### **Key Points**

- **On March 21, 2016, Amendment #2 added Clackamas County for Public Assistance (Categories A-G)**
- **Ninety-nine (99) RPAs have been Approved**
- **Exploratory Calls and Recovery Scoping Meetings are ongoing**

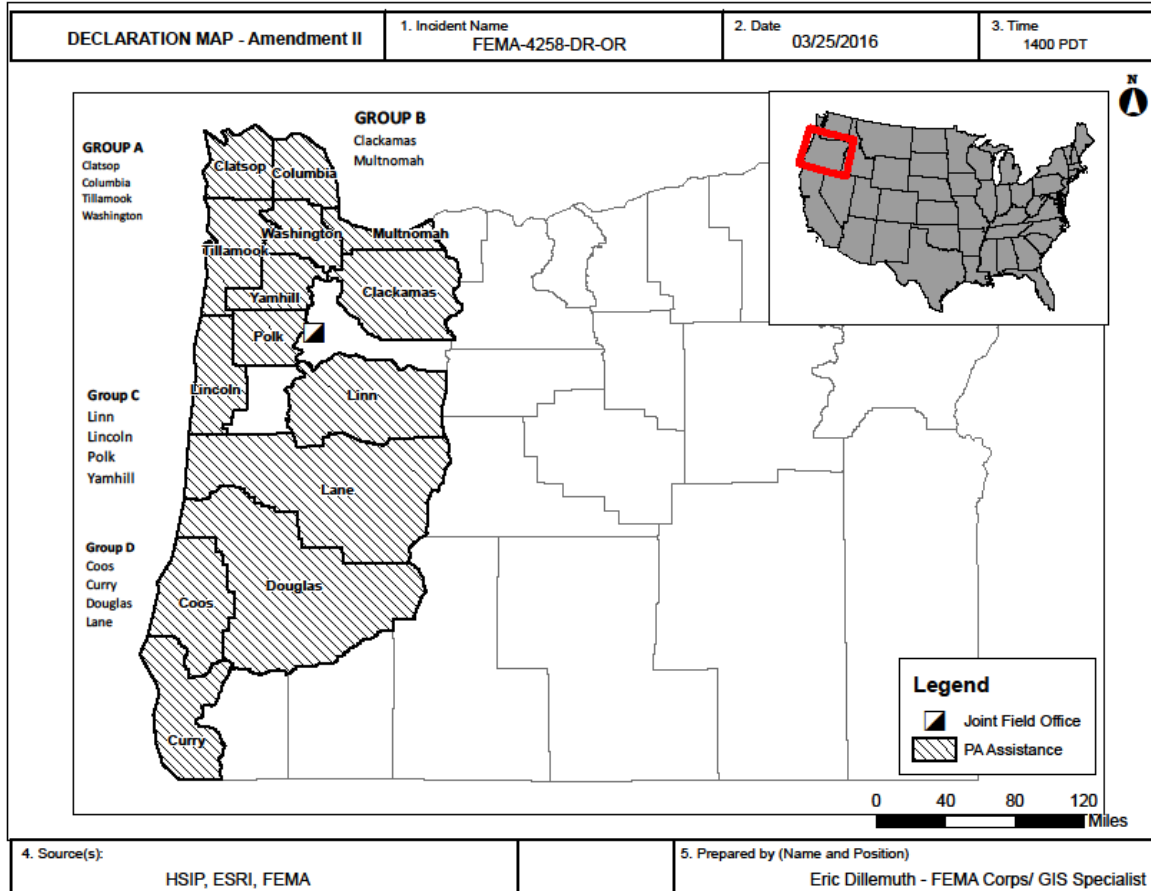
## Incident Priorities

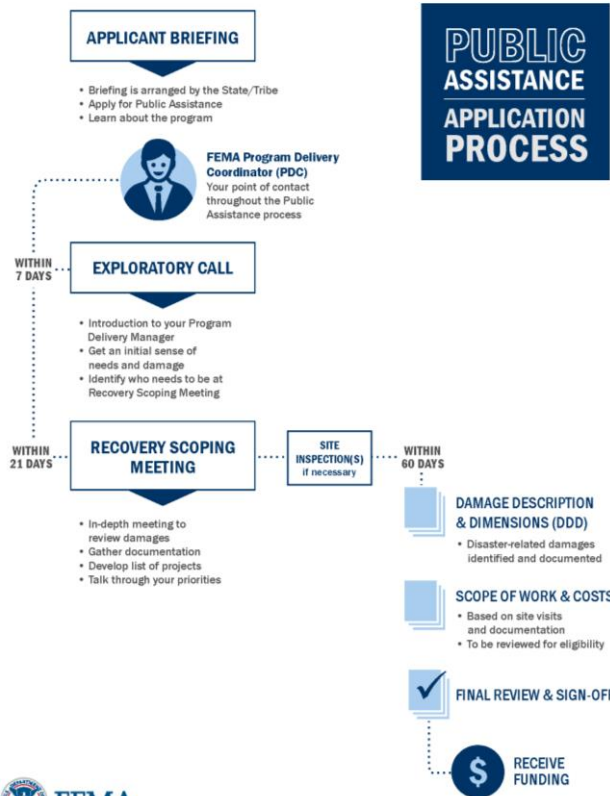
- **Protect life, property and environmental, cultural and historical preservation**
- **Provide support to the State of Oregon in a timely, efficient, and fiscally responsible manner**
- **Implement and manage the first application of the new Public Assistance Program delivery and track lessons learned throughout the process**
- **Mitigate against the effects of future storms in impacted areas through all applicable Mitigation programs**

## Incident Objectives

- 06a Complete the Disaster Public Notice Process.
- 09a Review all submitted Requests for Public Assistance (RPAs) in **Douglas and Clackamas Counties** no later than **April 22, 2016** for program eligibility.
- 10a Complete exploratory calls for approved RPAs.
- 11 Complete applicant eligibility determination and Recovery Scoping Meetings (RSMs) no later than April 25, 2016.
- 13a Schedule and conduct site inspections as RSMs are completed or as appropriate.
- 14a Execute a comprehensive Hazard Mitigation Strategy that encompasses the four Hazard Mitigation program areas.
- 15 Conduct Applicant Briefings in Douglas and Clackamas Counties no later than April 06, 2016.**

## Incident Map





## THE THREE LANES

Projects sorted by type, complexity and size

### EXPEDITED

COMPLETED WORK

PRIMARILY CATEGORY A, B, F

EXPEDITIOUS TIMEFRAME

### STANDARD

NON-COMPLETE WORK

NON-COMPLEX PROJECTS CATEGORY C-G

STANDARD TIMEFRAME

### SPECIALIZED

NON-COMPLETE WORK

LARGE, COMPLEX PROJECTS REQUIRING TECHNICAL EXPERTS

LONGER TIMEFRAME



## Public Assistance PDA Information

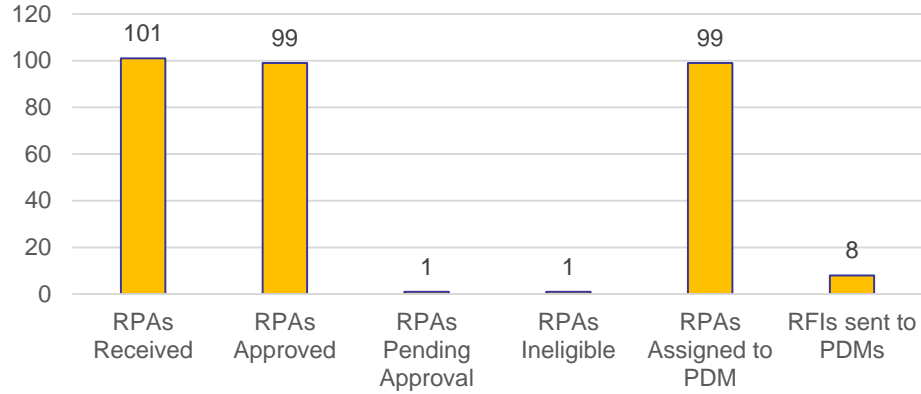
CATEGORY	PERCENT	DOLLARS
A	11.39%	\$2,778,600
B	7.12%	\$1,736,883
C	45.23%	\$11,034,941
D	0.10%	\$24,850
E	1.06%	\$259,076
F	16.44%	\$4,009,886
G	18.66%	\$4,553,201
<b>TOTALS*</b>		<b>\$24,397,497</b>

\*PDA Numbers expected to rise significantly

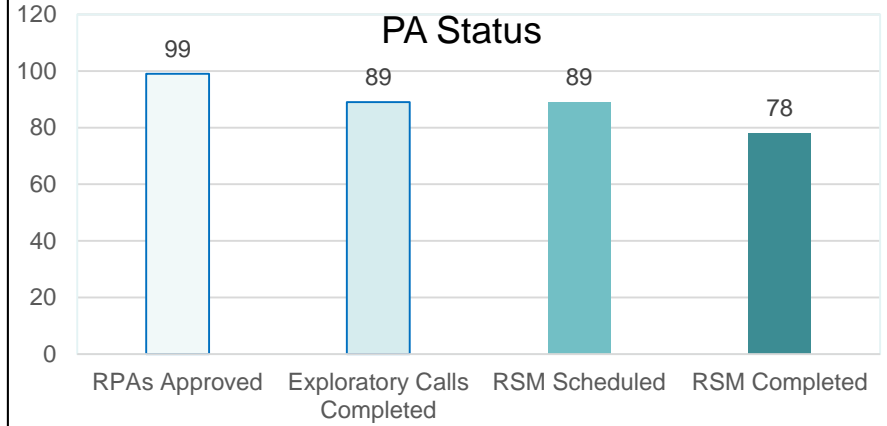
## Current as of: 03/24/2016 1700 PST

All Applicant Briefings Completed (12 Counties)	13
Exploratory Calls Completed	89
RSM Scheduled	89
Requests for Public Assistance (RPAs)	
RPAs Received	102
RPAs Approved	99
RPAs Pending Approval	1
RPAs ineligible	1
Applicants Withdrawn	1
RPAs Assigned to PDM	99
RFIs sent to IBD	8

## Applicant Status



## PA Status

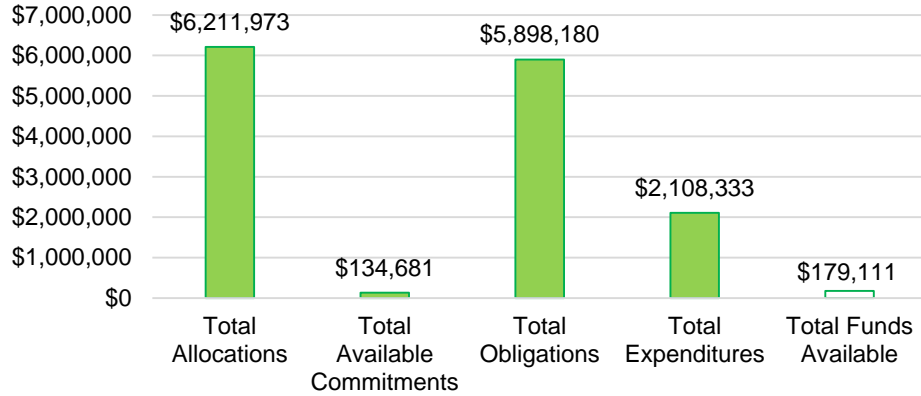


## Project Worksheets

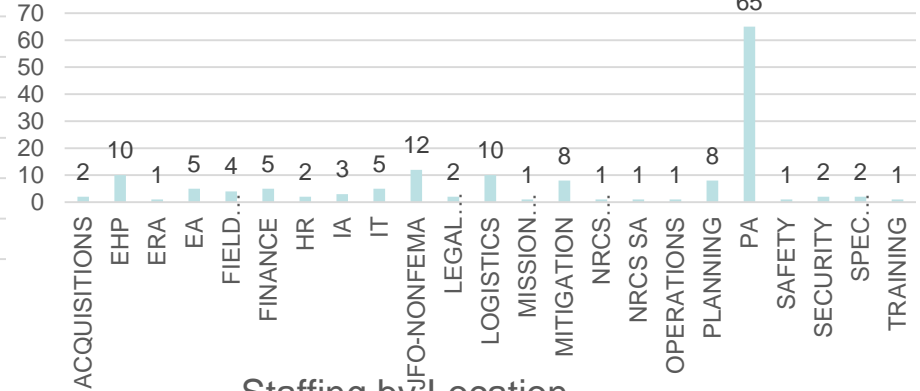
<b>Routed to Lane</b>		40
	Expedited	9
	Standard	24
	Specialized	7

## Finance & Administration

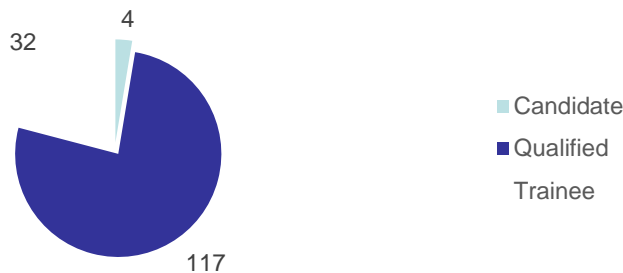
### Finance



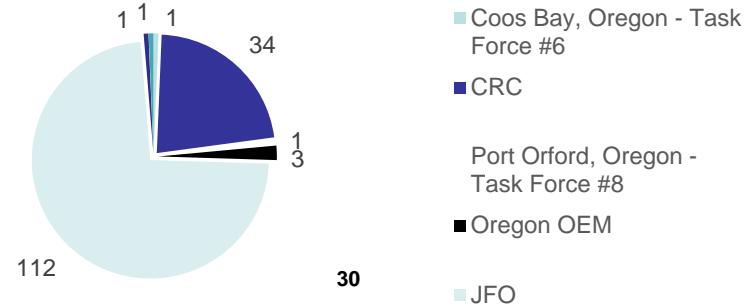
### Staffing by Program Area Total - 153



### Staffing by Proficiency Total - 153

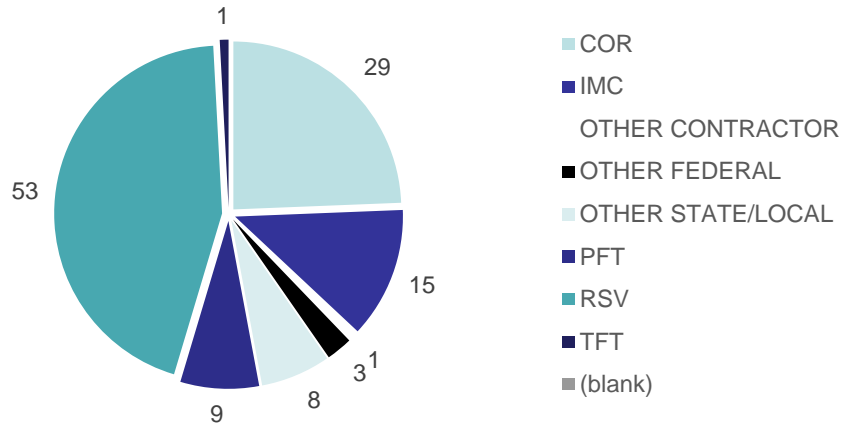


### Staffing by Location Total - 153

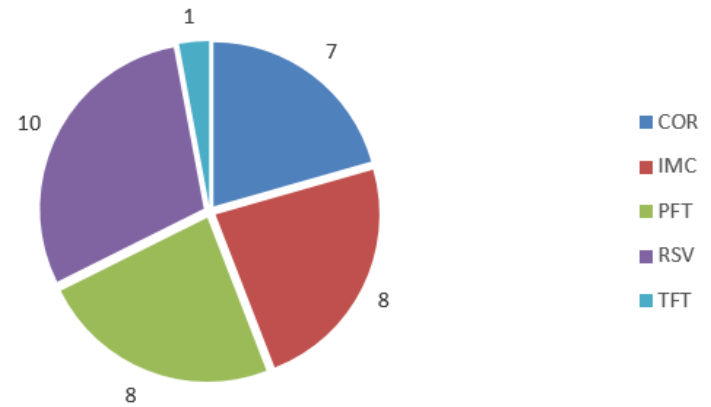


## Staffing by Type

JFO Staffing  
Total - 119



CRC Staffing  
Total - 29





# FEMA

**FEMA's mission is to support our citizens and first responders to ensure that as a nation we work together to build, sustain, and improve our capability to prepare for, protect against, respond to, recover from, and mitigate all hazards.**