

The Disaster Center is dedicated to the idea that disaster mitigation is cost effective and individuals pursuing their own interest are the greatest potential force for disaster reduction.

Please consider making a small donation to the Disaster Center



When disaster mitigation is cost effective, we are on the road to bringing disasters to an end.



FEMA

Daily Operations Briefing

Monday, July 8, 2019

8:30 a.m. EDT

National Current Operations & Monitoring



FEMA

Significant Incidents or Threats:

- Earthquake – Southern California (M7.1)
- Severe thunderstorms and heavy rain possible – Northern/Central Plains to Upper Mississippi Valley

Tropical Activity:

- Atlantic – Disturbance 1: High (80%)
- Eastern Pacific – No threat to U.S. interests
 - Tropical Depression Cosme
 - Disturbance 1: Low (20%)
- Central Pacific – No activity affecting U.S. interests
- Western Pacific – No activity affecting U.S. interests

Declaration Activity:

- Request: Emergency Declaration – California

Earthquake – SoCal



FEMA

Situation: A magnitude 7.1 earthquake occurred Jul 5, 10.6 miles NNE of Ridgecrest, CA (pop. 27k). **Over 1,500 aftershocks have occurred.** Joint preliminary damage assessments are tentatively scheduled to begin July 10, 2019.

Lifeline Impacts:

Safety & Security:

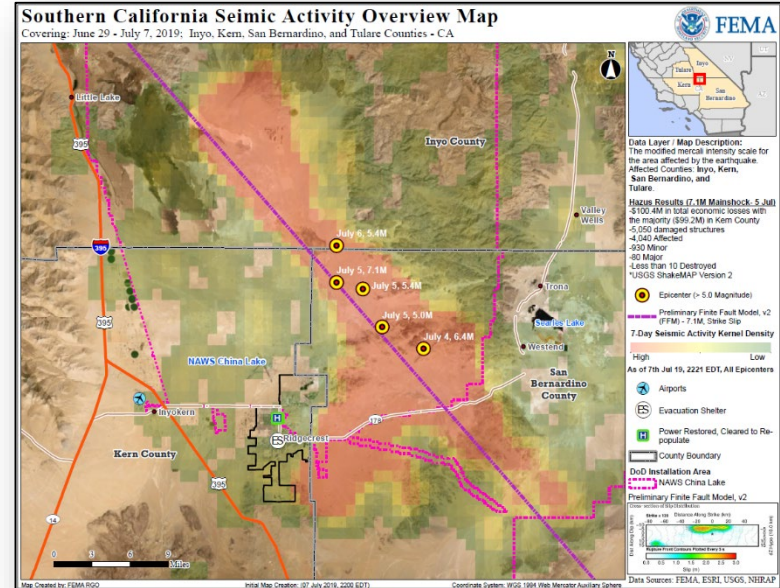
- Natural gas leaks and multiple fires in Kern County
- Naval Air Station China Lake remains closed, assessing damage
 - Non-essential personnel have been evacuated
 - **Visible damage and structural cracking observed throughout the installation**

Food, Water, and Sheltering:

- Shelters: Ridgecrest: 1 open / **91 (-54) occupants** (ARC Shelter Count 5:53 am EDT)
- Kern County: Cooling centers open in Ridgecrest; bottled water distributed to residents
- San Bernardino County: Boil Water Notice in effect for Trona

Health & Medical:

- No fatalities reported
- Ridgecrest Regional Hospital has restored power
 - **Hospital is open; repopulation begins today**



Transportation:

- All major roads are passable; **permanent repairs to SR-178 began July 7**

Earthquake – SoCal – Response



State/Local:

- CA EOC at Full Activation
- Southern REOC at [Partial Activation](#)
- Governor requested Emergency Declaration on July 6
- State US&R assets conducting damage surveys; teams are state assets and does not impact FEMA US&R responses

Federal:

- FEMA Region IX
 - RWC is monitoring; RRCC is rostered
 - LNO deployed to Kern County EOC
 - Region IX IMAT-2, DCE, and select ESFs deployed to CA EOC
- FEMA HQ:
 - NWC is monitoring; NRCC is rostered
 - National IMAT West deployed to CA EOC
 - Logistics established Staging Areas at Edwards AFB and Bakersfield
 - Requested food, water, cots, blankets, generators to Edwards AFB
 - MERS assets [demobilized](#) from CA EOC
 - Requested HHS DMAT be placed on Alert

Declaration Request



Declaration: Emergency – California

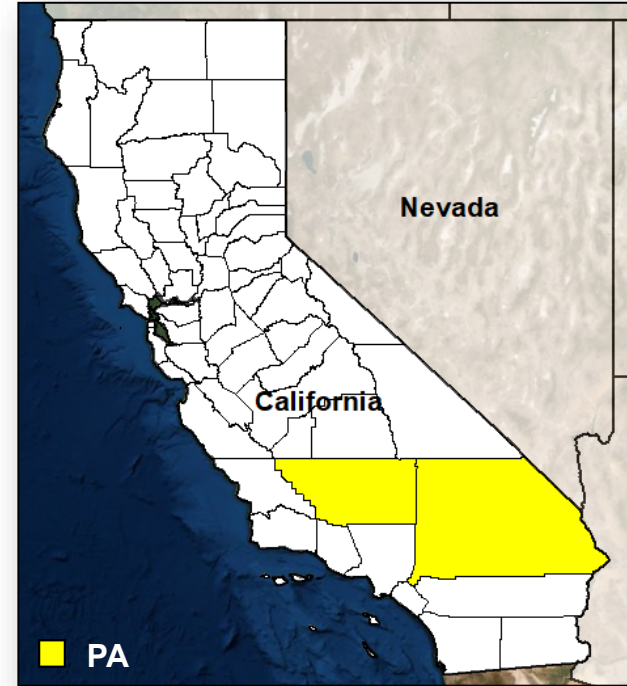
Requested: July 6

Incident: Earthquakes

Incident Period: July 4 and continuing

Includes:

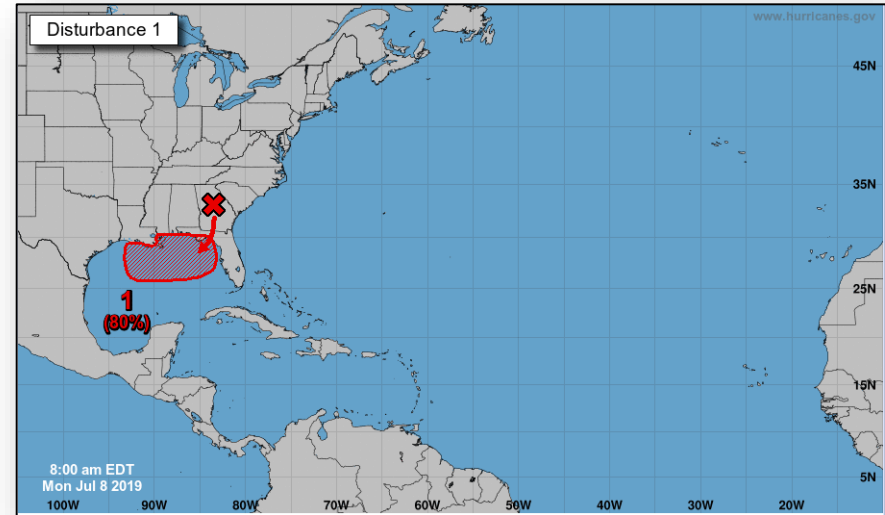
- Emergency Protective Measures (Category B), including Direct Federal Assistance, under the Public Assistance program: Kern and San Bernardino counties



Tropical Outlook – Atlantic

Disturbance 1 *(as of 8:00 a.m. EDT)*

- Forecast to move S toward northeastern Gulf of Mexico
- Tropical depression likely to form by the end of the week
- Regardless of development, this system has the potential to produce heavy rainfall along the northern and eastern U.S. Gulf Coast later this week
- Formation chance through 48 hours: Low (10%)
- Formation chance through 5 days: High (80%)



Current Disturbances & 5 Day Cyclone Formation: ✕ < 40% | ✖ 40-60% | ✗ > 60%
Tropical / Sub-Tropical Cyclone: ○ Depression | ● Storm | ● Hurricane | ⊗ Post-Tropical Cyclone / Remnants

Potential track area: Day 1-3 Day 4-5
Watches: Hurricane Trop Stm
Warnings: Hurricane Trop Stm
Current wind extent: Hurricane Trop Stm

Tropical Outlook – Eastern Pacific

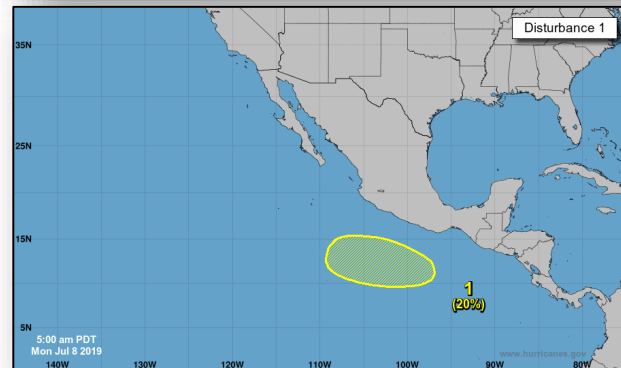
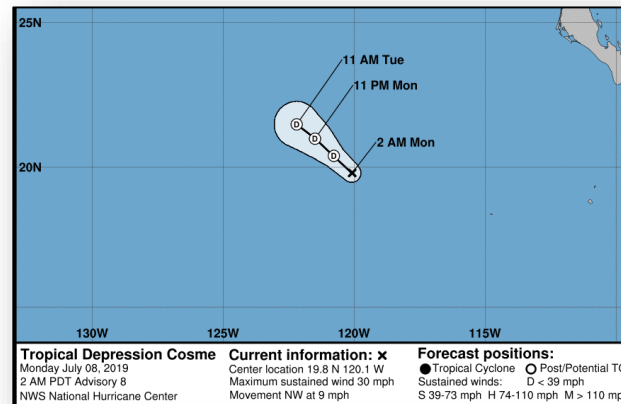


Tropical Depression Cosme *(Advisory #8 as of 5:00 a.m. EDT)*

- 690 miles WSW of the southern tip of Baja California, Mexico
- Moving NW at 9 mph
- Maximum sustained winds 30 mph
- Expected to weaken to a remnant low later today
- No threat to U.S. interests

Disturbance 1 *(as of 8:00 a.m. EDT)*

- Could develop several hundred miles S of southern Mexico in a few days
- Moving W to WNW
- Formation chance through 48 hours: Low (near 0%)
- Formation chance through 5 days: Low (20%)
- No threat to U.S. interests



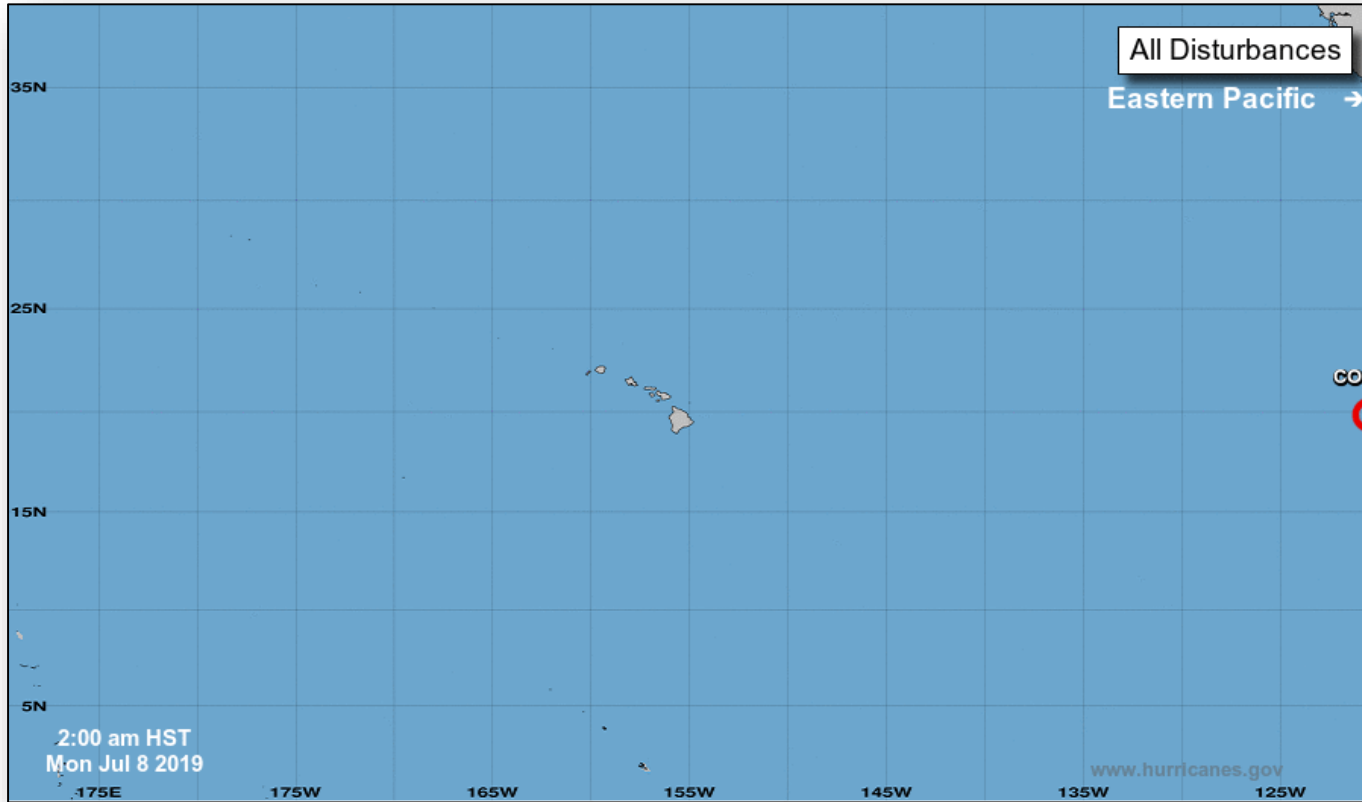
Current Disturbances & 5 Day Cyclone Formation: ✕ < 40% | ✖ 40-60% | ✗ > 60%
 Tropical / Sub-Tropical Cyclone: ○ Depression | ● Storm | ● Hurricane | ⊗ Post-Tropical Cyclone / Remnants

Potential track area: Day 1-3 | Day 4-5 | Watches: Hurricane | Trop Stm | Warnings: Hurricane | Trop Stm | Current wind extent: Hurricane | Trop Stm

Tropical Outlook – Central Pacific



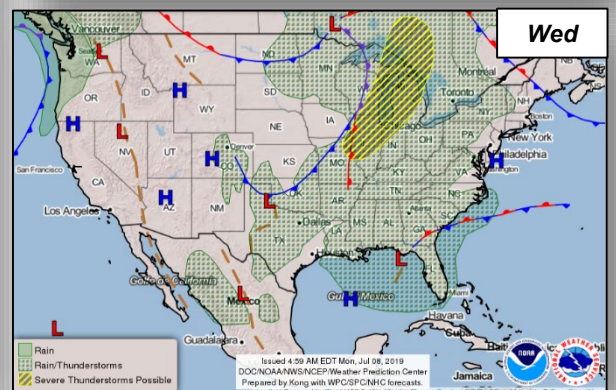
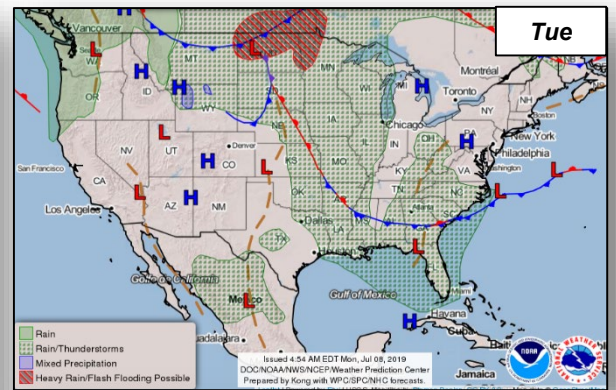
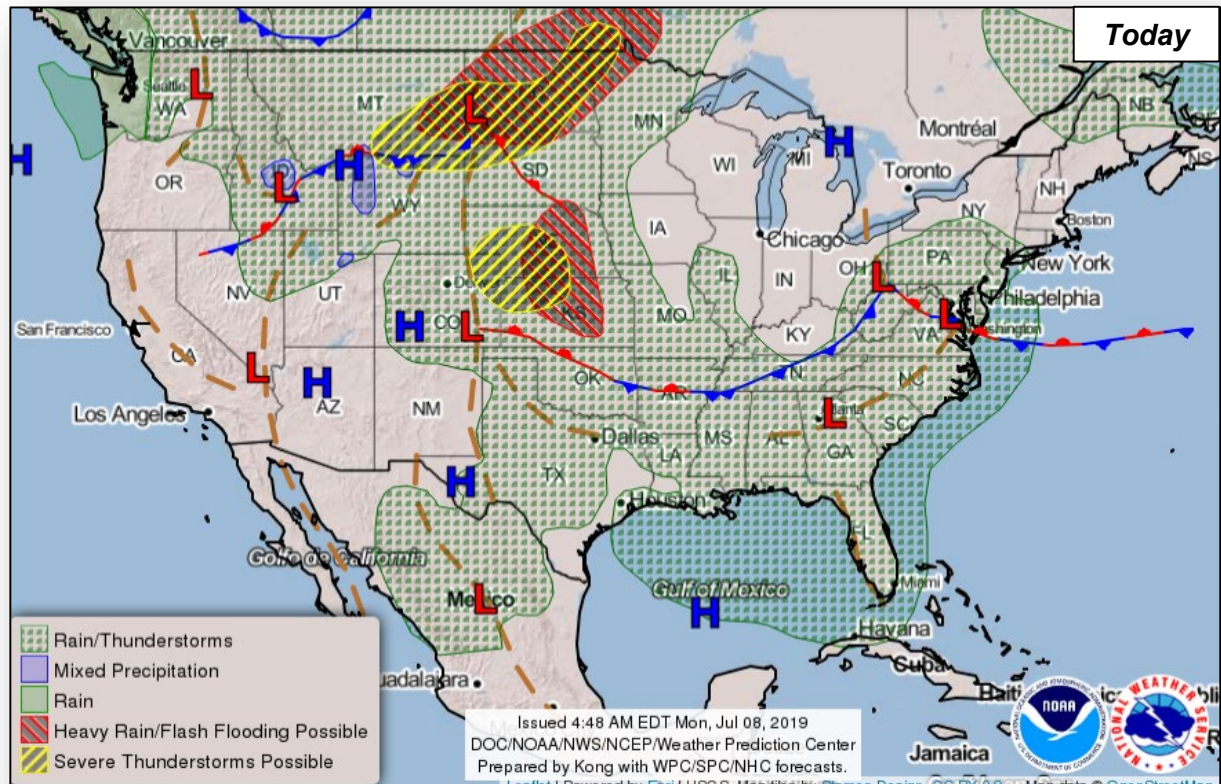
FEMA



Current Disturbances & 5 Day Cyclone Formation: < 40% | 40-60% | > 60%
Tropical / Sub-Tropical Cyclone: Depression | Storm | Hurricane | Post-Tropical Cyclone / Remnants

Potential track area: Day 1-3 | Day 4-5 | Watches: Hurricane | Trop Stm | Warnings: Hurricane | Trop Stm | Current wind extent: Hurricane | Trop Stm

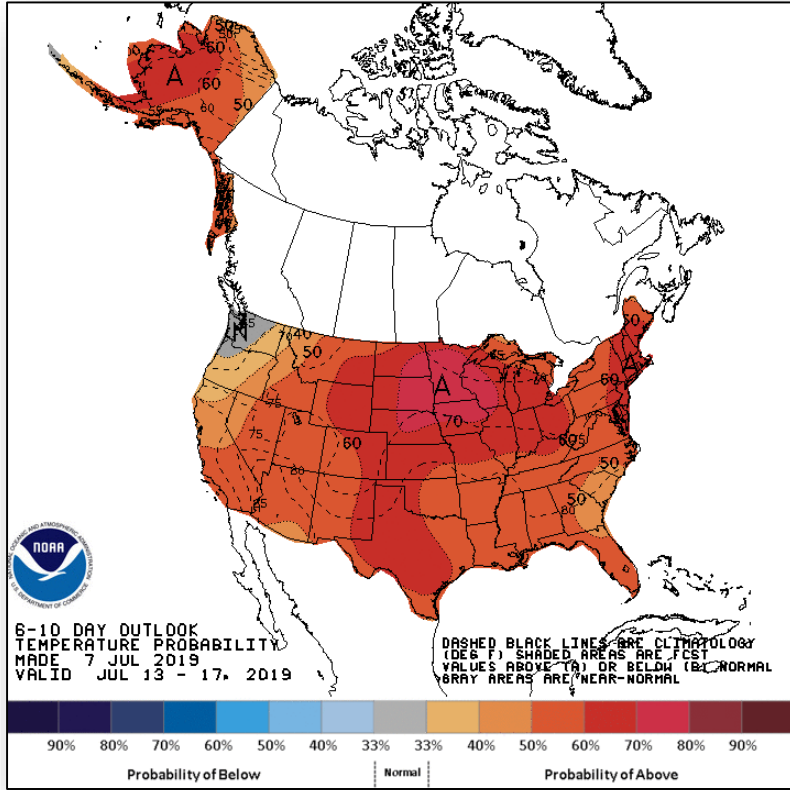
National Weather Forecast



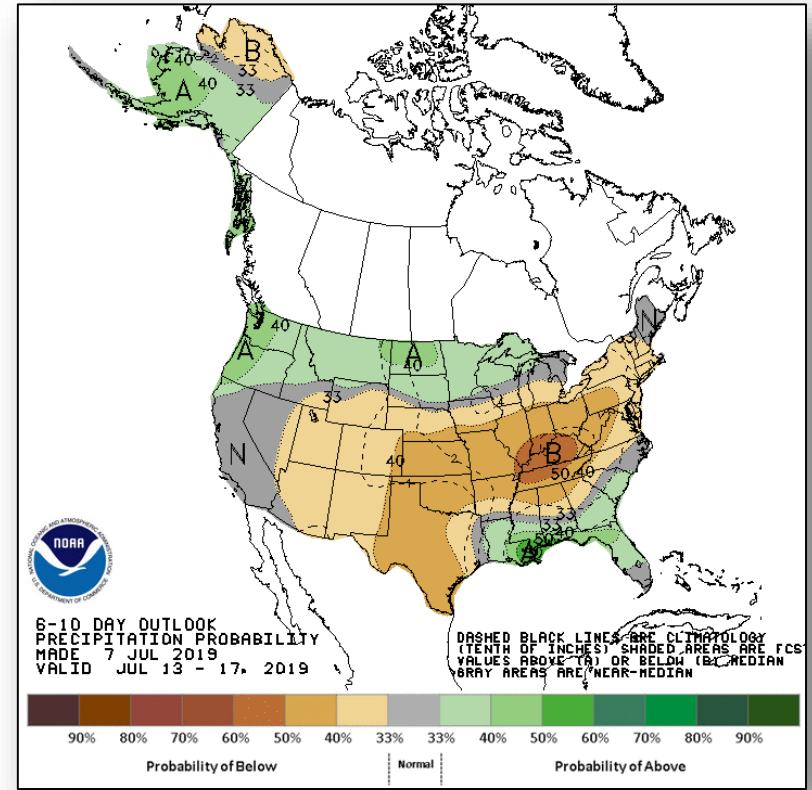
Long Range Outlooks – Jul 13-17



FEMA



6-10 Day Temperature Probability



6-10 Day Precipitation Probability

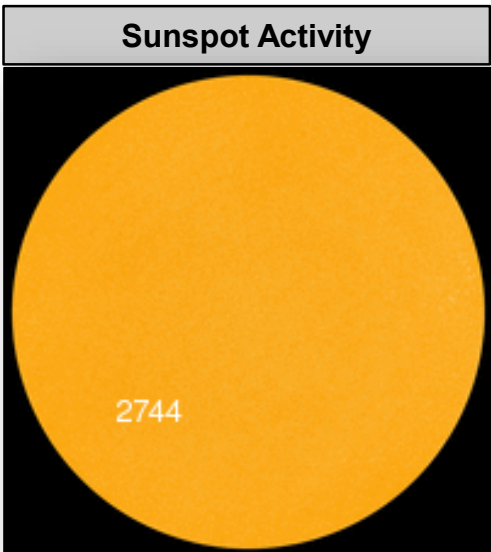

Space Weather



FEMA

	Space Weather Activity	Geomagnetic Storms	Solar Radiation	Radio Blackouts
Past 24 Hours	None	None	None	None
Next 24 Hours	None	None	None	None

For further information on NOAA Space Weather Scales refer to: <http://www.swpc.noaa.gov/noaa-scales-explanation>



Wildfire Summary



FEMA

Fire Name (County, ST)	FMAG #	Acres Burned	Percent Contained	Evacuations	Structures			Fatalities / Injuries
					Threatened	Damaged	Destroyed	
Shovel Creek (North Star, AK)	5282-FM-AK	11,731 (+923)	15%	114	973 Homes	None	None	0 / 2

Joint Preliminary Damage Assessments



Region	State / Location	Event	IA/PA	Number of Counties		Start – End
				Requested	Completed	
VI	OK	Flooding May 7-9	IA	0	0	N/A
			PA	52	51	6/12 – TBD
VII	MO	Severe storms and flooding Apr 29 and continuing	IA	42	42	6/12 – 6/18
			PA	73	25	6/24 – TBD

Declaration Requests in Process – 5



FEMA

State / Tribe / Territory – Incident Description	Type	IA	PA	HM	Requested
MI – Severe storms & flooding	DR	X		X	Jun 10
OR – Severe storms, flooding, landslides, & mudslides	DR		X	X	Jun 10
MO – Severe storms, Tornadoes, & flooding	DR	X		X	Jun 24
OK – Severe storms, tornadoes, & flooding	DR	X	X	X	Jul 3
CA – Earthquakes	EM		X		Jul 6



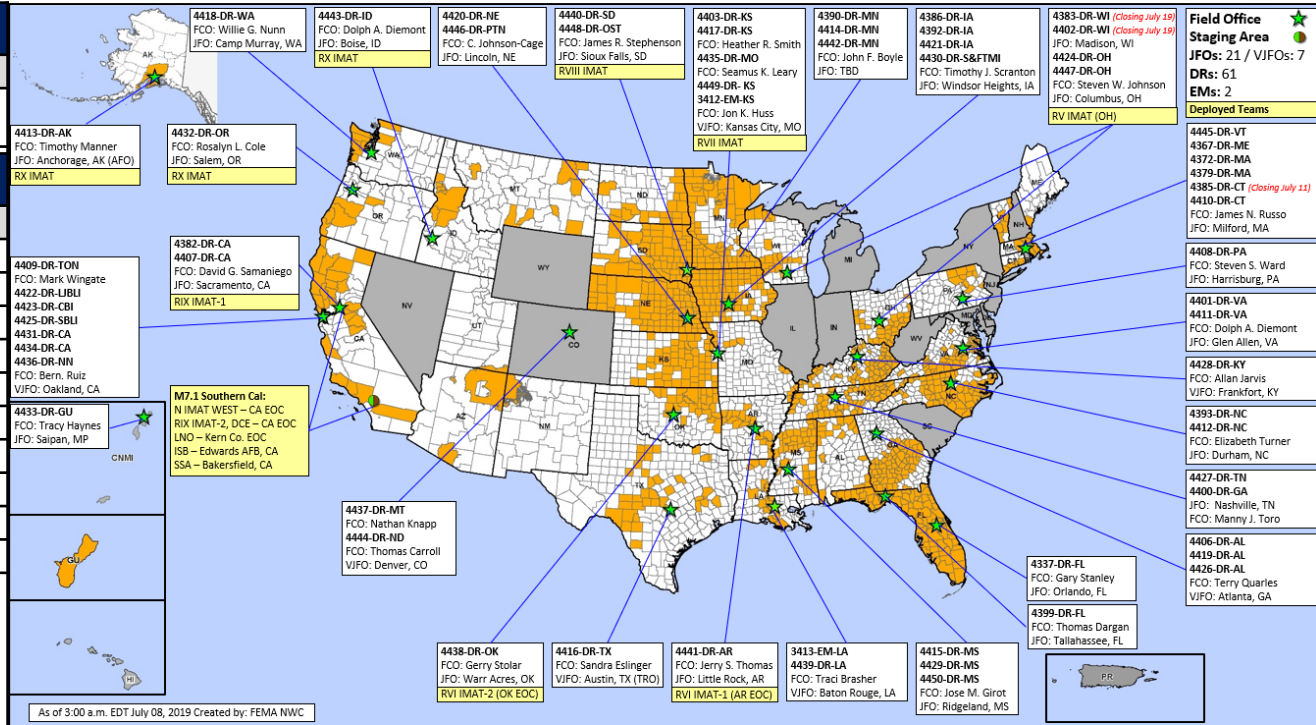
FEMA

FEMA Common Operating Picture

FEMA HQ	
NWC	NRCC
Monitoring	Gold Team

FEMA REGIONS		
WATCH	RRCC	
Monitoring	I	Rostered
Monitoring	II	Rostered
Monitoring	III	Rostered
Monitoring	IV	Rostered
Monitoring	V	Rostered
Monitoring	VI	Rostered
Monitoring	VII	Rostered
Monitoring	VIII	Rostered
Monitoring	IX	Rostered
Monitoring	X	Rostered

Activation Details	
--------------------	--



N-IMATs	
2 Teams	
East	
West	CA
Crisis	

R-IMATs	
4-6 Teams	
I	
II	
III	
IV-1	
IV-2	
V	OH
VI-1	AR
VI-2	OK
VII	KS
VIII	SD
IX-1	CA
IX-2	CA
X	AK/OR/ID

Field Office Staging Area	
JFOs: 21 / VJFOs: 7	
DRs: 61	
EMs: 2	
Deployed Teams	
4445-DR-VT	
4367-DR-ME	
4372-DR-MA	
4379-DR-MA	
4385-DR-CT (Closing July 11)	
4410-DR-CT	
FJO: James N. Russo	
FJO: Milford, MA	
4408-DR-PA	
FJO: Steven S. Ward	
FJO: Harrisburg, PA	
4401-DR-VA	
4411-DR-VA	
FJO: Dolph A. Diemont	
FJO: Glen Allen, VA	
4428-DR-KY	
FJO: Allan Jarvis	
VJFO: Frankfort, KY	
4393-DR-NC	
4412-DR-NC	
FJO: Elizabeth Turner	
FJO: Durham, NC	
4427-DR-TN	
4400-DR-GA	
FJO: Nashville, TN	
FJO: Manny J. Toro	
4406-DR-AL	
4419-DR-AL	
4426-DR-AL	
FJO: Terry Quarles	
VJFO: Atlanta, GA	
4337-DR-FL	
FJO: Gary Stanley	
FJO: Orlando, FL	
4399-DR-FL	
FJO: Thomas Dargan	
FJO: Tallahassee, FL	
4438-DR-OK	
FJO: Gerry Stolar	
FJO: Warr Acres, OK	
RV1 IMAT-2 (OK EOC)	
4416-DR-TX	
FJO: Sandra Eslinger	
VJFO: Austin, TX (TRO)	
4441-DR-AR	
FJO: Jerry S. Thomas	
FJO: Little Rock, AR	
RV1 IMAT-1 (AR EOC)	
3413-EM-LA	
4439-DR-LA	
FJO: Traci Brasher	
VJFO: Baton Rouge, LA	
4415-DR-MS	
4429-DR-MS	
4450-DR-MS	
FJO: Jose M. Girod	
FJO: Ridgeland, MS	

Team:	US&R	MERS	FCOs	FDRCS	IM WORKFORCE
Status	>66%	>66%	≤1Type 1	(=2)	
Assigned:	28	36	29	12	13,608 ▼
Unavailable:	0	0	2	2	3,998 ▼
Deployed:	0	1	24	8	6,158 ▲
Available:	28	35	3	2	3,452 / 25% ▲

IM CADRE AVAILABILITY SUMMARY	
Cadres with 25% or Less Availability	
EA 25% (129/513); EHP 6% (30/529); ER 9% (6/69); FL 15% (23/153); FM 23% (65/287); HM 14% (162/1,177); IT 17% (112/676); LOG 18% (243/1,327); NDRS 22% (61/283); OPS 19% (53/279); PA 8% (193/2,577); PLAN 16% (63/404); SAF 9% (5/54); SEC 9% (11/120)	



FEMA

FEMA's mission is helping people before, during, and after disasters.

Click [here](#) to subscribe to this briefing.