

The Disaster Center is dedicated to the idea that disaster mitigation is cost effective and individuals pursuing their own interest are the greatest potential force for disaster reduction.

Please consider making a small donation to the Disaster Center



When disaster mitigation is cost effective, we are on the road to bringing disasters to an end.



# FEMA

## Daily Operations Briefing

Friday, July 5, 2019

8:30 a.m. EDT

# Significant Activity – July 4-5



FEMA

## Significant Events:

- Earthquake – Southern California
- Flooding – Mississippi Valley (Weekly Update)

## Tropical Activity:

- Atlantic – No activity affecting U.S. interests
- Eastern Pacific
  - Hurricane Barbara (CAT 2)
  - Disturbance 1: Medium (60%)
- Central Pacific – See Eastern Pacific (Hurricane Barbara)
- Western Pacific – No activity affecting U.S. interests

## Significant Weather:

- Severe thunderstorms, heavy rain and flash flooding possible – Northern/Central Plains

**Declaration Activity:** None

# Earthquake – Southern California



FEMA

**Situation:** Southern California experienced a M6.4 earthquake centered near Ridgecrest, CA. USGS analysis expects several hundred aftershocks to occur over the next week with a 9% chance of 6.4 or greater Magnitude.

## Impacts:

### Safety & Security:

- Minor damage to a fire station in Trona, CA; no impacts to fire response (CAL OES)
- 2,670 damaged structures (2,340 Affected, 330 minor)

### Health & Medical:

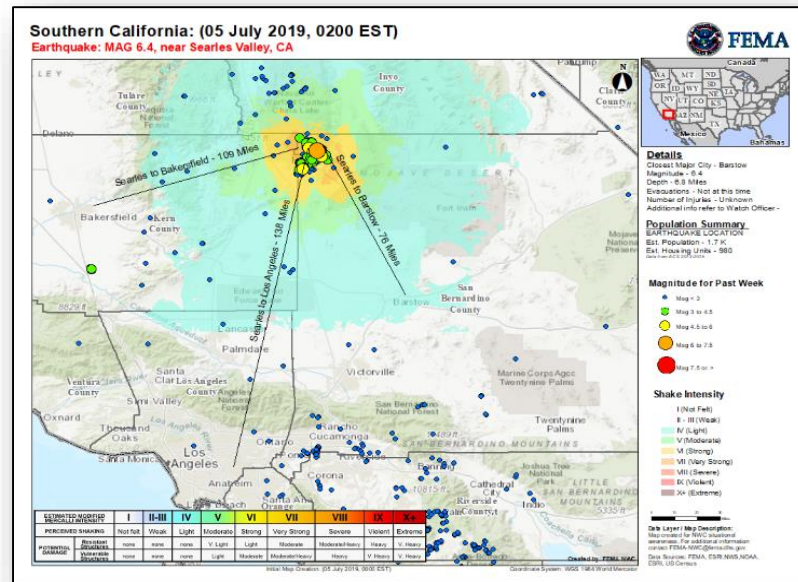
- Ridgecrest Regional Hospital evacuated for precautionary measure; no significant impacts to medical services in the area (HHS)

### Energy:

- Power outages: 762 customers in Kern County (pop 800k), CA, down from a high of 6,828
- No reported damages to power substations or generation facilities
- Natural Gas leaks potential cause for local fires – does not appear to be any mainline breaks

### Transportation:

- Local roadways had varying degrees of damage, highways in the area canyons were inspected – no safety concerns on major highways
- LAX reports no flight interruptions



## Response:

- CA SEOC – Partial Activated
- Governor of CA declared an State of Emergency
- Region IX Watch continues to monitor, LNO to State EOC
- NWC monitoring – close coordination with HHS, DOE, & CISA Ops Centers

# Eastern Pacific



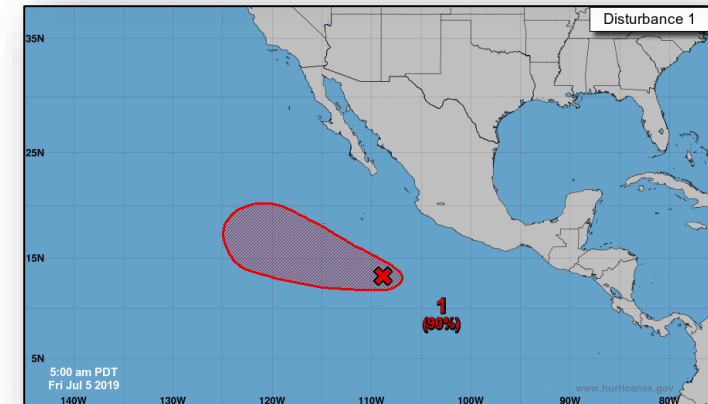
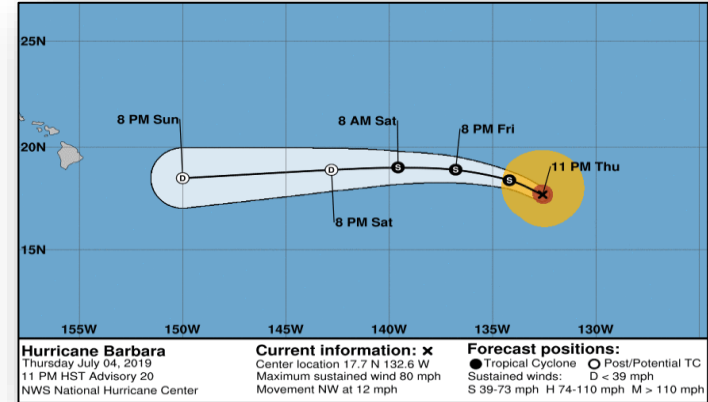
FEMA

## Hurricane Barbara (CAT 2) (Advisory #20 as of 2:00 a.m. EDT)

- 1,475 miles E of Hilo, HI
- Moving NW at 12 mph
- Maximum sustained winds 80 mph
- Rapid weakening expected, becoming a Tropical Storm today
- Hurricane force winds extend 35 miles
- Tropical storm force winds extend 150 miles

## Disturbance 1 (as of 2:00 a.m. EDT)

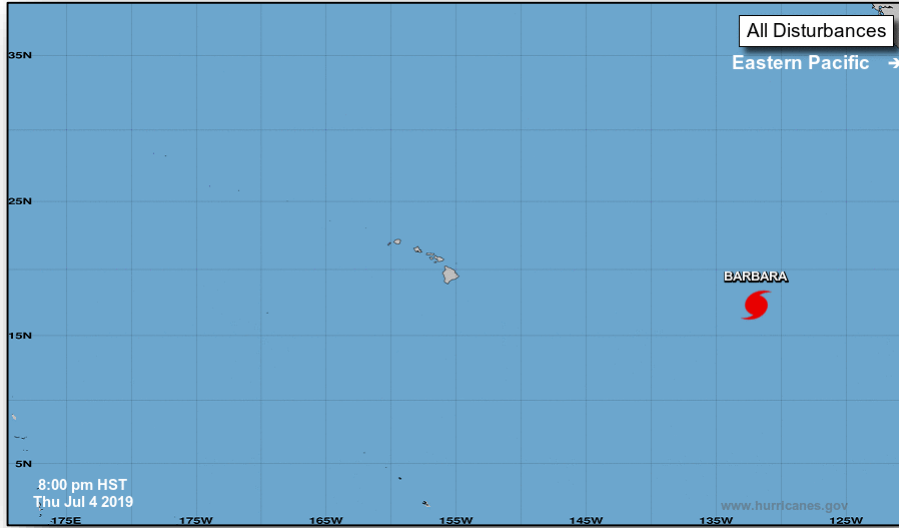
- Located several hundred miles SSW of the coast of southwestern Mexico
- Moving WNW at 15 mph
- Formation chance through 48 hours: Medium (60%)
- Formation chance through 5 days: High (90%)
- No threat to U.S. interests



# Tropical Outlook – Five Day



FEMA



**Central Pacific**



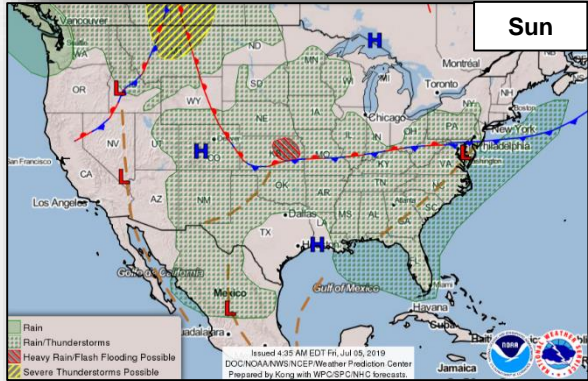
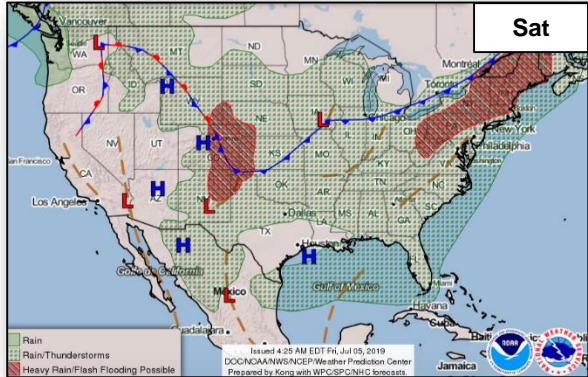
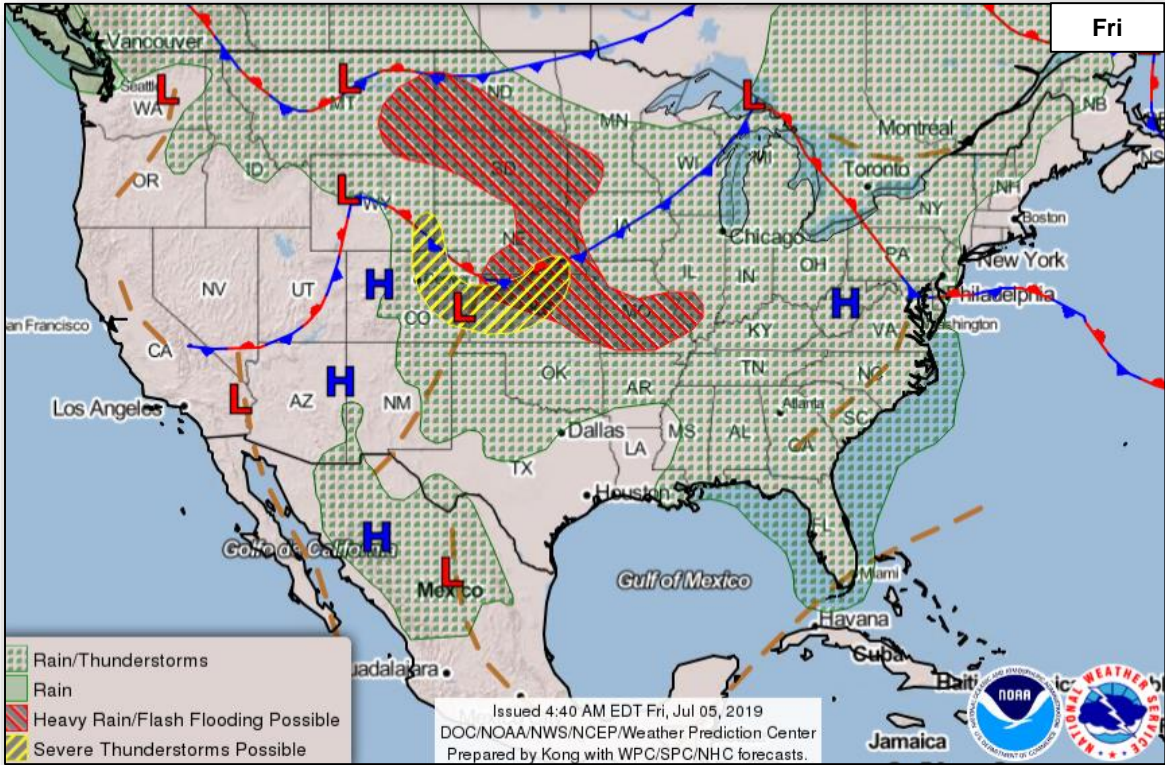
**Atlantic**



# National Weather Forecast



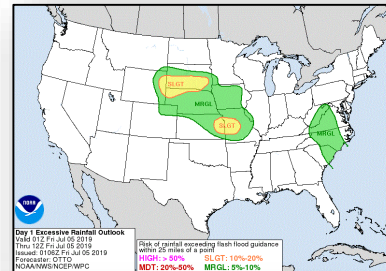
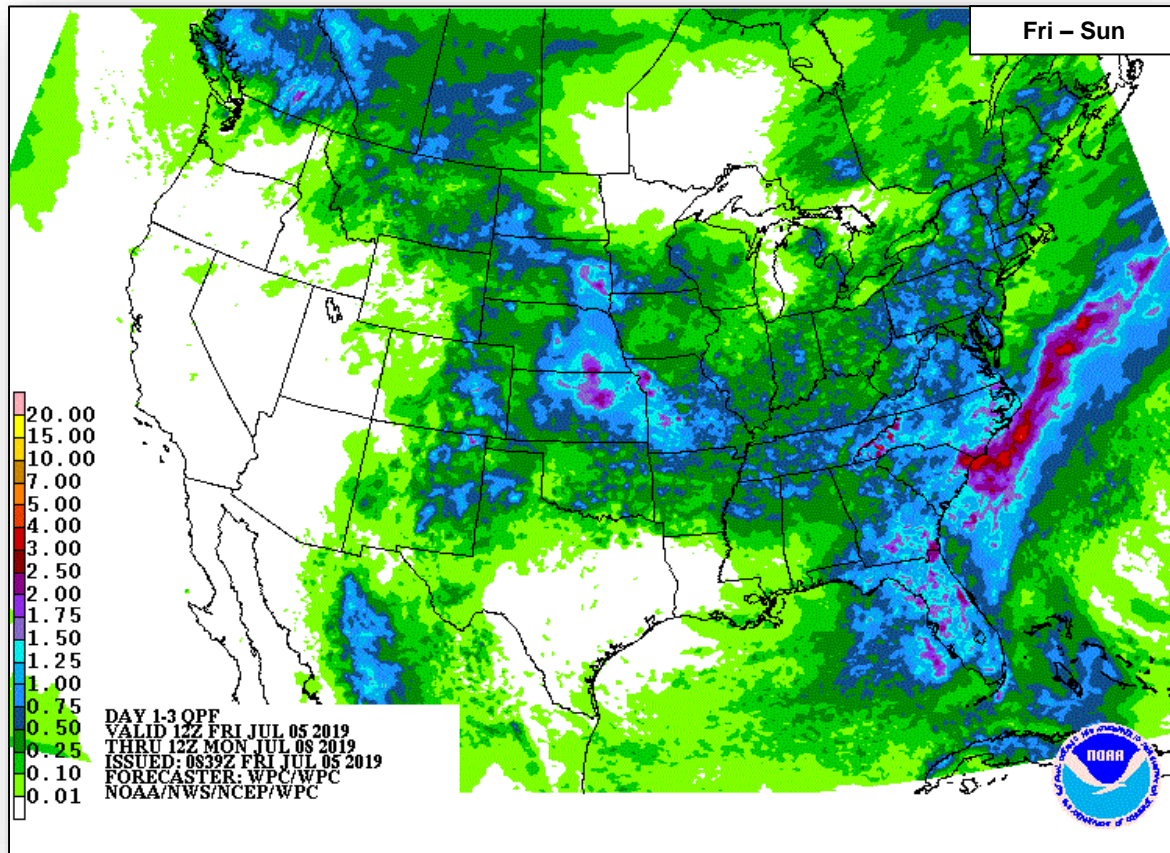
FEMA



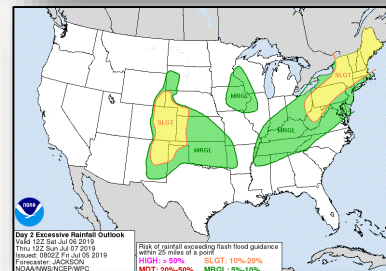
# Precipitation Forecast



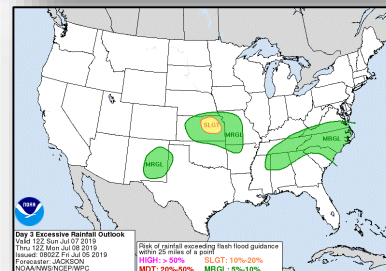
FEMA



Fri



Sat



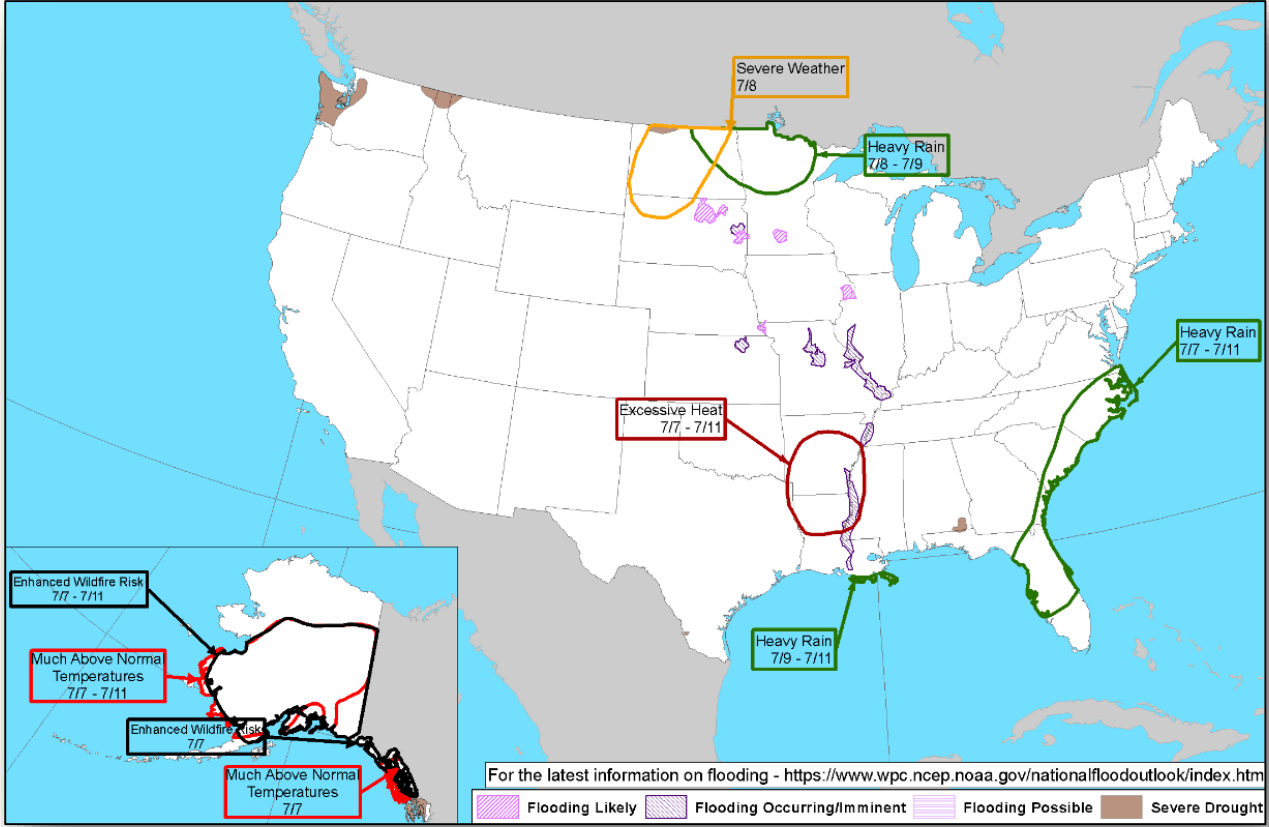
Sun



# Hazards Outlook – July 7-11



FEMA



# Wildfire Summary



FEMA

Fire Name (County)	FMAG #	Acres burned	Percent Contained	Evacuations	Structures			Fatalities / Injuries
					Threatened	Damaged	Destroyed	
<b>Alaska (1)</b>								
Shovel Creek (North Star Borough)	5282-FM-AK	10,008	12% (+4)	973 (+798)	Homes: 211 Other: 0	Homes: 0 Other: 0	Homes: 0 Other: 0	0/2

# Joint Preliminary Damage Assessments



FEMA

Region	State / Location	Event	IA/PA	Number of Counties		Start – End
				Requested	Completed	
VI	OK	Flooding May 7-9, 2019	IA	0	0	N/A
			PA	52	51	6/12 – TBD
	TX	Severe Weather and Flooding June 2, 2019	IA	3	3 (+2)	6/24 – 7/1
			PA	0	0	N/A
VII	MO	Severe Storms and Flooding April 29, 2019 and continuing	IA	42	42	6/12 – 6/18
			PA	73	25	6/24 – TBD

# Disaster Requests & Declarations



**FEMA**

Declaration Requests in Process					Requests APPROVED (since last report)	Requests DENIED (since last report)
4	IA	PA	HM	Date Requested	0	0
MI – DR Severe Storms and Flooding	X		X	June 10, 2019		
OR – DR Severe Storms, Flooding, Landslides, and Mudslides		X	X	June 10, 2019		
MO – DR Severe Storms, Tornadoes, and Flooding	X		X	June 24, 2019		
OK – DR Severe Storms, Tornadoes, and Flooding	X	X	X	July 3, 2019		



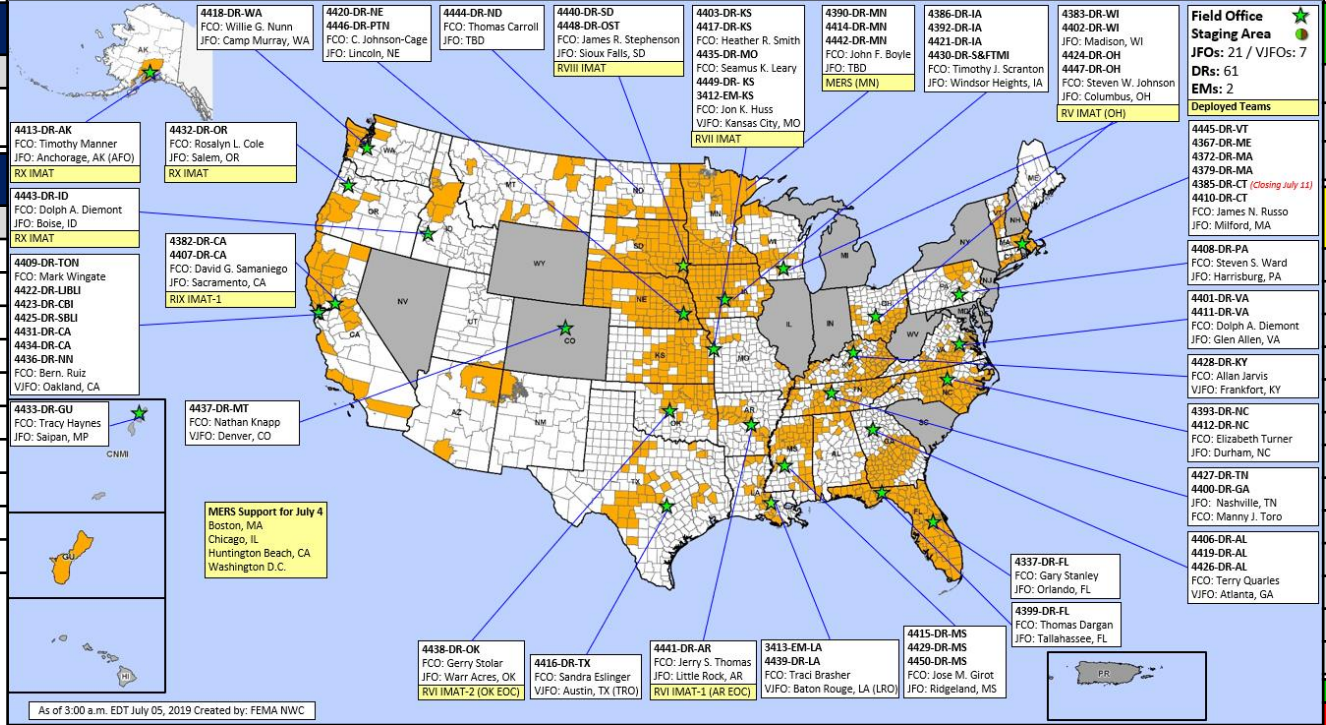
# FEMA

# FEMA Common Operating Picture

FEMA HQ	
<b>NWC</b>	<b>NRCC</b>
Monitoring	Gold Team

FEMA REGIONS		
WATCH	RRCC	
Monitoring	I	Rostered
Monitoring	II	Rostered
Monitoring	III	Rostered
Monitoring	IV	Rostered
Monitoring	V	Rostered
Monitoring	VI	Rostered
Monitoring	VII	Rostered
Monitoring	VIII	Rostered
Monitoring	IX	Rostered
Monitoring	X	Rostered

Activation Details		
--------------------	--	--



As of 3:00 a.m. EDT July 05, 2019 Created by: FEMA NWC

N-IMATs	
3 Teams	
East	
West	
Crisis	

R-IMATs	
4-6 Teams	
I	
II	
III	
IV-1	
IV-2	
V	OH
VI-1	AR
VI-2	OK
VII	KS
VIII	SD
IX-1	CA
IX-2	
X	AK/OR/ID

FMC	PMC
NMC	Deployed

Team:	US&R	MERS	FCOs	FDRCS	IM WORKFORCE	IM CADRE AVAILABILITY SUMMARY
Status	(>66%)	(>66%)	(≤1Type 1)	(=2)		Cadres with 25% or Less Availability
Assigned:	28	36	29	12	13,551 ▲	EA 24% (121/513); EHP 6% (33/526); ER 12% (8/69); FL 14% (22/155); FM 23% (63/278); HM 13% (150/1,164); IT 16% (110/676); LOG 18% (241/1,321); NDRS 23% (65/281); OPS 20% (55/274); PA 8% (199/2,562); PLAN 14% (57/404); SAF 9% (5/54); SEC 9% (11/120)
Unavailable:	0	0	2	2	4,026 ▲	
Deployed:	0	0	24	8	6,114 ▲	
Available:	28	36	3	2	3,411 / 25% ▼	





# FEMA

**FEMA's mission is helping people before, during, and after disasters.**

Click [here](#) to subscribe to this briefing.