

The Disaster Center is dedicated to the idea that disaster mitigation is cost effective and individuals pursuing their own interest are the greatest potential force for disaster reduction.

Please consider making a small donation to the Disaster Center



When disaster mitigation is cost effective, we are on the road to bringing disasters to an end.



# FEMA

## Daily Operations Briefing

Wednesday, June 26, 2019

8:30 a.m. EDT

# Significant Activity – June 25-26



FEMA

## Significant Events:

- Flooding – Central U.S. *(Updated weekly on Wednesdays)*

## Tropical Activity:

- Atlantic – No activity affecting U.S. interests
- Eastern Pacific – [Tropical Depression One-E - no threat to U.S. interests](#)
- Central Pacific – No activity affecting U.S. interests
- Western Pacific – No activity affecting U.S. interests

## Significant Weather:

- [Severe thunderstorms possible – Northern Intermountain to Upper Mississippi Valley](#)
- [Heavy rain and flash flooding possible – Northern Plains to Middle Mississippi Valley](#)

## Declaration Activity:

- [Amendment No. 1 to FEMA-4434-DR-CA](#)

# Tropical Outlook – Five Day



FEMA



**Central Pacific**



**Eastern Pacific**



**Atlantic**

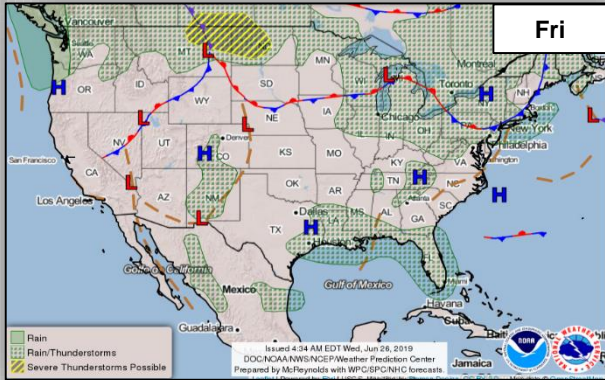
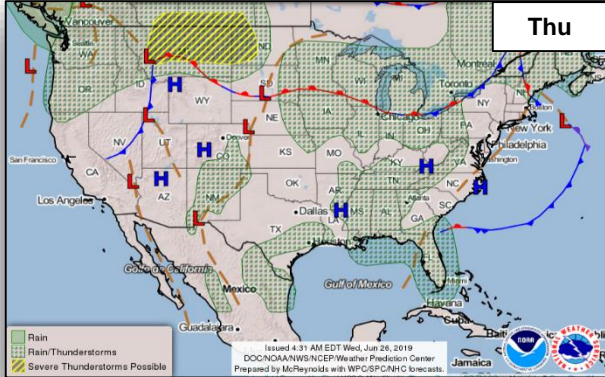
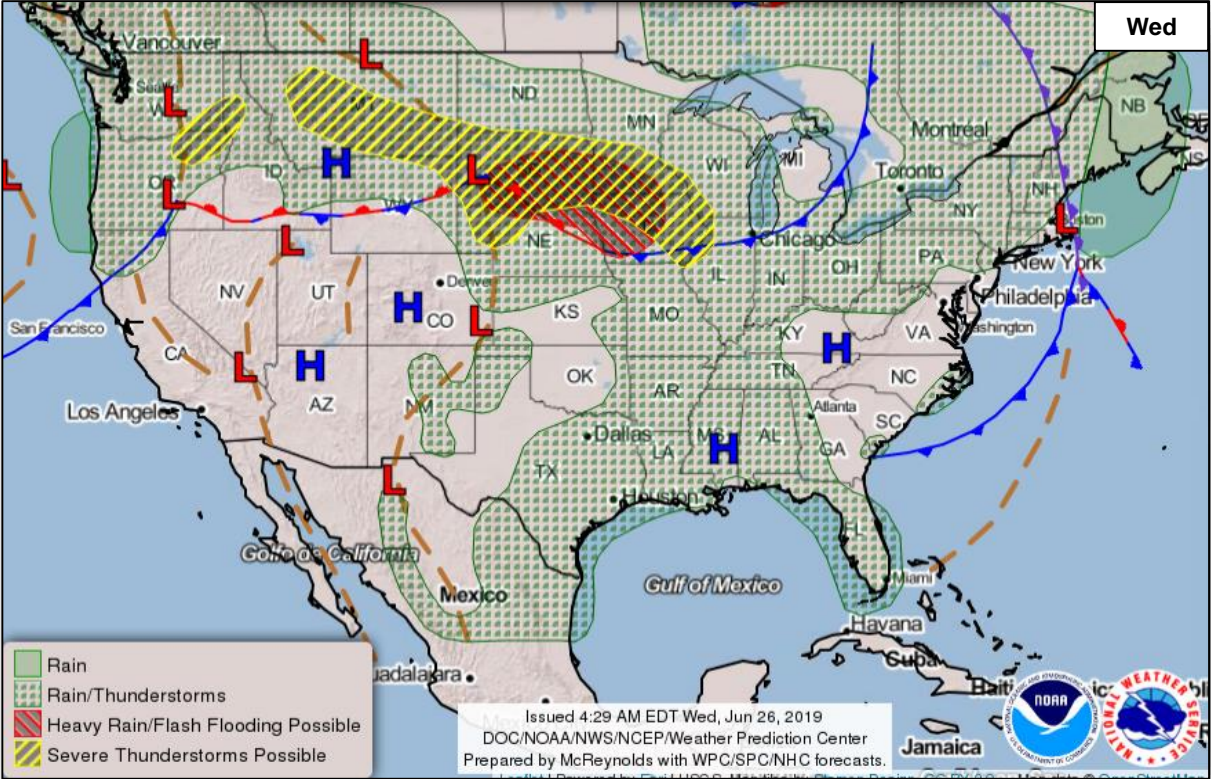
## *Tropical Depression One-E (Advisory #3 as of 5:00 a.m. EDT)*

- 360 miles SW of Manzanillo, Mexico
- Moving WNW at 15 mph
- Maximum sustained winds 35 mph
- Expected to become a tropical storm later today
- Forecast to begin weakening on Thursday
- No threat to U.S. interests

# National Weather Forecast



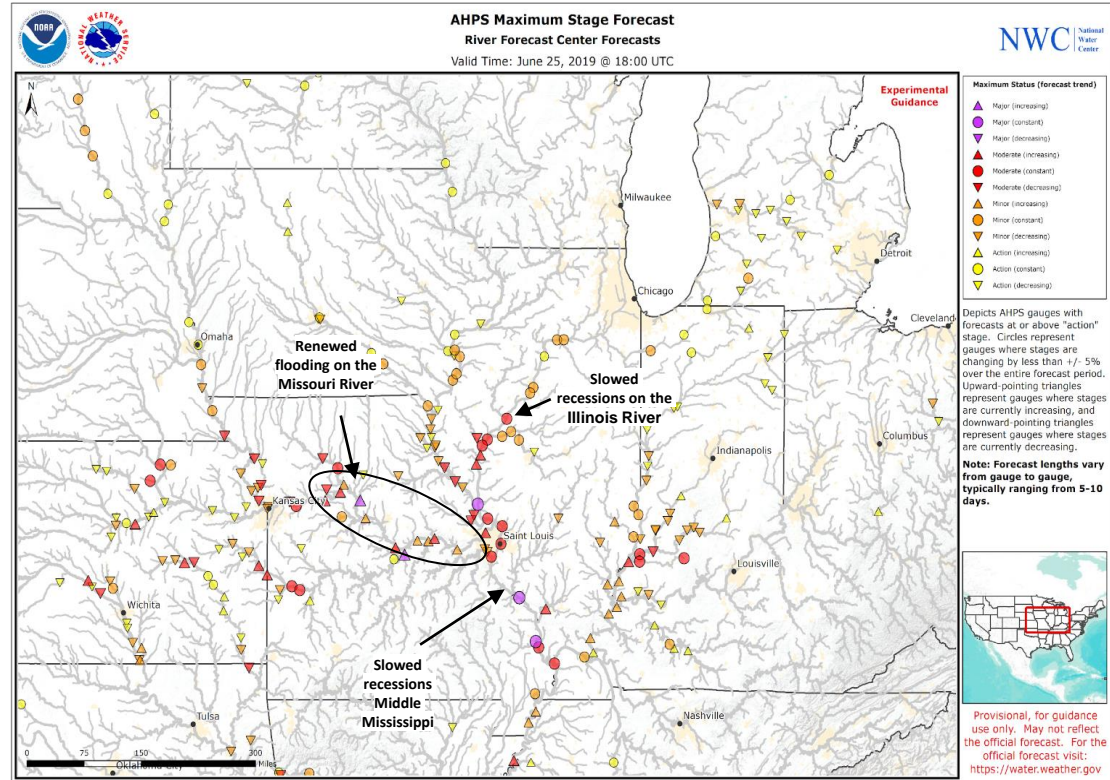
FEMA





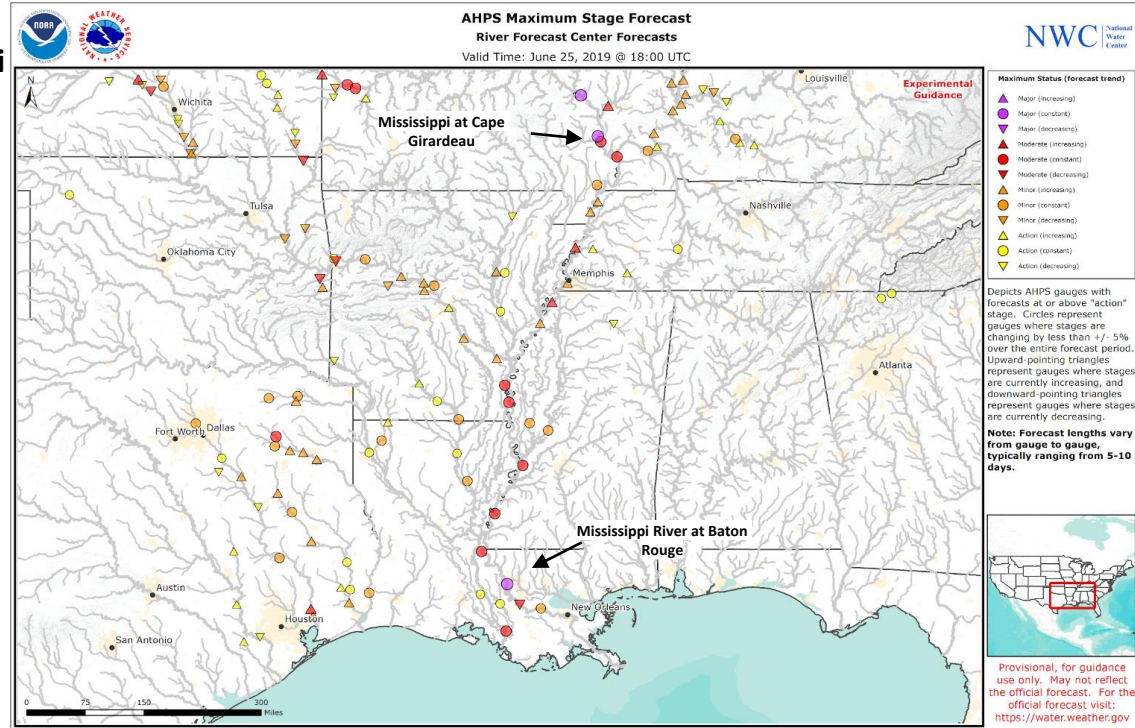
# Upper & Middle Mississippi River Flooding Updates

- **Moderate** to **Major** Flooding continues along the **Missouri and Illinois Rivers** and many tributaries. Additional rainfall over the past week has renewed crests and prolonged forecasted falls.
- **Moderate** to **Major** Flooding continues along the mainstem of the **Mississippi River**. Slower recessions are expected due to the flooding along the Missouri and Illinois Rivers this past week.
- All points in the Upper and Middle **Mississippi River** should fall below **Major** by the end of this week.
- **Moderate** Flooding continues along the Ohio River and its tributaries



# Lower Mississippi River Flooding Updates

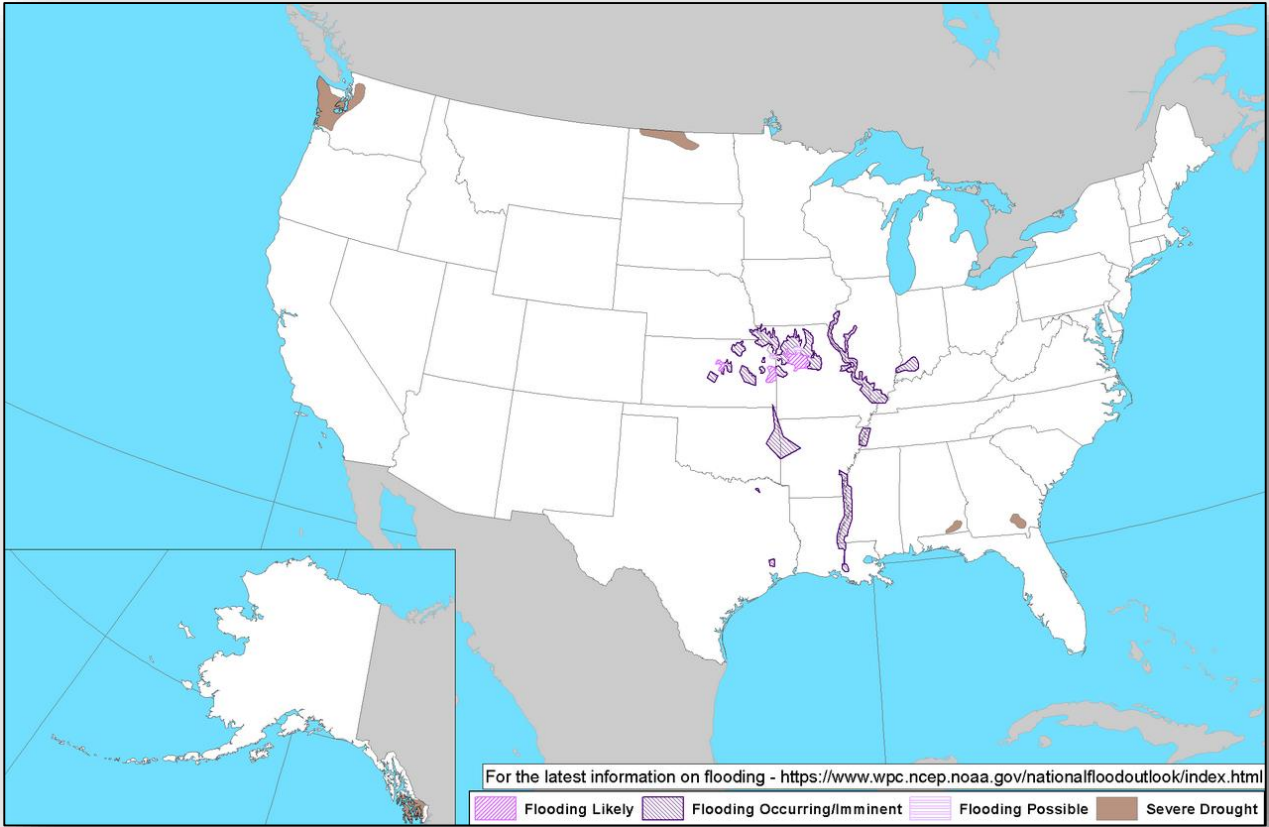
- **Major** flooding is occurring along the **Mississippi River at Cape Girardeau** and forecast to fall to **Moderate** flood early next week.
- **Major** flooding is occurring and forecast to continue for the foreseeable future along the **Mississippi River at Baton Rouge, LA.**
- Rainfall projected over the next week is not expected to not have a significant impact to current forecasts.
- Flows will remain elevated well into July.



# Hazards Outlook – June 28 – July 2



FEMA





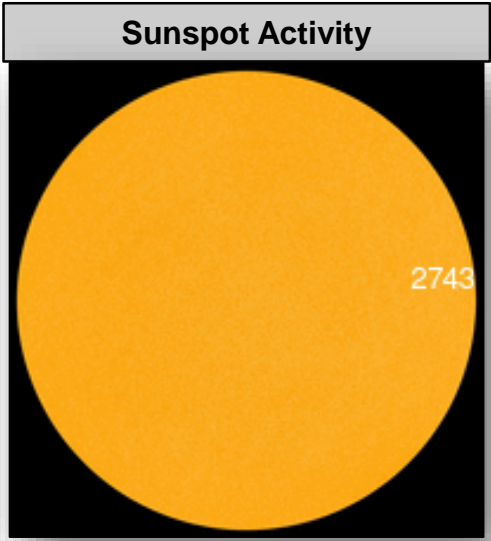

# Space Weather



FEMA

	Space Weather Activity	Geomagnetic Storms	Solar Radiation	Radio Blackouts
Past 24 Hours	None	None	None	None
Next 24 Hours	None	None	None	None

For further information on NOAA Space Weather Scales refer to: <http://www.swpc.noaa.gov/noaa-scales-explanation>



# Joint Preliminary Damage Assessments



FEMA

Region	State / Location	Event	IA/PA	Number of Counties		Start – End
				Requested	Complete	
V	OH	Severe Storms, Straight-line Winds, Tornadoes, Flooding and Landslides May 27-29, 2019	IA	0	0	N/A
			PA	6	0	6/25 – TBD
VI	OK	Flooding May 7-9, 2019	IA	0	0	N/A
			PA	51	46	6/12 – TBD
VII	MO	Severe Storms and Flooding April 29, 2019 and continuing	IA	42	42	6/12 – 6/18
			PA	64 (-2)	4 (+4)	6/24 – TBD
VIII	SD	Flooding May 21 – Jun 7, 2019	IA	3	0	6/24 – TBD
			PA	8	0	6/24 – TBD

# Disaster Requests & Declarations



Declaration Requests in Process					Requests APPROVED (since last report)	Requests DENIED (since last report)
3	IA	PA	HM	Date Requested	0	0
MI – DR Severe Storms and Flooding	X		X	June 10, 2019		
OR – DR Severe Storms, Flooding, Landslides, and Mudslides		X	X	June 10, 2019		
MO – DR Severe Storms, Tornadoes, and Flooding	X		X	June 24, 2019		

# Disaster Amendments



FEMA

Amendment	Date Issued	Action
Amendment No. 1 to FEMA-4434-DR-CA	June 24, 2019	Adds one county for Public Assistance

# FEMA Common Operating Picture

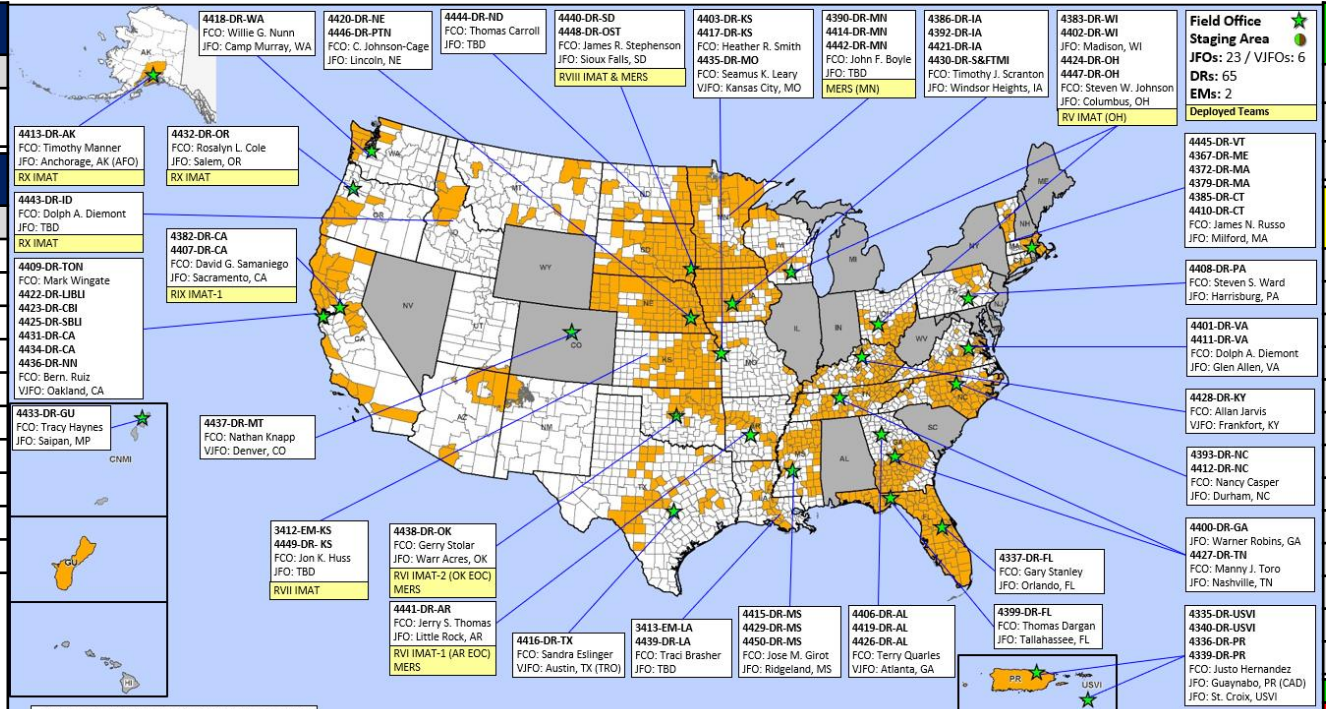


FEMA

FEMA HQ	
<b>NWC</b>	<b>NRCC</b>
Monitoring	Blue Team

FEMA REGIONS		
WATCH	RRCC	
Monitoring	I	Rostered
Monitoring	II	Rostered
Monitoring	III	Rostered
Monitoring	IV	Rostered
Monitoring	V	Rostered
Monitoring	VI	Rostered
Monitoring	VII	Rostered
Monitoring	VIII	Rostered
Monitoring	IX	Rostered
Monitoring	X	Rostered

Activation Details	
--------------------	--



N-IMATs	
3 Teams	
East	
West	
Crisis	

R-IMATs	
4-6 Teams	
I	
II	
III	
IV-1	
IV-2	
V	OH
VI-1	AR
VI-2	OK
VII	KS
VIII	SD
IX-1	CA
IX-2	
X	AK/OR/ID

FMC	PMC
NMC	Deployed

Team:	US&R	MERS	FCOs	FDRCS	IM WORKFORCE
Status	(>66%)	(>66%)	(≤1Type 1)	(=2)	
Assigned:	28	36	29	12	13,504 ▲
Unavailable	0	0	1	2	3,999 ▲
Deployed:	0	5 (-1)	25	8	6,447 ▲
Available:	28	31 (+1)	3	2	3,058 / 23% ▼

IM CADRE AVAILABILITY SUMMARY	
Cadres with 25% or Less Availability	
EA 21% (106/514); EHP 5% (28/517); ER 7% (5/69); FL 12% (19/155); FM 24% (65/277); HM 13% (148/1,166); IT 12% (79/670); LOG 18% (235/1,312); OPS 19% (53/275); PA 5% (125/2,534); PLAN 12% (49/404); SAF 4% (2/53); SEC 10% (12/120)	





# FEMA

**FEMA's mission is helping people before, during, and after disasters.**

Click [here](#) to subscribe to this briefing.