

FEMA National Watch Center

Daily Operations Briefing

Monday, December 26, 2022

8:30 a.m. ET



FEMA

National Current Ops / Monitoring

New Significant Incidents / Ongoing Ops

- Arctic Blast – Impacts / Response (Final)

Hazard Monitoring

- Wintry Mix – Pacific Northwest / Northern Intermountain, Plains to the Great Lakes, Tennessee and Ohio valleys
- Heavy Rain and Flash Flooding possible – OR and CA

Disaster Declaration Activity

- No new declaration activity

Event Monitoring

- No significant events



FEMA

Arctic Blast – Impacts/Response – Final

Situation: Much of the eastern U.S. will remain in a deep freeze today before a moderating trend sets in on Tuesday. Lake-effect snows will continue to result in locally hazardous travel conditions for the next couple of days but conditions are expected to slowly improve.

Lifelines Impacts: No major/widespread property damage. (*FEMA Regions I, II, IV, V, VII*)

Safety and Security:

- NY: Mandatory evacuations continue: Hoover Beach neighborhood in Hamburg (Erie Co.), NY, due to potential for lakeshore flooding
- 400 NY NG members mobilized in support of S&R missions, wellness checks, and critical transport of medical staff to healthcare facilities

Food, Water, Sheltering: Hundreds of warming shelters open across the impacted states

- 5 (-11) ARC shelters open throughout the impacted areas; 114 (-762) occupants (*ARC, 8:30 a.m. ET*)
- IL: 2 open/48 occupants; OH: 1 open/27 (+1) occupants; NC 1 open/6 occupants; WI: 1 open/33 (+14) occupants

Health and Medical: Storm related fatalities: KS (1), MO (1), KY (3), TN (1), OH (4), NY (12) (+10), and WI (1)

Energy: Approx. 47k (-210k) customers without power in the impacted areas (*Eagle-I, 8:30 a.m. ET*)

- ME :28k (3.5%); VT: 5.1k (1.39%), NY: 14k (0.17%)

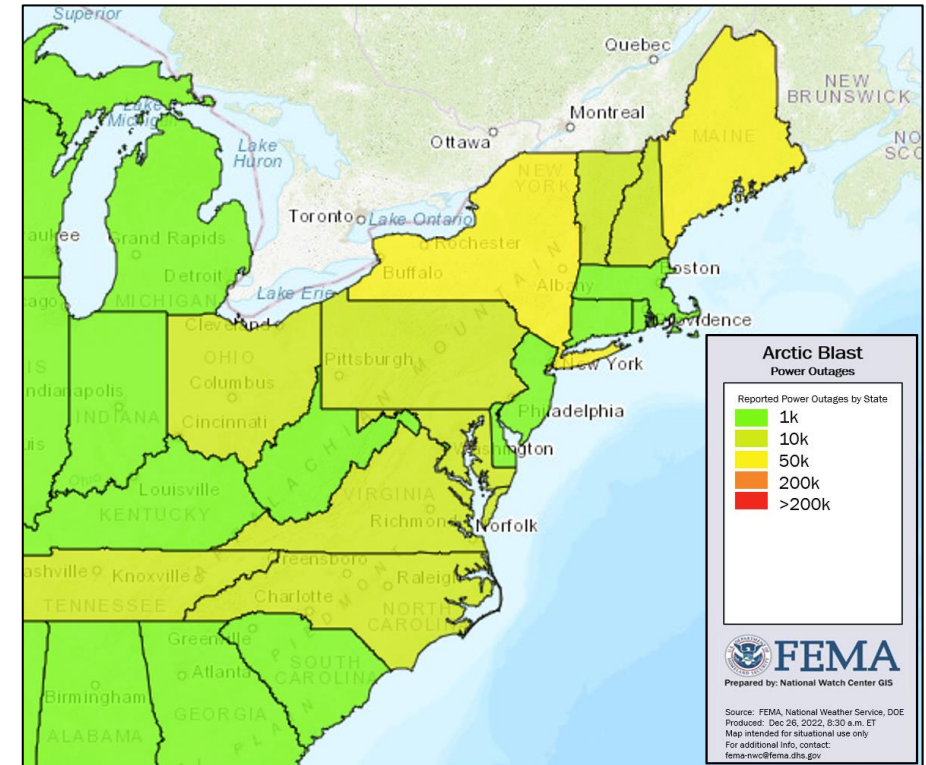
Communications: 3 communication towers collapsed in NH are physically down and 4 remain standing, propagation mapping of nearby towers indicate an overlap of coverage for the impacted area

Transportation: All major airport hubs are open

- NY: Rainbow, Peace and Lewiston-Queenston Bridges closed to all US bound traffic (*FEMA Region II*)
- Buffalo Niagara Intl. open; JFK has resumed operations (*FlightAware, 1:20 a.m. ET*)

State / Local Response:

- CT, NY, WY, NC, GA, TN, KY, MI, SD, MN, WI, and OK Governors declared States of Emergency (Arctic Blast)
- SD / ND: Standing Rock Sioux Tribe Declared Winter Storm Emergency



FEMA Response:

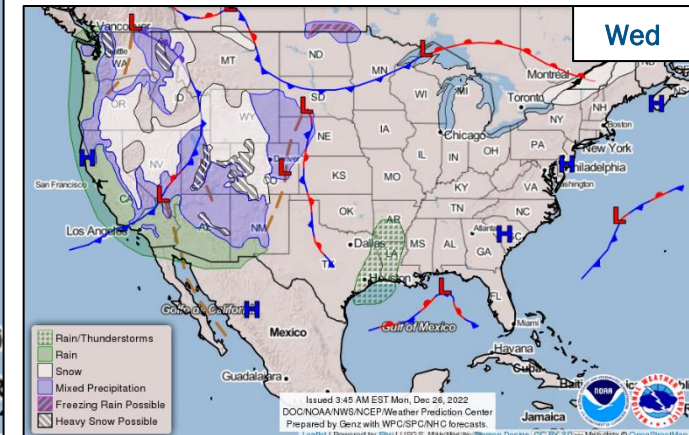
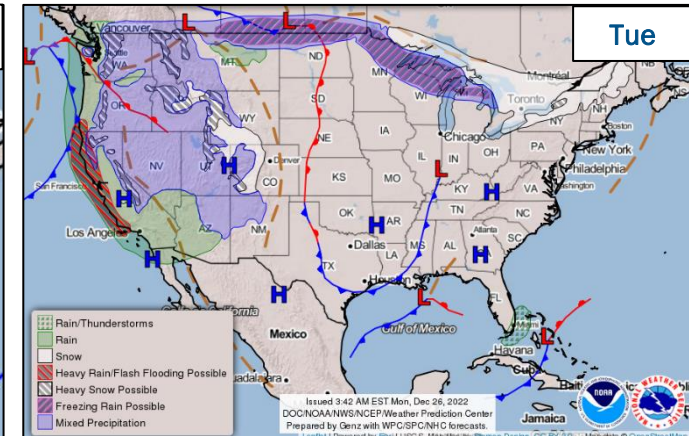
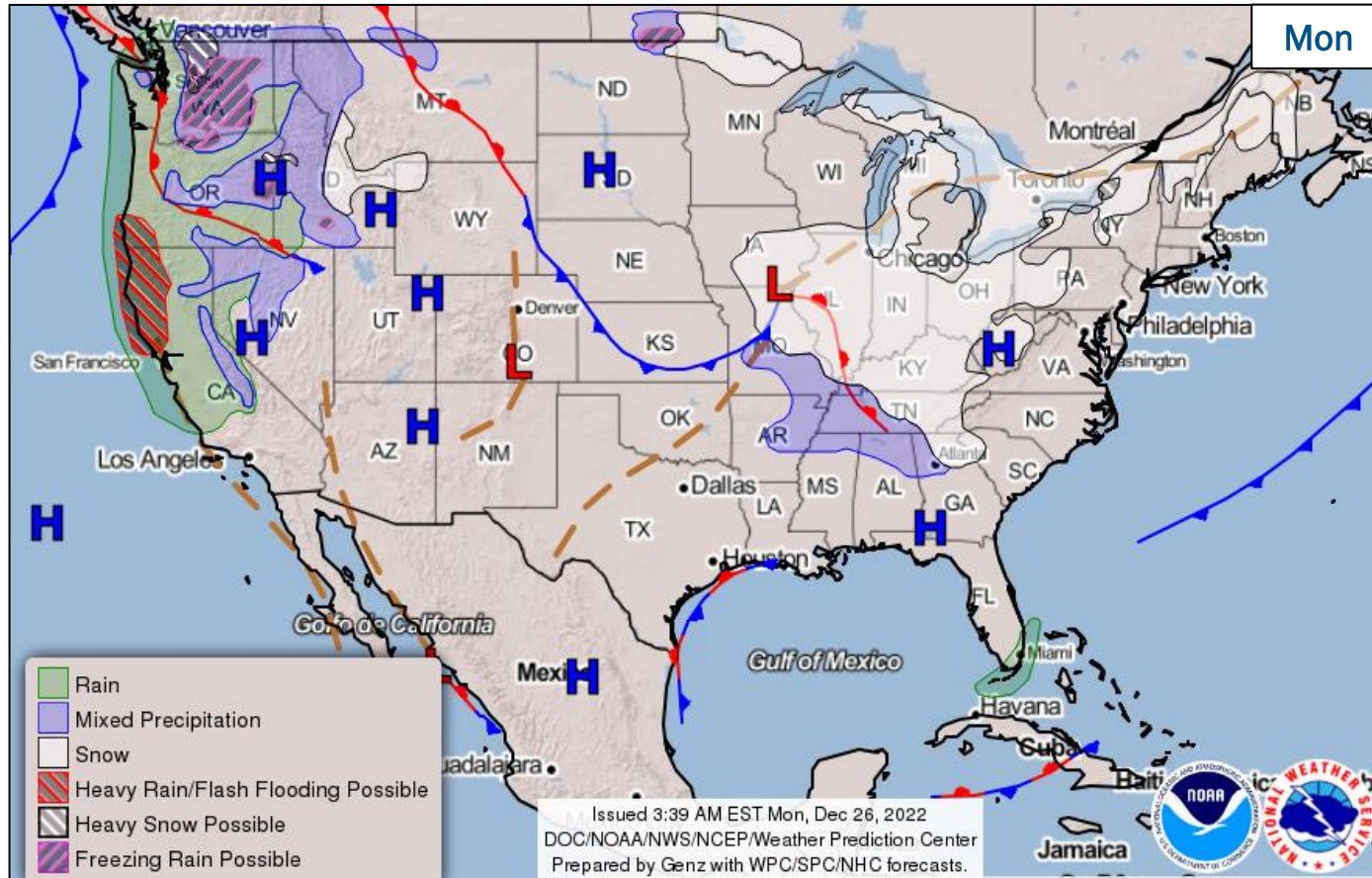
- FEMA HQ
 - Logistics: ISB/SMT deployed to Ellsworth AFB, SD
 - 11 trailers w/generators have continued to the Ellsworth AFB staging location
 - No requests for FEMA assistance
- The NRCC and all RRCs are Rostered
- The NWC and all Regional Watches and MOCs are at Steady-State and Monitoring
- Additional reporting will be provided in the 5:00 p.m. National Situation Report



FEMA

National Watch Center

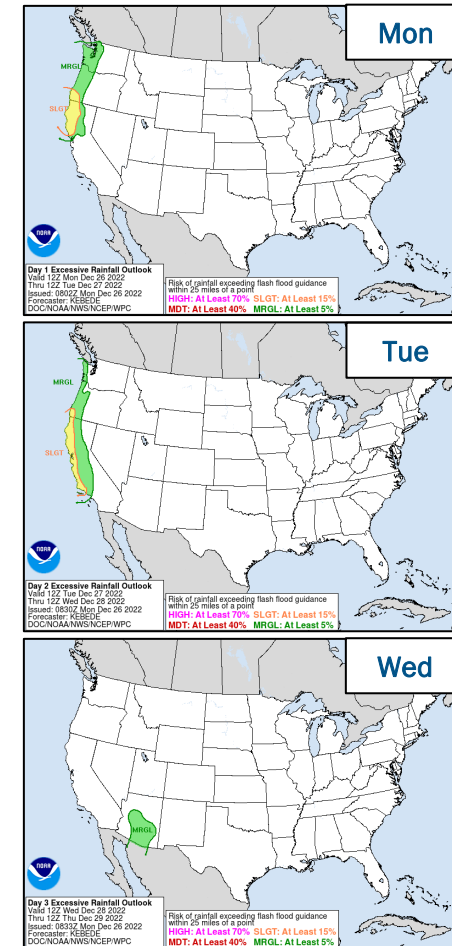
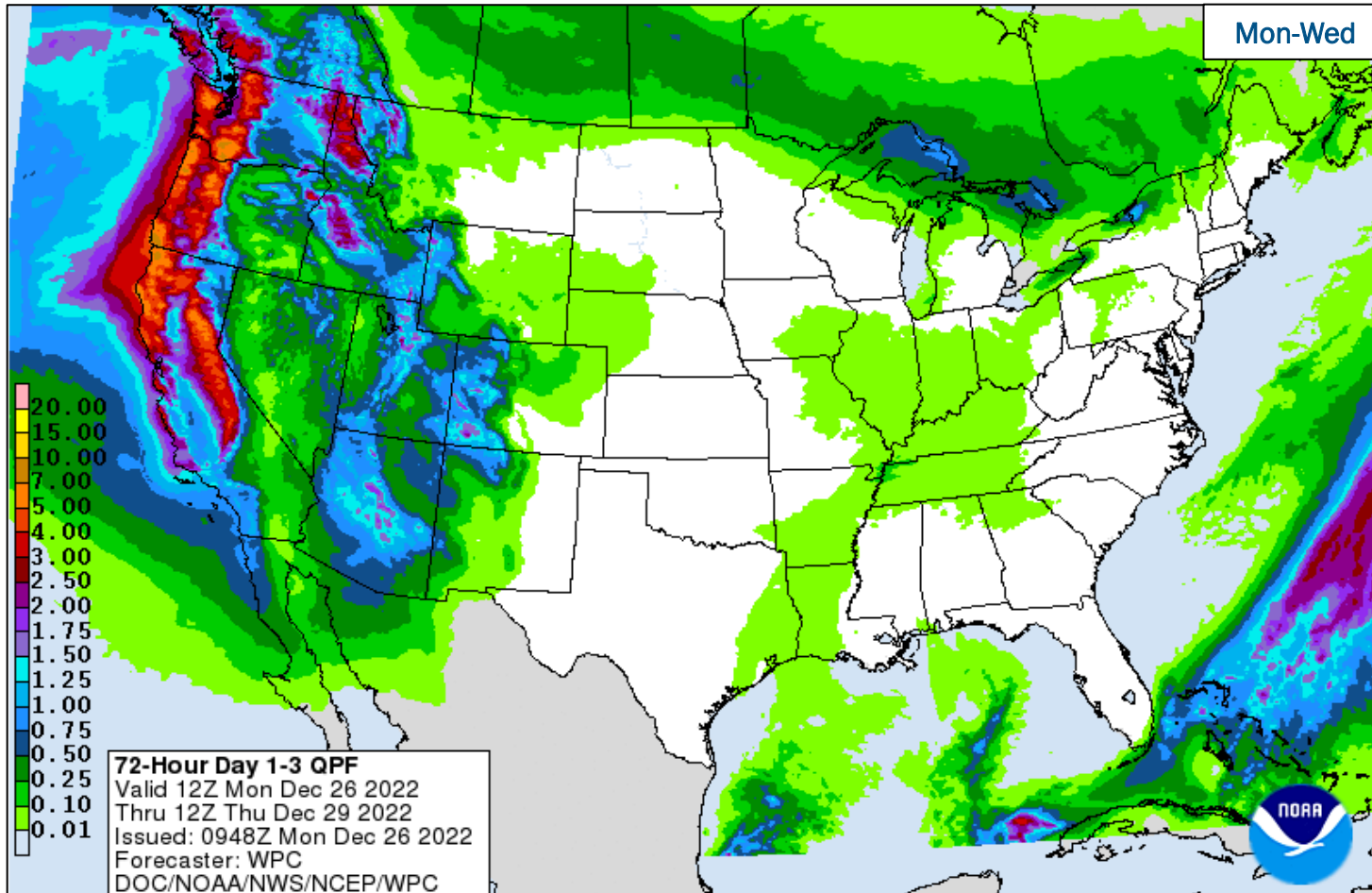
National Weather Forecast



FEMA

National Watch Center

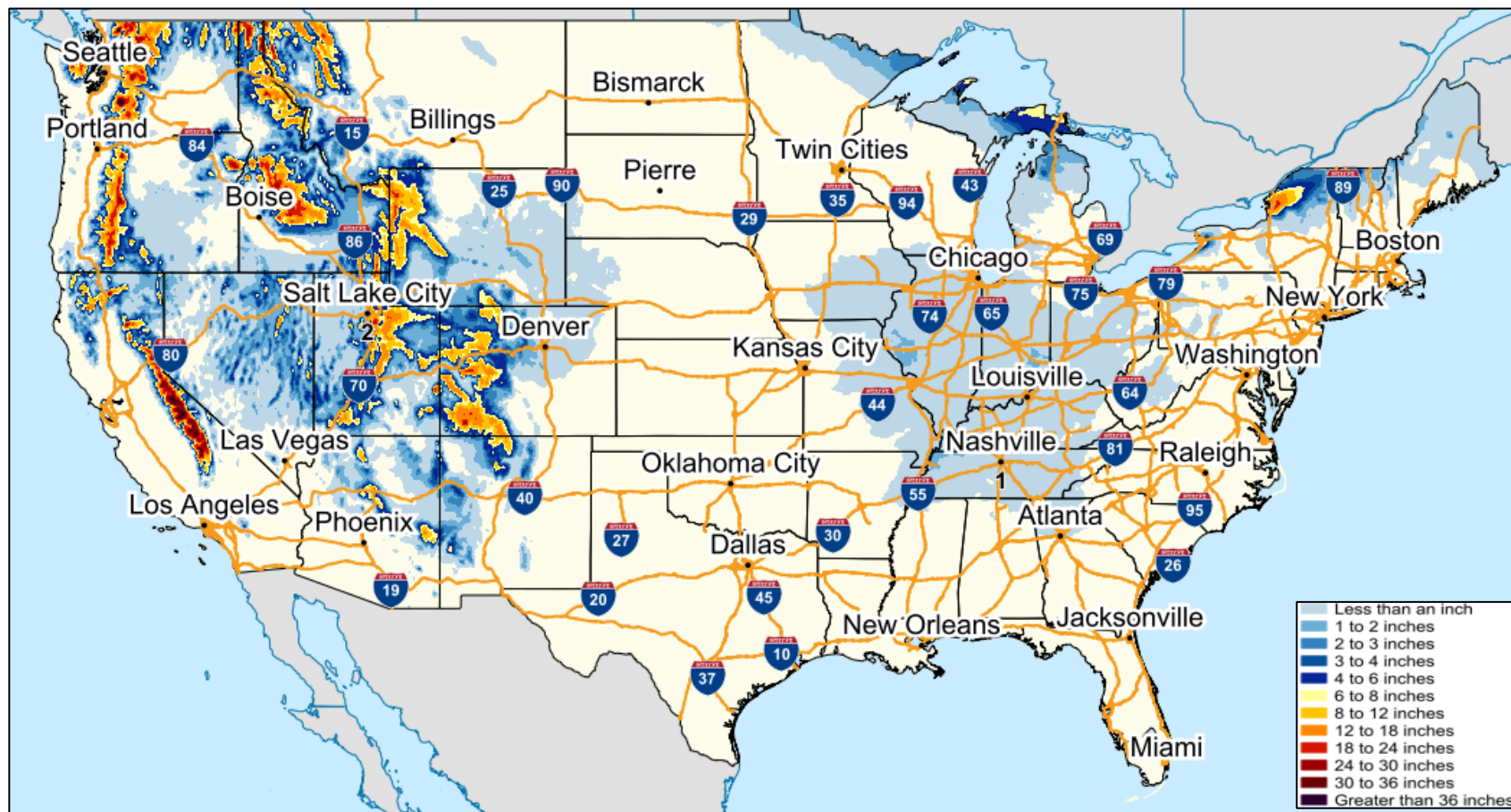
Precipitation & Excessive Rainfall



FEMA

National Watch Center

Forecast Snowfall



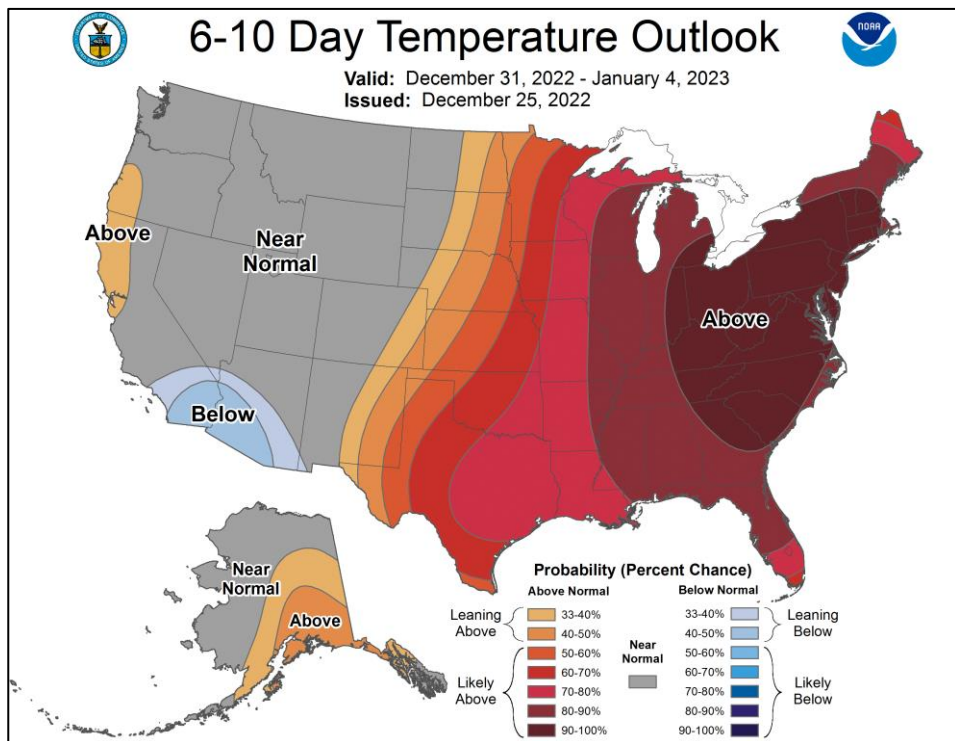
FEMA

Ice Accumulation Forecast

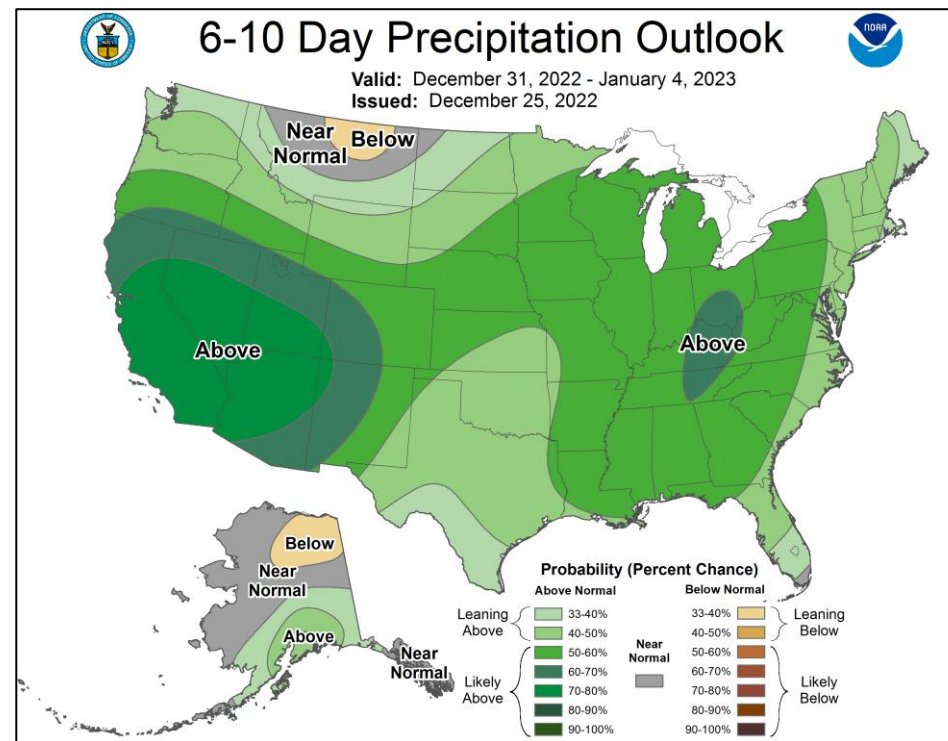


FEMA

Long Range Outlooks – Dec 31-Jan 4



6-10 Day Temperature Probability



6-10 Day Precipitation Probability



FEMA

National Watch Center

FEMA Common Operating Picture

15
Joint Field
Offices

9
Virtual Joint
Field Offices

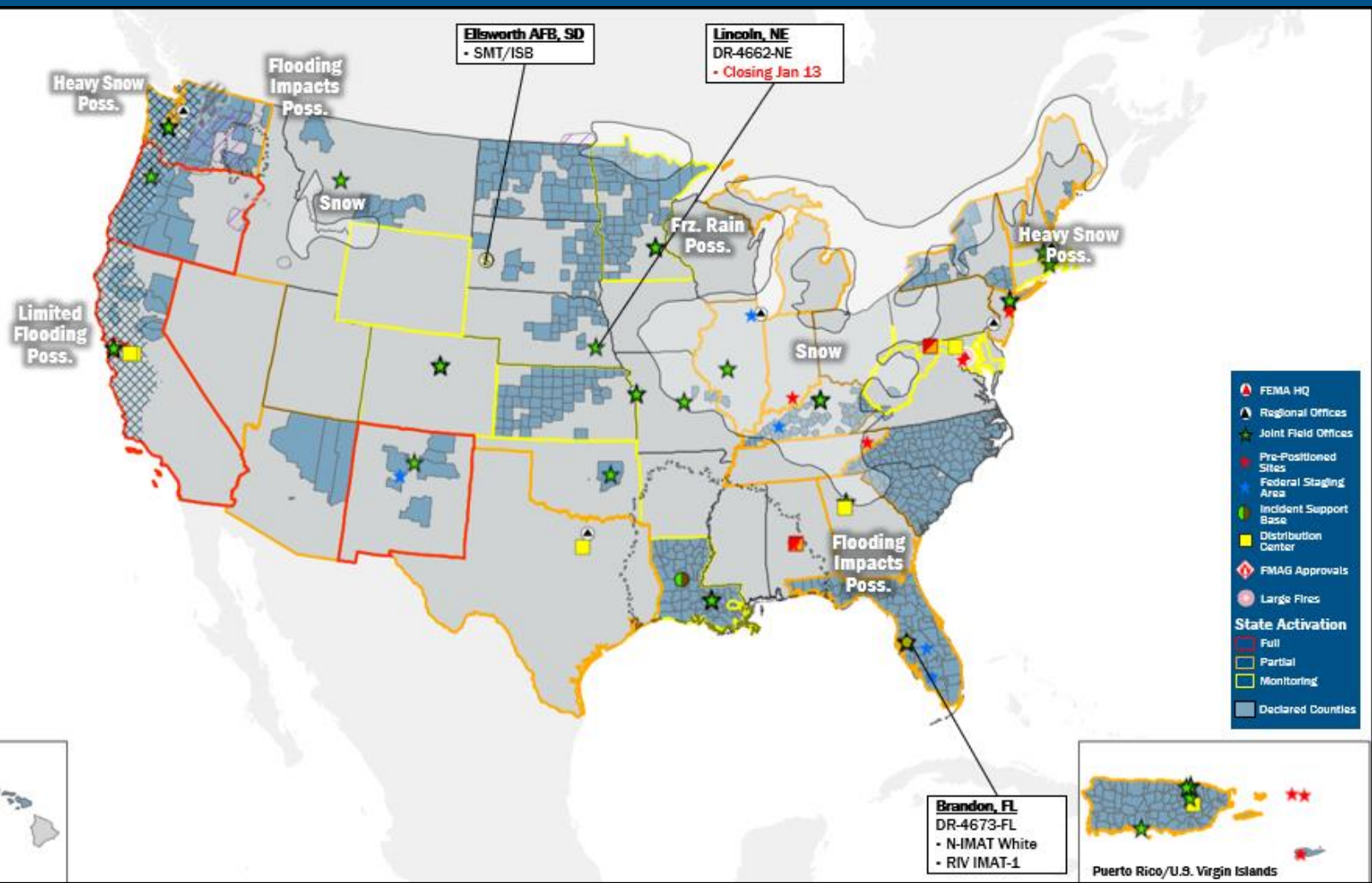
53
Major
Disasters

11
Emergency
Declarations

Monday
December 26, 2022
8:30 a.m. ET

FEMA HQ		N-IMATs 2-4 Teams Available	
NWC	NRCC	Red	
Monitoring	Rostered	White	FL
FEMA REGIONS		Blue	
Watch	RRCC	Gold	
Monitoring	I	R-IMATs ≥ 7 Teams Available	
Monitoring	II	I	
Monitoring	III	II	
Monitoring	IV	III	Personnel
Monitoring	V	IV-1	FL
Monitoring	VI	IV-2	
Monitoring	VII	V	1
Monitoring	VIII	VI-1	Personnel
Monitoring	IX	VI-2	2
Monitoring	X	VII	
Notes:		VIII	
RWCs/RRCCs:		IX-1	Personnel
STATE EDCs:		IX-2	
<ul style="list-style-type: none"> NI: TC/Ida, Monkeypox CO: GA/IN/KY/LA/NJ/MI/IL/NY/OH/RI/TN/TX/VT/WV/WI/WY: Arctic Blast CO/NI: Avian Influenza PR: TC Fiona FL: TC Ian KY/NM: Flooding IL/SW: Border Bus Reception and Coordination CO/NM: Wildfires TX: Ongoing Operations KS: All Hazards AZ: SW Border Coordination AS/CA: Seismic Activity OR: RSV & Influenza Surge WA: European Green Crabs/Flu & RSV Season 		X	Personnel
Surge Capacity Force		<ul style="list-style-type: none"> Fully Mission Capable (FMC) Partially Mission Capable (PMC) Not Mission Capable (NMC) Deployed 	
Rostered 7,692	Deployed 0		

REGIONAL BREAKDOWN			
	JFO/VJFO	DR	EM
I	2/0	5	0
II	2/3	5	4
III	0/0	3	0
IV	2/1	8	4
V	2/0	4	0
VI	2/1	3	3
VII	2/1	4	0
VIII	1/1	4	0
IX	0/1	6	0
X	2/1	11	0



IM Workforce

13,312 Assigned
4,264 (-19) Unavailable
4,984 (-16) Deployed

31% (+1) / 4,064 (+35) Available

IM Cadre Availability ≤ 25% Availability

Disability Integration: 13% (8/64); External Affairs: 25% (121/484); Environmental Planning and Historic Preservation: 19% (161/837); Field Leadership: 18% (26/142); Hazard Mitigation: 19% (234/1,233); Interagency Recovery Coordination: 25% (75/297); Operations: 18% (67/370); Public Assistance: 18% (386/2,189); Planning: 16% (74/474); Safety: 22% (16/74)

MERS

≥ 66%

36 Assigned
0 Unavailable
0 Deployed

36 Available

US&R

≥ 66%

28 Assigned
2 Unavailable
0 Deployed

26 Available

FCO

≤ 1 Type I

51 Assigned
3 Unavailable
39 (27 FCOR) Deployed

9 Available

Joint Preliminary Damage Assessments

Region	State / Location	Incident	IA	Number of Counties		Start - End
			PA	Requested	Complete	
VI	OK	Severe Storms, Tornadoes, and Floods Nov 4 and continuing	IA	0	0	N/A
			PA	4	0	11/18 - TBD
VIII	ND	Winter Storm Nov 9-11	IA	0	0	N/A
			PA	10	0	12/21 - TBD



FEMA

Declaration Requests in Process – 5

State / Tribe / Territory – Incident Description	Type	IA	PA	HM	Requested
OR – Wildfires and Straight-line Winds	EM		X		Sep 9
GA – Flooding	DR	X			Oct 4
UT – Severe Storms and Flooding	DR		X	X	Oct 19
CA – Heat Dome and Wildfires	DR	X	X	X	Oct 26
Havasupai Tribe – Flooding	DR		X	X	Nov 30



FEMA



FEMA

Helping people before, during, and after disasters.



Scan to subscribe to this briefing.