

FEMA National Watch Center

Daily Operations Briefing

Wednesday, December 7, 2022

8:30 a.m. ET



FEMA

National Current Ops / Monitoring

New Significant Incidents / Ongoing Ops

- No significant incidents / operations

Hazard Monitoring

- Freezing Rain – Central Plains
- Tropical Activity:
 - Atlantic:
 - Disturbance 1: Med (50%)

Disaster Declaration Activity

- No new declaration activity

Event Monitoring

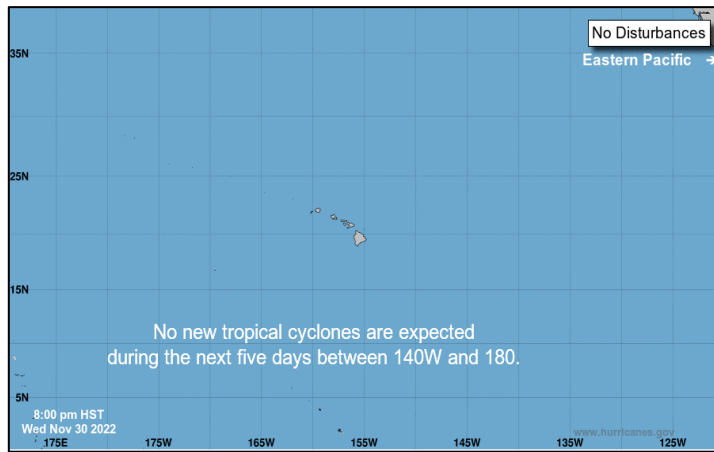
- U.S.-Africa Leaders Summit – Dec 13-15



FEMA

Tropical Outlook – Five-Day

Central Pacific



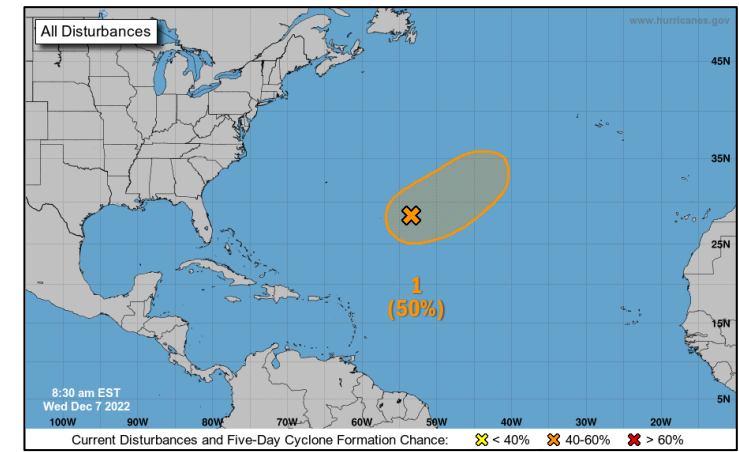
- No significant activity

Eastern Pacific



- No significant activity

Atlantic



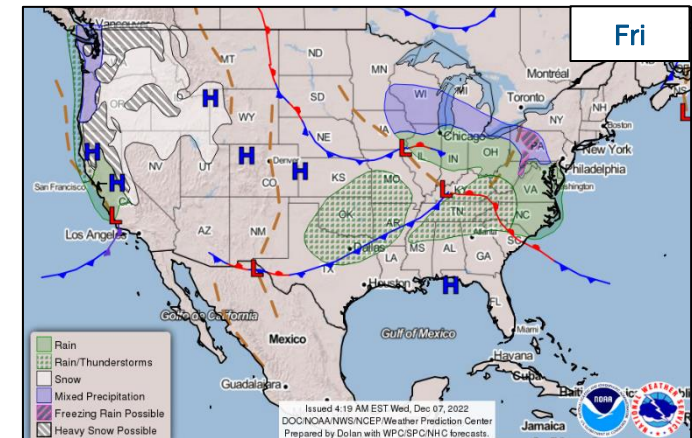
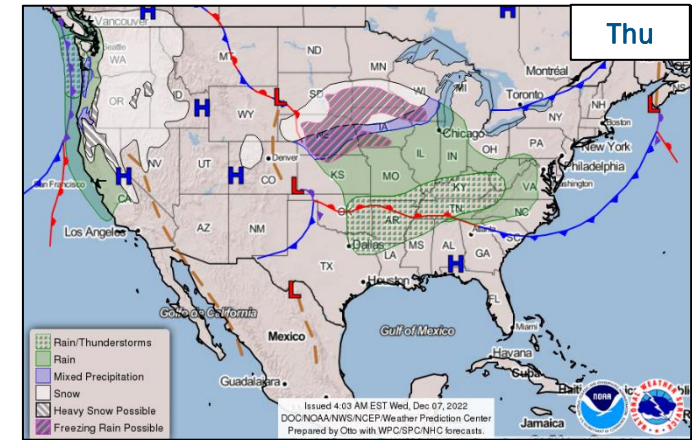
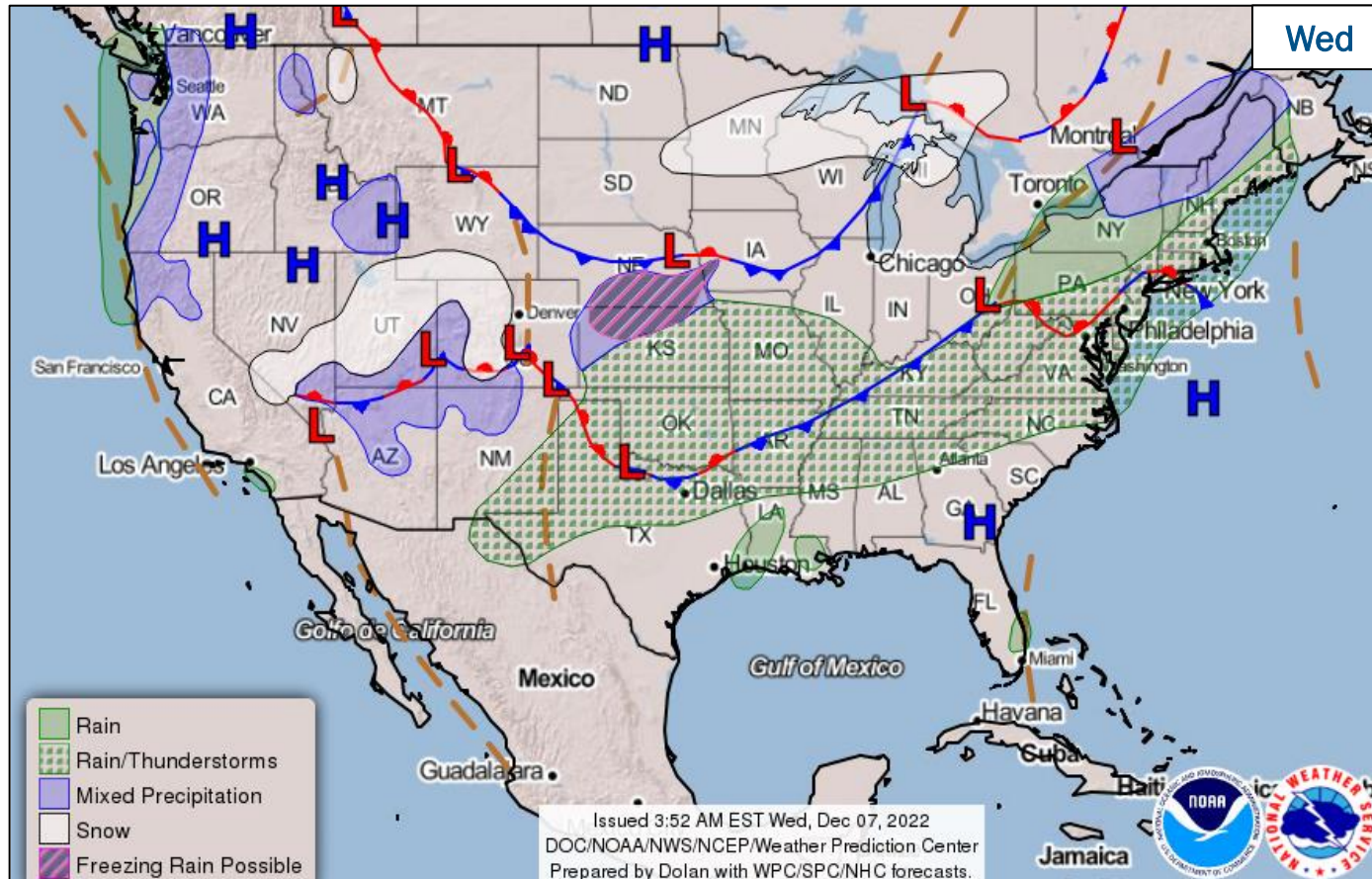
Disturbance 1 (as of 8:30 a.m. ET)

- 900 miles NE of the Northern Leeward Islands
- Formation chance – 48-hour: Med (50%); 5-day: Med (50%)
- No threats to U.S. interests



FEMA

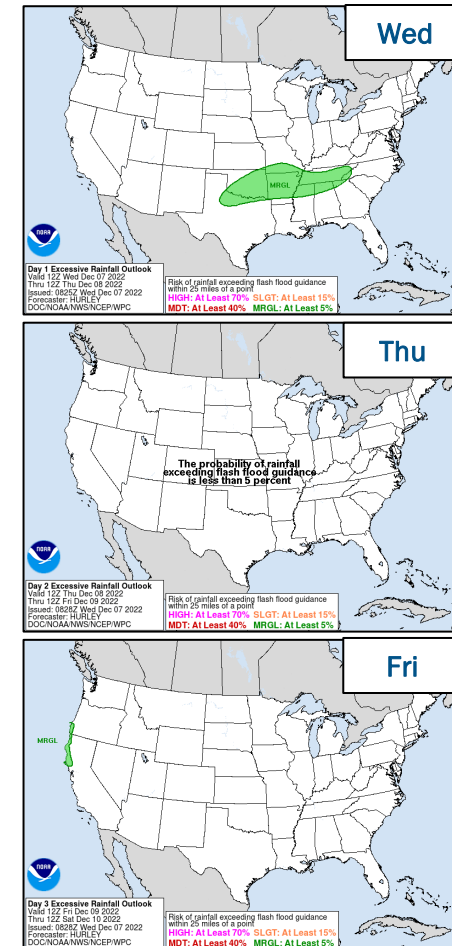
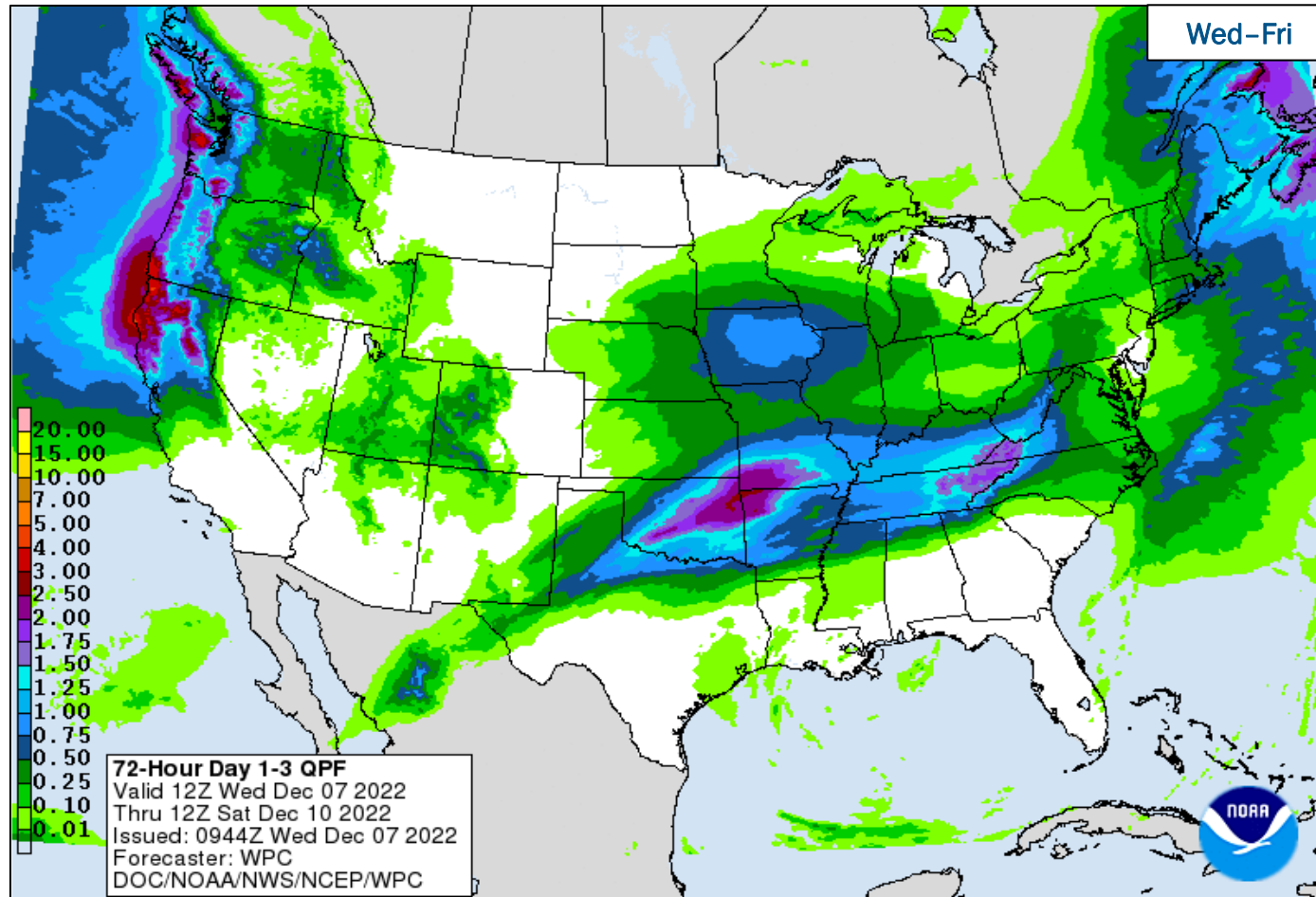
National Weather Forecast



FEMA

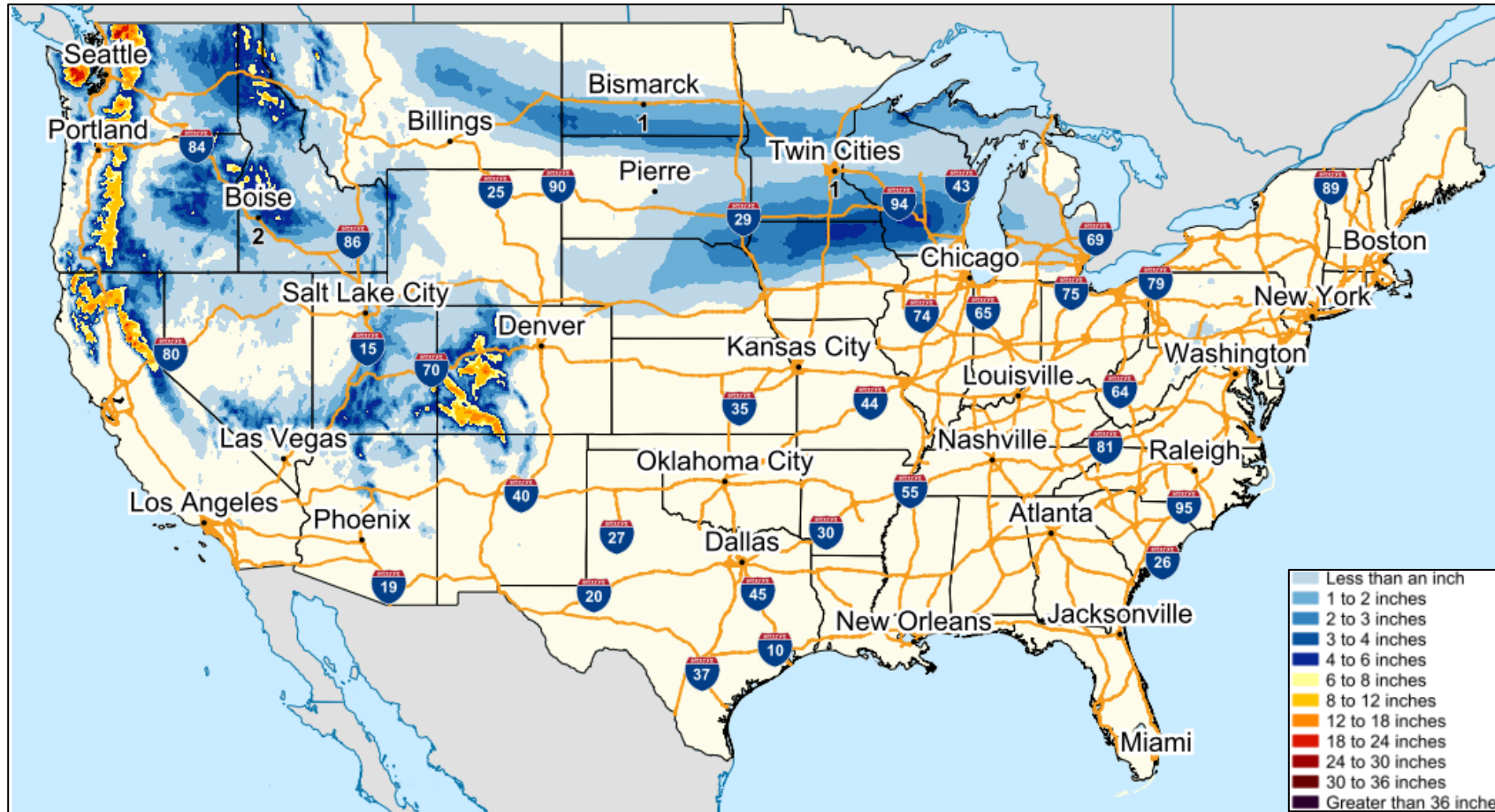
National Watch Center

Precipitation & Excessive Rainfall



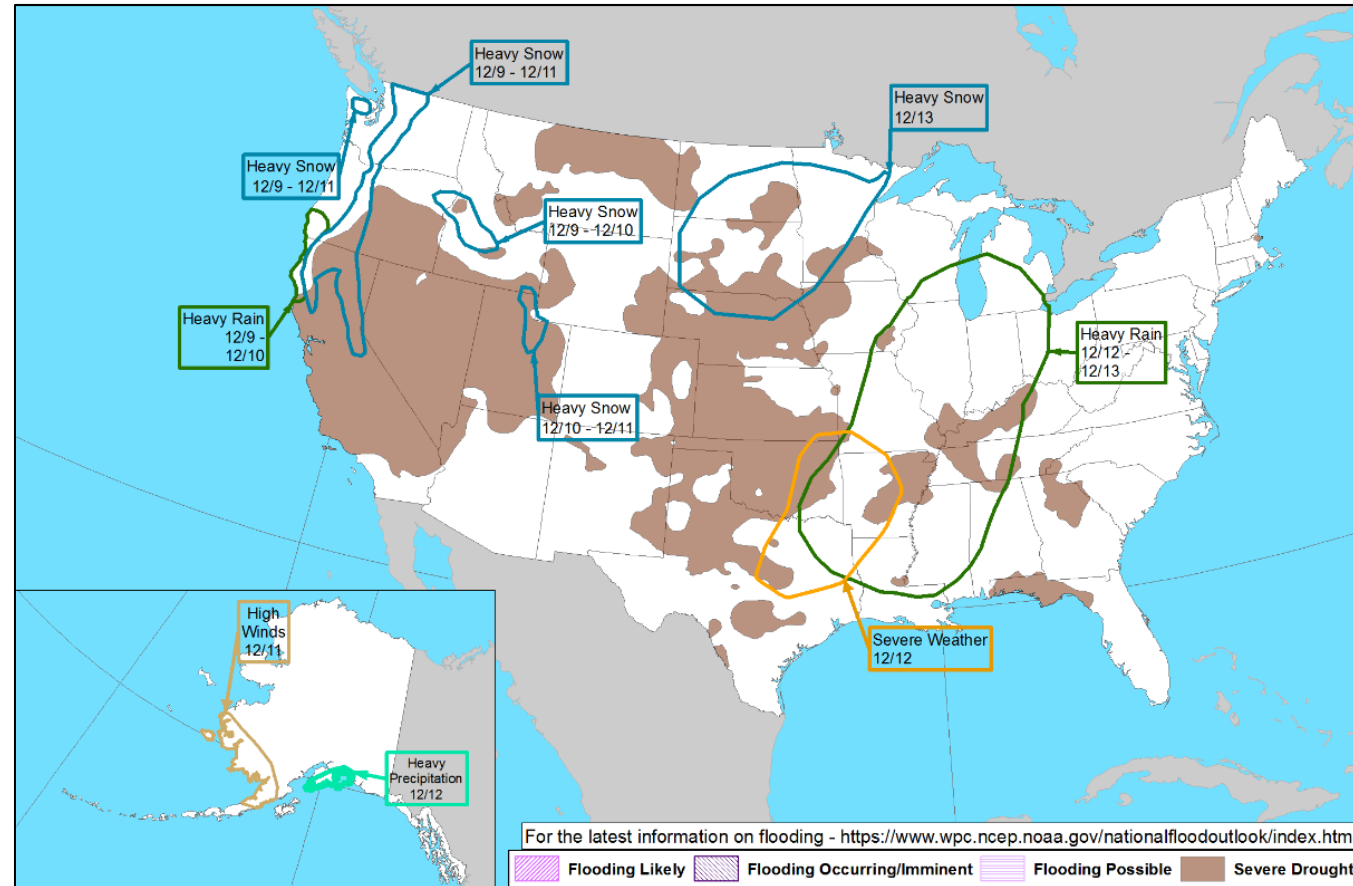
FEMA

Forecast Snowfall



FEMA

Hazards Outlook – Dec 9-13


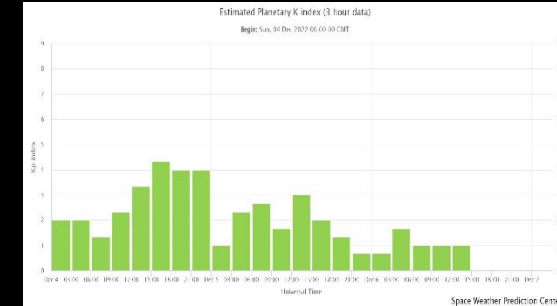


FEMA

Space Weather Summary/Outlook

Space Weather Type	Past 48 Hours	Forecast: 08 Dec	Forecast: 09 Dec
Solar Flare (Radio Blackout) R Scale (R1-R2/R3)	None	40%/10%	40%/10%
Solar Radiation Storms S Scale	None	10%	10%
Geomagnetic Storms G Scale	None	55%	10%

- Currently have several numbered spot groups on solar disk, giving us a 40% chance of R1-R2 (M-class flares) and a 10% chance of \geq R3 (X-class flares) radio blackout activity for the next few days.
- With the increase in X-ray flare activity, there is also a slight chance of solar radiation storms through 09 Dec.
- G1 geomagnetic storming is likely on 08 Dec associated with enhanced solar wind speeds.



FEMA

National Watch Center

FEMA Common Operating Picture

14
Joint Field
Offices

9
Virtual Joint
Field Offices

53
Major
Disasters

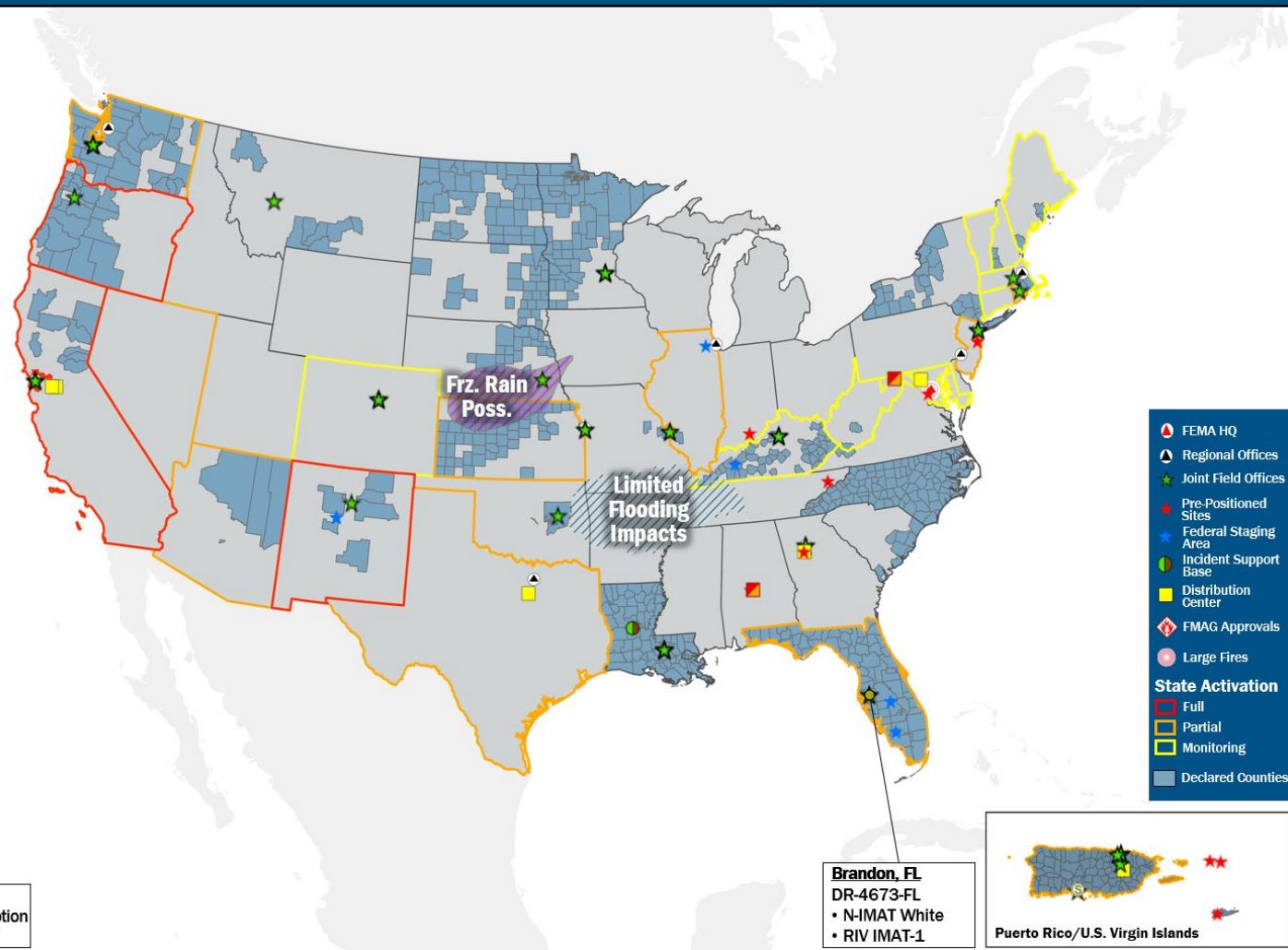
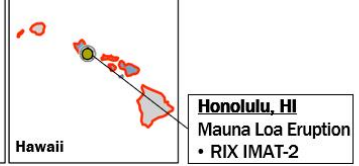
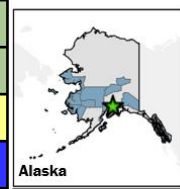
11
Emergency
Declarations

Wednesday
December 7, 2022
8:30 a.m. ET

FEMA HQ	
NWC	NRCC
Monitoring	Rostered
FEMA REGIONS	
Watch	RRCC
Monitoring I	Rostered
Monitoring II	Rostered
Monitoring III	Rostered
Monitoring IV	Rostered
Monitoring V	Rostered
Monitoring VI	Rostered
Monitoring VII	Rostered
Monitoring VIII	Rostered
Monitoring IX	Rostered
Monitoring X	Rostered
Notes:	
RWCs/RRCCs:	STATE EOCs: NJ: TC Ida, Monkeypox CO/NJ: Avian Influenza PR: TC Fiona FL: TC Ian KY/NM: Flooding IL: SW Border Bus Reception and Coordination AZ/CO/NM: Wildfires TX: Ongoing Operations KS: All Hazards AS: Seismic Activity HI: Volcanic Activity OR: Pediatric Respiratory Surge WA: European Green Crabs
Surge Capacity Force	
Rostered 7,701	Deployed 12 (-8)

N-IMATs 2-4 Teams Available	
Red	
White	FL
Blue	
Gold	
R-IMATs ≥ 7 Teams Available	
I	
II	
III	Personnel
IV-1	FL
IV-2	
V	1
VI-1	Personnel
VI-2	
VII	
VIII	
IX-1	Personnel
IX-2	HI
X	Personnel

REGIONAL BREAKDOWN			
	JFO/VJFO	DR	EM
I	2/0	5	0
II	2/3	5	4
III	0/0	3	0
IV	2/1	7	4
V	1/0	4	0
VI	2/1	3	3
VII	2/1	4	0
VIII	1/1	4	0
IX	0/1	6	0
X	2/1	12	0



- FEMA HQ
- Regional Offices
- Joint Field Offices
- Pre-Positioned Sites
- Federal Staging Area
- Incident Support Base
- Distribution Center
- FMAG Approvals
- Large Fires
- State Activation
 - Full
 - Partial
 - Monitoring
 - Declared Counties

IM Workforce

13,494 (+18) Assigned
4,051 (-29) Unavailable
6,025 (+25) Deployed

25% / 3,418 (+11) Available

IM Cadre Availability ≤ 25% Availability

Civil Rights: 20% (23/116); Disability Integration: 13% (8/64); External Affairs: 22% (110/492); Environmental Planning and Historic Preservation: 19% (160/848); Field Leadership: 14% (20/143); Hazard Mitigation: 15% (192/1,268); Human Resources: 24% (39/164); Interagency Recovery Coordination: 22% (67/304); Information Technology: 24% (147/603); Logistics: 24% (338/1,392); Operations: 13% (50/371); Public Assistance: 14% (327/2,282); Planning: 10% (47/481); Safety: 11% (8/74); Security: 24% (35/143)

MERS

≥ 66%

36 Assigned
0 Unavailable
0 Deployed

36 Available

US&R

≥ 66%

28 Assigned
2 Unavailable
0 Deployed

26 Available

FCO

≤ 1 Type I

51 Assigned
1 Unavailable
42 (27 FCOR) Deployed

8 Available

Joint Preliminary Damage Assessments

Region	State / Location	Incident	IA	Number of Counties		Start - End
			PA	Requested	Complete	
VI	OK	Severe Storms, Tornadoes, and Floods Nov 4 and continuing	IA	0	0	N/A
			PA	4	0	11/18 - TBD
	Pueblo of Laguna	Monsoonal Storms, Flooding and Extreme Winds Aug 19	IA	0	0	N/A
			PA	1	0	TBD - TBD
X	WA	Severe Storm, Flooding and High Winds Nov 3-7	IA	0	0	N/A
			PA	7	0	TBD - TBD



FEMA

Declaration Requests in Process – 6

State / Tribe / Territory – Incident Description	Type	IA	PA	HM	Requested
OR – Wildfires and Straight-line Winds	EM		X		Sep 9
GA – Flooding	DR	X			Oct 4
UT – Severe Storms and Flooding	DR		X	X	Oct 19
CA – Heat Dome and Wildfires	DR	X	X	X	Oct 26
Havasupai Tribe – Flooding	DR		X	X	Nov 30
FL – Hurricane Nicole	DR	X	X	X	Dec 2



FEMA



FEMA

Helping people before, during, and after disasters.



Scan to subscribe to this briefing.