

FEMA National Watch Center

Daily Operations Briefing

Tuesday, November 8, 2022

8:30 a.m. ET



FEMA

National Current Ops / Monitoring

New Significant Incidents / Ongoing Ops

- Subtropical Storm Nicole – Preparations and Response

Hazard Monitoring

- Heavy snow – Sierra Nevada and Northern Rockies
- Heavy rain and flash flooding: Southern California
- Tropical Activity:
 - Atlantic:
 - Subtropical Storm Nicole
 - Disturbance 1: Low (30%)

Disaster Declaration Activity

- No new declaration activity

Event Monitoring

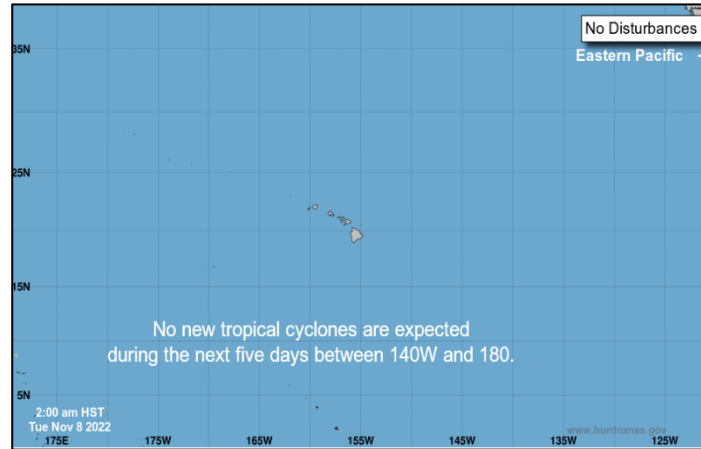
- No significant events



FEMA

Tropical Outlook

Central Pacific



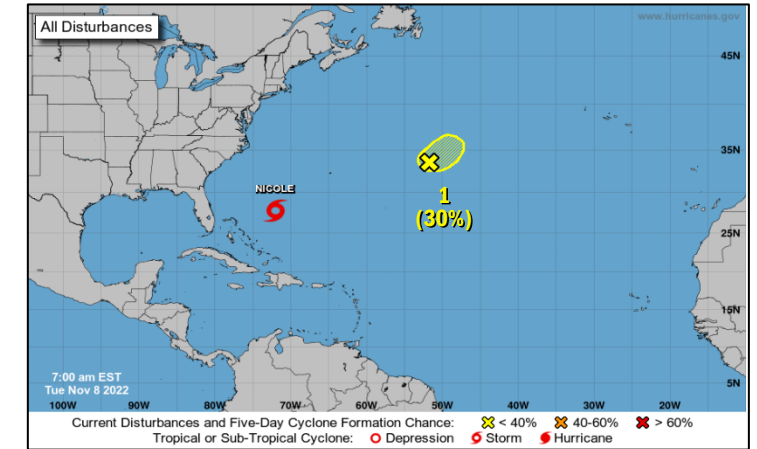
- No new tropical cyclones expected during the next 5 days

Eastern Pacific



- No new tropical cyclones expected during the next 5 days

Atlantic



Subtropical Storm Nicole (Advisory #5A as of 7:00 a.m. ET)

- Located **385** miles ENE of the northwestern Bahamas
- Moving **WNW** at 8 mph
- Maximum sustained winds are **50** mph
- Nicole is expected to make a transition to a tropical storm later today and begin strengthening, and it is forecast to be near or at hurricane strength by Wednesday and Wednesday night
- Nicole's center is then expected to move across central and northern Florida into southern Georgia Thursday and Thursday night

Disturbance 1 (as of 7:00 a.m. ET)

- Located **750** miles E of Bermuda
- Chance for significant development is quickly diminishing
- Formation chance – 48-hour: Low (30%); 5-day: Low (30%)

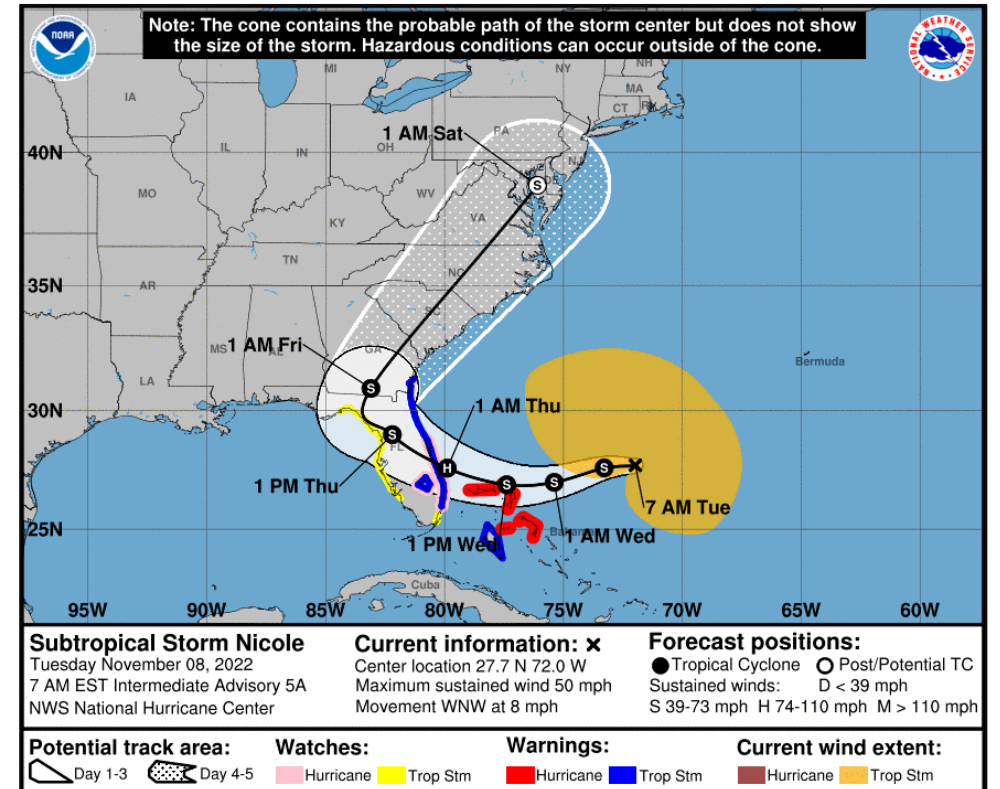


FEMA

Subtropical Storm Nicole– Atlantic

Subtropical Storm Nicole (Advisory #5A as of 7:00 a.m. ET)

- Located **385** miles ENE of the northwestern Bahamas
- Moving **WNW** at 8 mph
- Maximum sustained winds are **50** mph
- Nicole is expected to make a transition to a tropical storm later today and begin strengthening, and it is forecast to be near or at hurricane strength by Wednesday and Wednesday night
- Nicole's center is then expected to move across central and northern Florida into southern Georgia Thursday and Thursday night



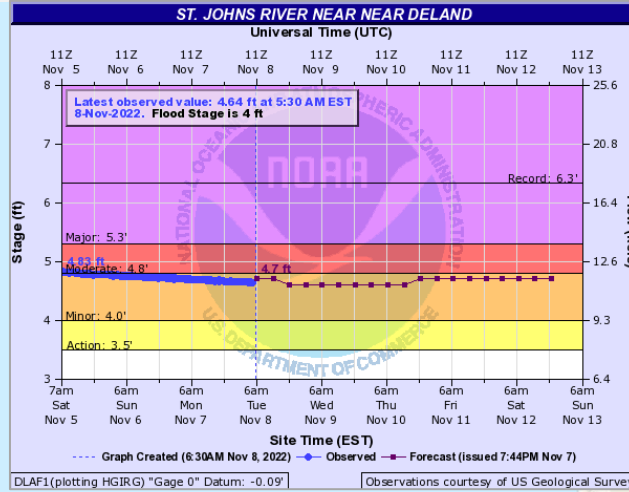
Subtropical Storm Nicole

RFC RIVER FORECASTS


RFC Max Stage Forecast

Max Status - Forecast Trend

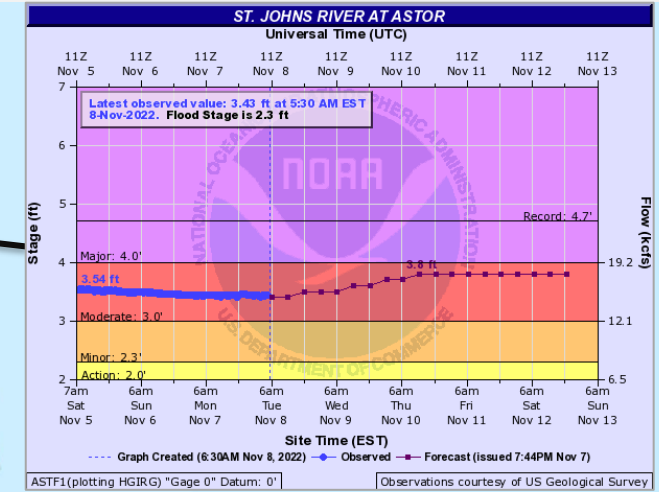
- ▲ Record (Increasing)
- Record (Constant)
- ▼ Record (Decreasing)
- ▲ Major (Increasing)
- Major (Constant)
- ▼ Major (Decreasing)
- ▲ Moderate (Increasing)
- Moderate (Constant)
- ▼ Moderate (Decreasing)
- ▲ Minor (Increasing)
- Minor (Constant)
- ▼ Minor (Decreasing)
- ▲ Action (Increasing)
- Action (Constant)
- ▼ Action (Decreasing)



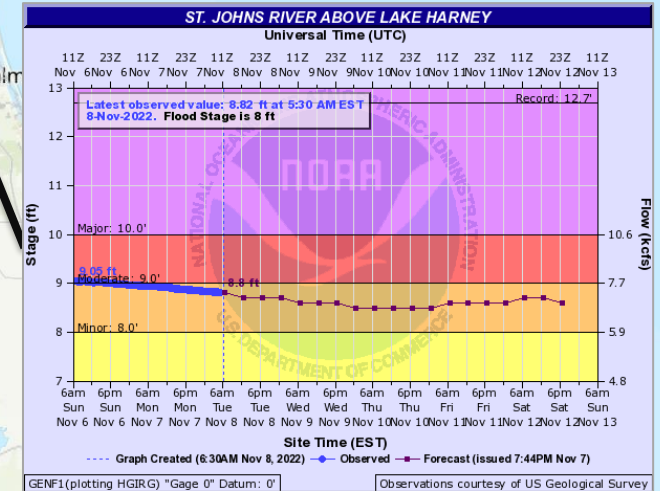
ST JOHNS NR DELAND



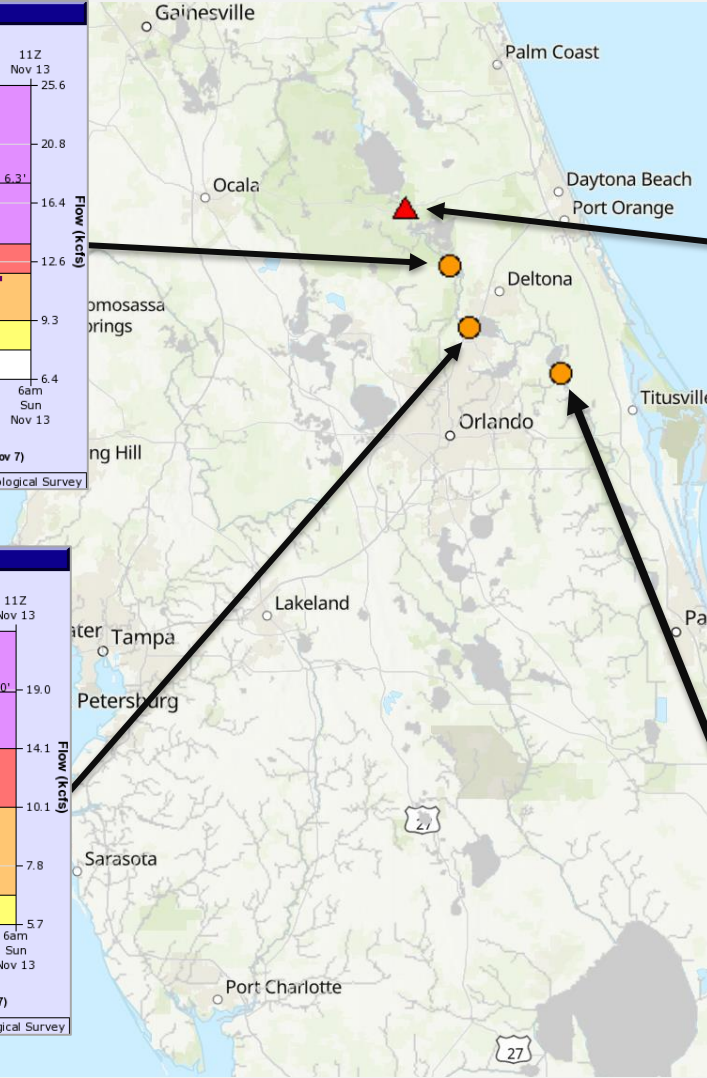
ST JOHNS NR SANFORD



ST JOHNS @ ASTOR

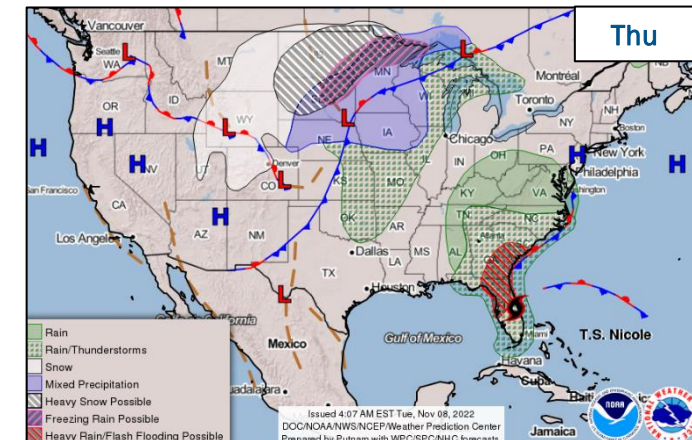
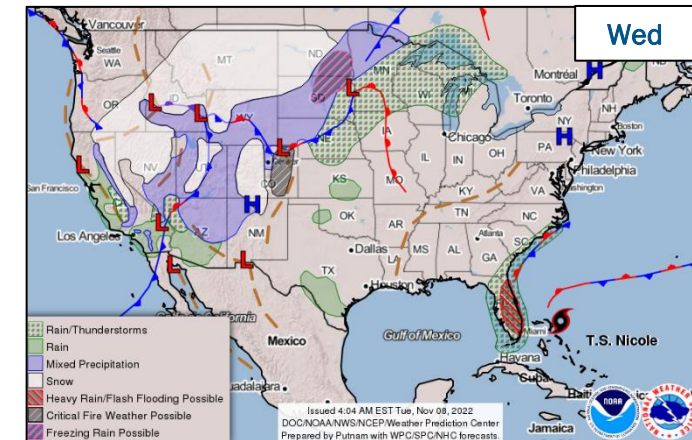
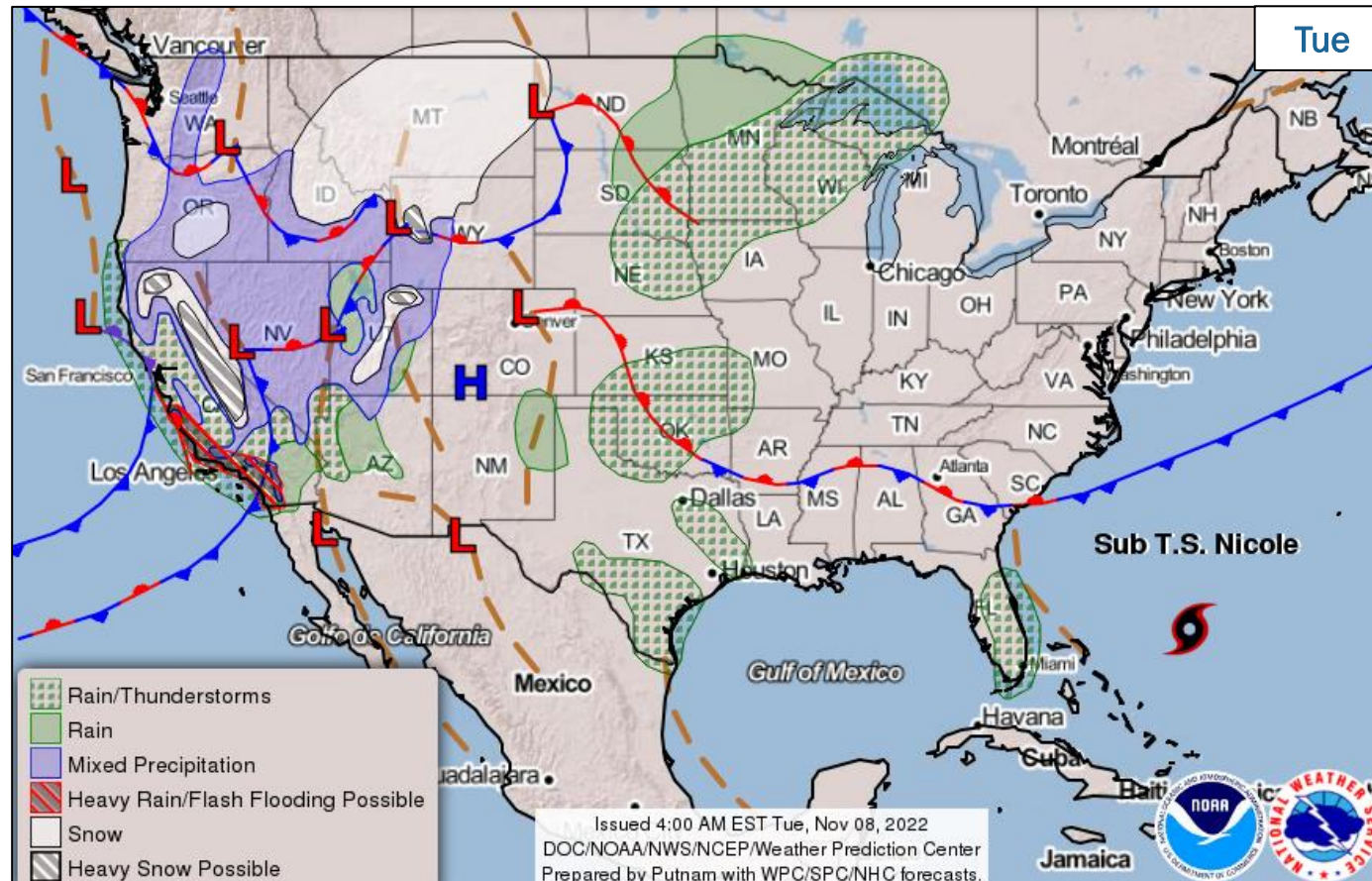


ST JOHNS ABV LAKE HARNEY



National Watch Center

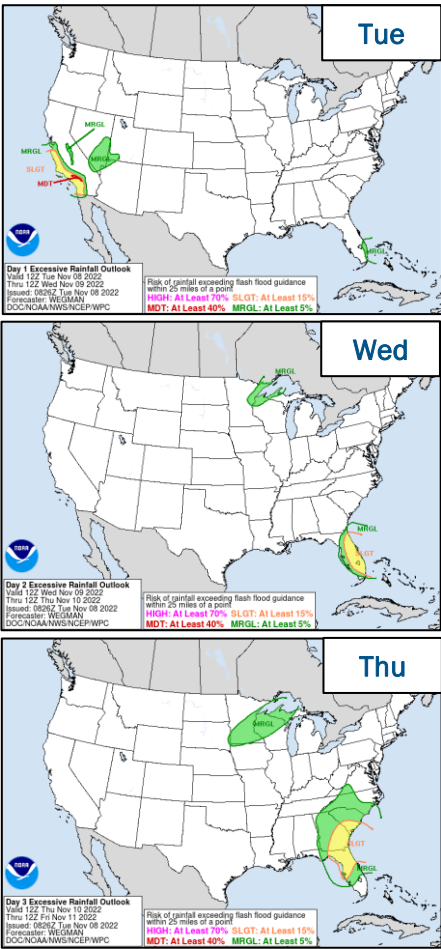
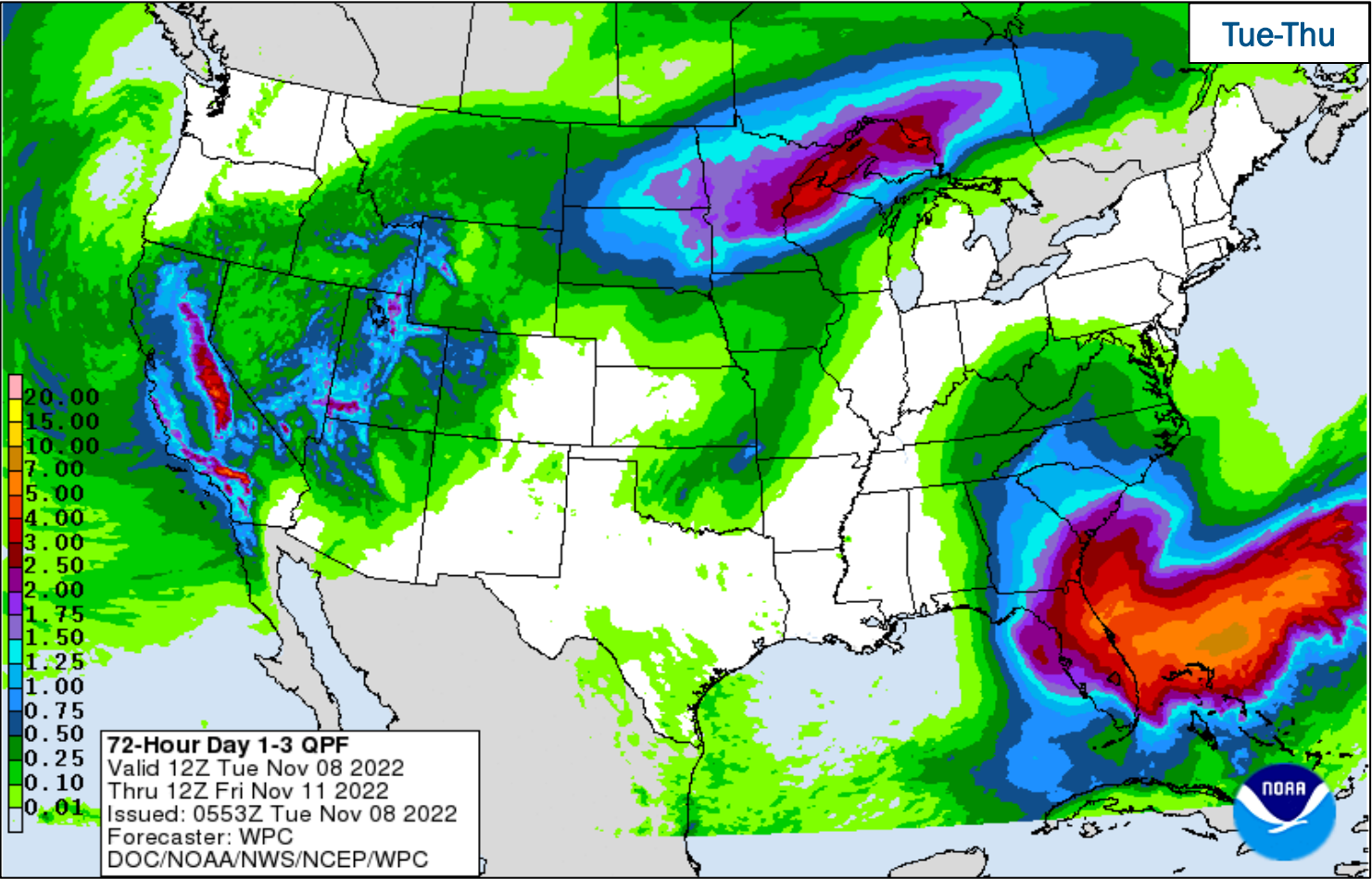
National Weather Forecast



FEMA

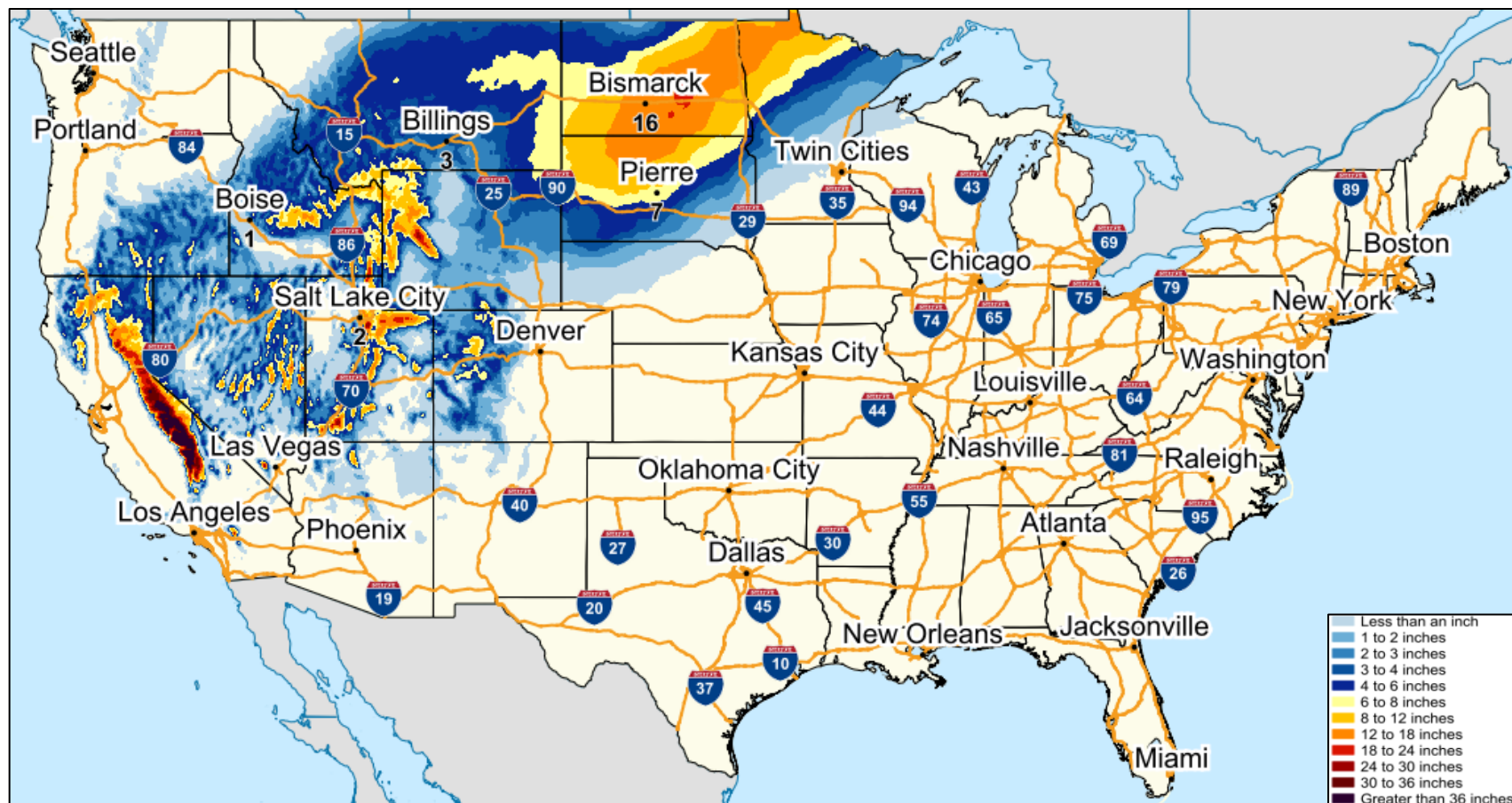
National Watch Center

Precipitation & Excessive Rainfall



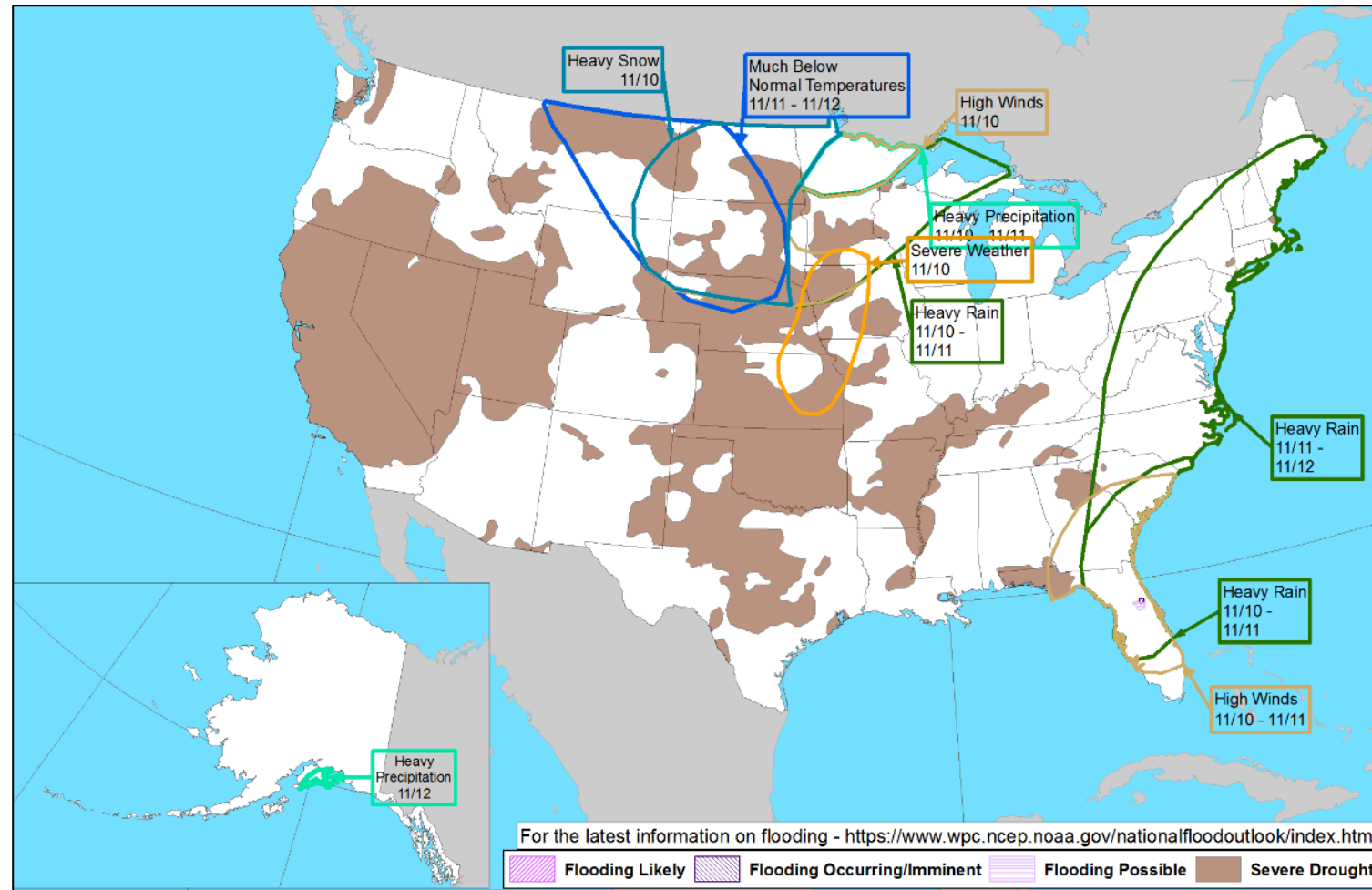
FEMA

Forecast Snowfall



FEMA



Hazards Outlook – Nov 10 - 14



FEMA

Space Weather Outlook

	Space Weather Activity	Geomagnetic Storms	Solar Radiation	Radio Blackouts
Past 24 Hours	Minor	G1	None	None
Next 24 Hours	None	None	None	None
For further information on NOAA Space Weather Scales refer to: http://www.swpc.noaa.gov/noaa-scales-explanation For further information on Sunspot Activity refer to: https://www.swpc.noaa.gov/phenomena/sunspotssolar-cycle				



FEMA

National Watch Center

FEMA Common Operating Picture

16

Joint Field
Offices

9

Virtual Joint
Field Offices

54

Major
Disasters

11

Emergency
Declarations

Tuesday
November 8, 2022
8:30 a.m. ET

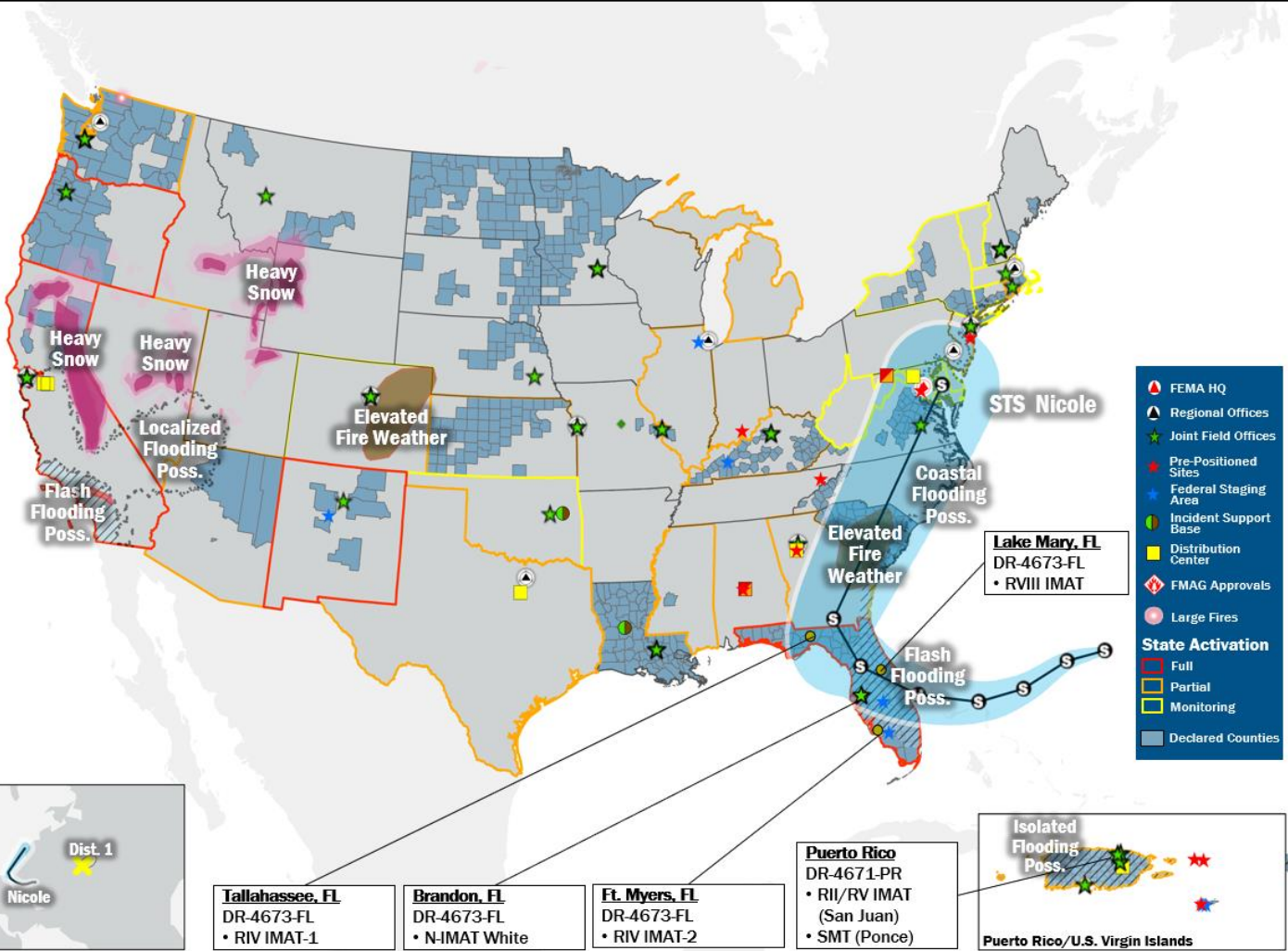
FEMA HQ	
NWC	NRCC
Monitoring	Rostered
FEMA REGIONS	
Watch	RRCC
Monitoring	I Rostered
Monitoring	II Rostered
Monitoring	III Rostered
Monitoring	IV Level III
Monitoring	V Rostered
Monitoring	VI Rostered
Monitoring	VII Rostered
Monitoring	VIII Rostered
Monitoring	IX Rostered
Monitoring	X Rostered
Notes:	
RWCs/RRCCs: • RIV RRCC: Subtropical Storm Nicole (Day shift)	STATE EOCs: • NJ: Remnants of Ida • NJ/WA: Monkeypox • CO/NJ: Avian Influenza • PR: TC Fiona & Rain Event • FL: TC Ian • GA: Supply Chain Disruptions • KY/NM: Flooding • MS: Jackson Water Crisis • IL: SW Border Bus Reception and Coordination • AZ/CO/NM: Wildfires • KS: All Hazards • AS/HI: Seismic Activity • AK: West Coast Storm • TX/OK: Severe Weather • DE/OR/VA/NY/NJ: Election Activities
Surge Capacity Force	
Rostered 7,702 (+5)	Deployed 236 (-2)

N-IMATs 2-4 Teams Available	
Red	
White	FL
Blue	
Gold	
R-IMATs ≥ 7 Teams Available	
I	2
II	PR
III	Reconstituting
IV-1	FL
IV-2	FL
V	PR
VI-1	Personnel
VI-2	
VII	1
VIII	FL
IX-1	Personnel
IX-2	
X	AK
	Fully Mission Capable (FMC)
	Partially Mission Capable (PMC)
	Not Mission Capable (NMC)
	Deployed

REGIONAL BREAKDOWN			
	JFO/VJFO	DR	EM
I	3/0	6	1
II	2/3	5	3
III	1/0	2	0
IV	2/1	6	4
V	1/0	4	0
VI	2/1	3	3
VII	2/1	4	0
VIII	1/1	4	0
IX	0/1	6	0
X	2/1	14	0



Anchorage, AK
DR-4672-AK
• RX IMAT



- FEMA HQ
- Regional Offices
- Joint Field Offices
- Pre-Positioned Sites
- Federal Staging Area
- Incident Support Base
- Distribution Center
- FMAI Approvals
- Large Fires
- State Activation
 - Full
 - Partial
 - Monitoring
 - Declared Counties

Tallahassee, FL
DR-4673-FL
• RIV IMAT-1

Brandon, FL
DR-4673-FL
• N-IMAT White

Ft. Myers, FL
DR-4673-FL
• RIV IMAT-2

Puerto Rico
DR-4671-PR
• RII/RV IMAT (San Juan)
• SMT (Ponce)

Isolated Flooding Poss.
Puerto Rico/U.S. Virgin Islands

IM Workforce

13,415 (+5) Assigned
3,670 Unavailable
6,920 (+9) Deployed

21% / 2,825 (-4) Available

IM Cadre Availability ≤ 25% Availability

Civil Rights: 18% (21/117); Disaster Field Training Operations: 25% (25/99); Disability Integration: 11% (7/64); External Affairs: 23% (113/489); Environmental Planning and Historic Preservation: 17% (140/842); Field Leadership: 11% (15/142); Hazard Mitigation: 10% (133/1,270); Human Resources: 20% (34/167); Individual Assistance: 25% (633/2,559); Interagency Recovery Coordination: 19% (56/301); Logistics: 19% (256/1,369); Operations: 15% (55/368); Public Assistance: 12% (282/2,274); Planning: 9% (43/473); Safety: 13% (10/75); Security: 23% (32/138)

MERS

≥ 66%

36 Assigned
0 Unavailable
0 Deployed

36 Available

US&R

≥ 66%

28 Assigned
3 Unavailable
0 Deployed

25 Available

FCO

≤ 1 Type I

51 Assigned
1 Unavailable
45 (26 FCOR) Deployed

5 Available

Joint Preliminary Damage Assessments

Region	State / Location	Incident	IA	Number of Counties		Start – End
			PA	Requested	Complete	
V	IN	Flooding Sep 3	IA	0	0	N/A
			PA	3	0	10/18 – TBD
VI	NM	Monsoons Jun 20 and continuing	IA	17	0	TBD
			PA	12	12	6/22 – 10/3



FEMA

Declaration Requests in Process – 6

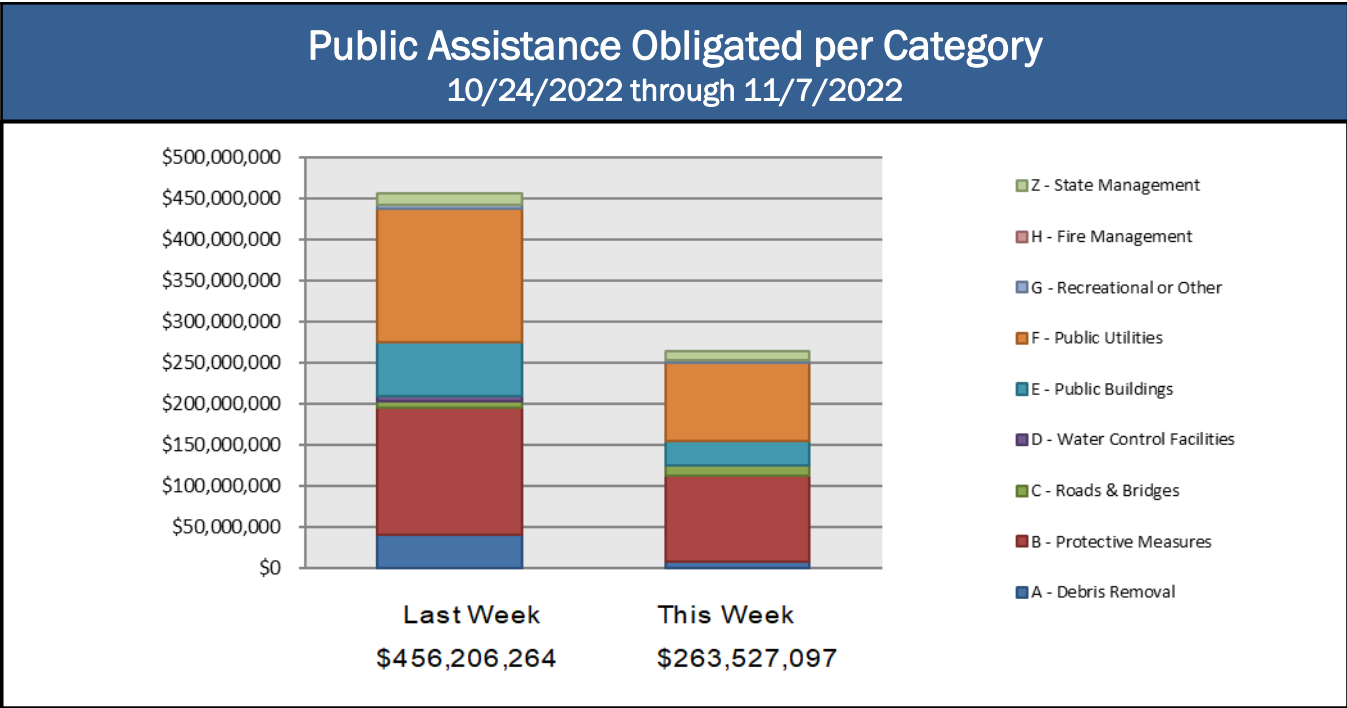
State / Tribe / Territory – Incident Description	Type	IA	PA	HM	Requested
OR – Wildfires and Straight-line Winds	EM		X		Sep 9
GA – Flooding	DR	X			Oct 4
WV – Severe Storms, Flooding, Landslides, and Mudslides	DR	X	X	X	Oct 14
UT – Severe Storms and Flooding	DR		X	X	Oct 19
CA – Heat Dome and Wildfires	DR	X	X	X	Oct 26
SC – Hurricane Ian	DR	X	X	X	Oct 31



FEMA

Public Assistance Grant Program

PA Project Worksheets Obligated in past week, as of 11/7/2022 at 1500 EDT										
PA Category	Emergency Work		Permanent Work							Total
	A - Debris Removal	B - Protective Measures	C - Roads & Bridges	D - Water Control Facilities	E - Public Buildings	F - Public Utilities	G - Recreational or Other	H - Fire Management	Z - State Management	
Number Of PWs Obligated	37	268	77	9	82	41	25	0	94	633
Federal Share Obligated	\$6,521,743.43	\$106,287,889.65	\$11,760,578.52	\$310,511	\$29,680,635.03	\$95,470,435.38	\$3,061,485.14	\$0	\$10,433,818.63	\$263,527,096.71



COVID-19 Obligated
as of 11/7/2022

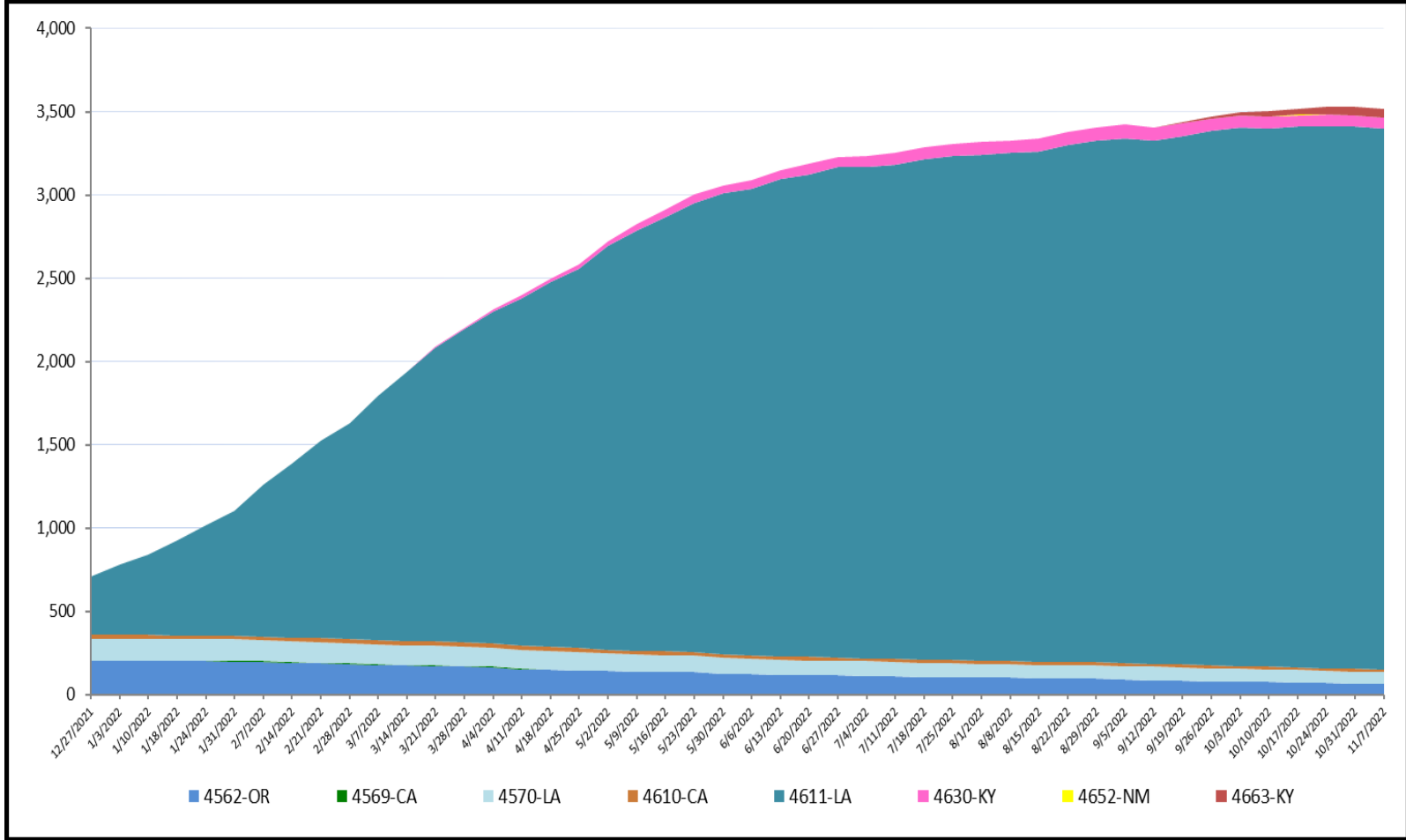
- Total Public Assistance Obligated: \$57,345,920, 994

This Week's PA Highlights

- In 4339-PR
\$65 Million obligated for Category F – Public Utilities
- In 4340-VI
\$27 Million obligated for Category F – Public Utilities
- In 4494-MI
\$20 Million obligated for Category B – Protective Measures

Direct Housing

Total Households in FEMA Direct Housing per State
Past Year per Week, 12/27/2021 – 11/7/2022. There are currently **4,329** Households Occupying **4,352** Temporary Units.



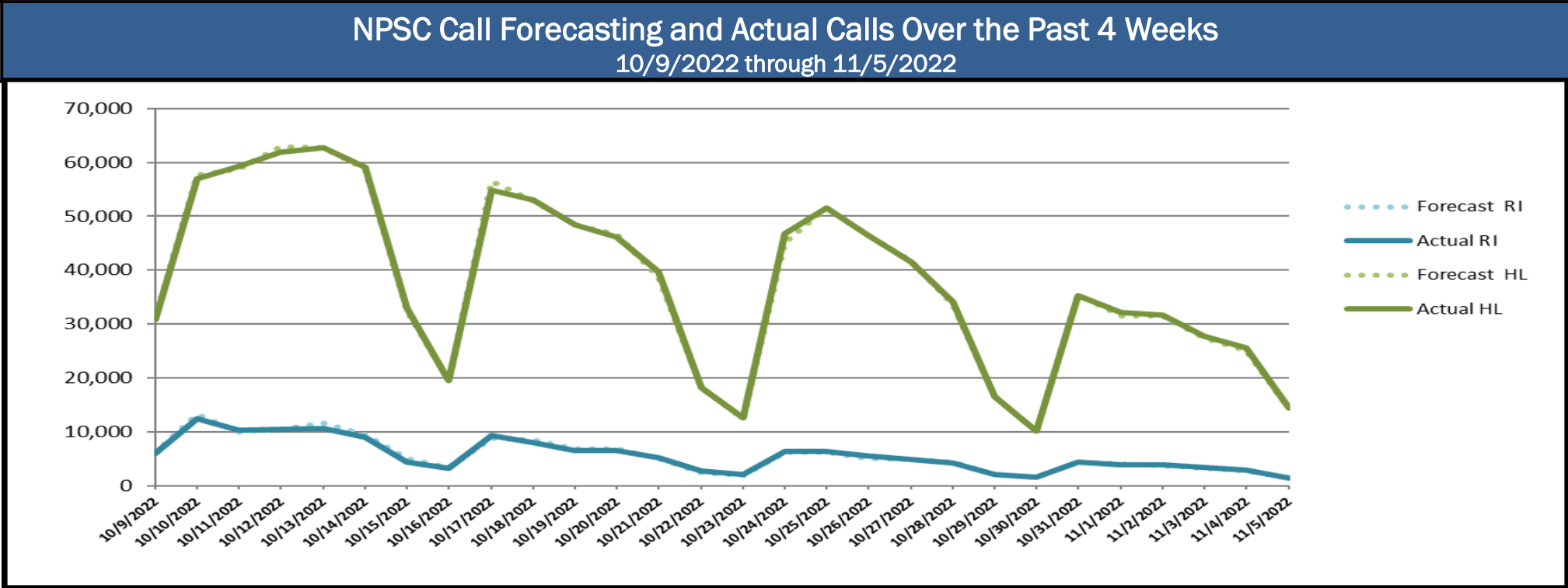
DR	IA Declaration Date	Program End Date	Current # of Households in Direct Housing (Weekly Change)
4663-KY	7/29/2022	1/29/2024	55 (3)
4652-NM	5/4/2022	11/4/2023	2 (1)
4630-KY	12/12/2021	6/13/2023	63 (-3)
4611-LA	8/29/2021	2/28/2023	3247 (-11)
4610-CA	8/24/2021	2/24/2023	15 (0)
4570-LA	10/16/2020	4/16/2022	72 (-1)
4562-OR	9/15/2020	3/15/2022	64 (-3)
4559-LA	8/28/2020	2/28/2022	811 (-14)

OR, CA, NM, KY, LA

States with Currently Occupied Units

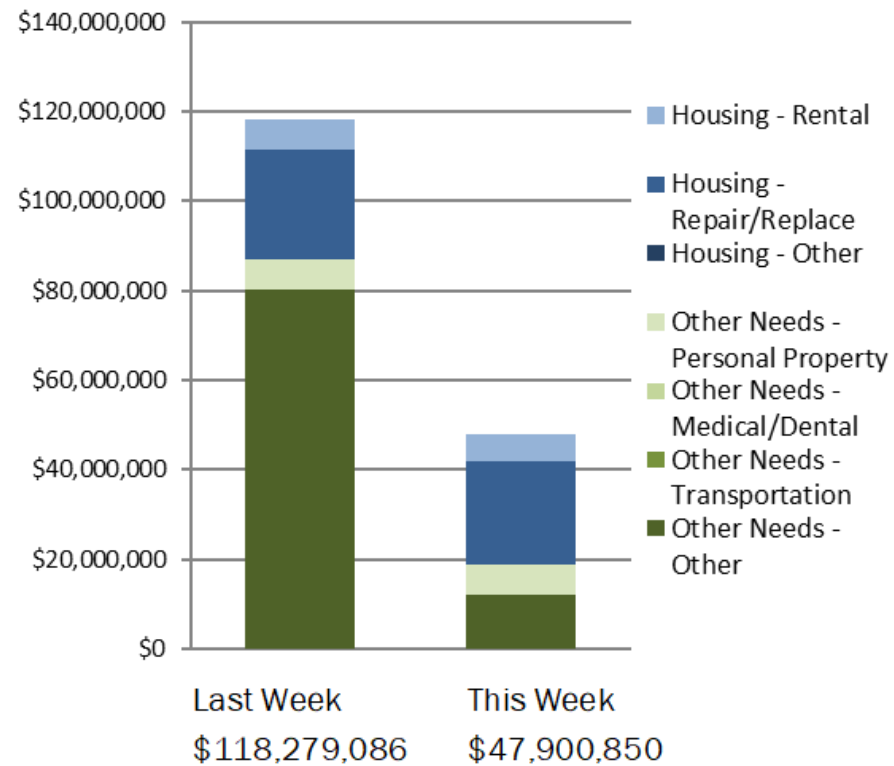
NPSC Call Activity

NPSC Call Activity in the Past Week 10/30/2022 through 11/05/2022		
Call Type	Projected Calls	Actual Calls
Registration Intake:	21,135	21,287
Helpline:	175,407	176,972
Combined:	196,542	198,259



Individual Assistance Activity

IHP Approved per Category in the Past
2 Weeks – 10/24/2022 through 11/7/2022



FEMA

National Watch Center



FEMA

Helping people before, during, and after disasters.



Scan to subscribe to this briefing.