

FEMA National Watch Center

Daily Operations Briefing

Sunday, November 6, 2022

8:30 a.m. ET



FEMA

National Current Ops / Monitoring

New Significant Incidents / Ongoing Ops

- No new significant incidents

Hazard Monitoring

- Mixed Precipitation – Pacific Northwest, Northern and Central Rockies
- Tropical Activity:
 - Atlantic:
 - Disturbance 1: High (70%); Disturbance 2: High (90%)

Disaster Declaration Activity

- No new declaration activity

Event Monitoring

- No significant events



FEMA

Severe Weather – Southern Plains to Lower MS Valley - FINAL

Current Situation: Severe weather impacted the Southern Plains with high winds, large hail, and tornadoes through early Nov 5. There were approximately 180 homes damage. The region remains in contact and has Preliminary Damage Assessment (PDA) teams ready to support. Local assessments continue.

Impacts: (All Lifelines Green) (*FEMA Region VI Enhanced Watch Overnight Summary, Nov 6*)

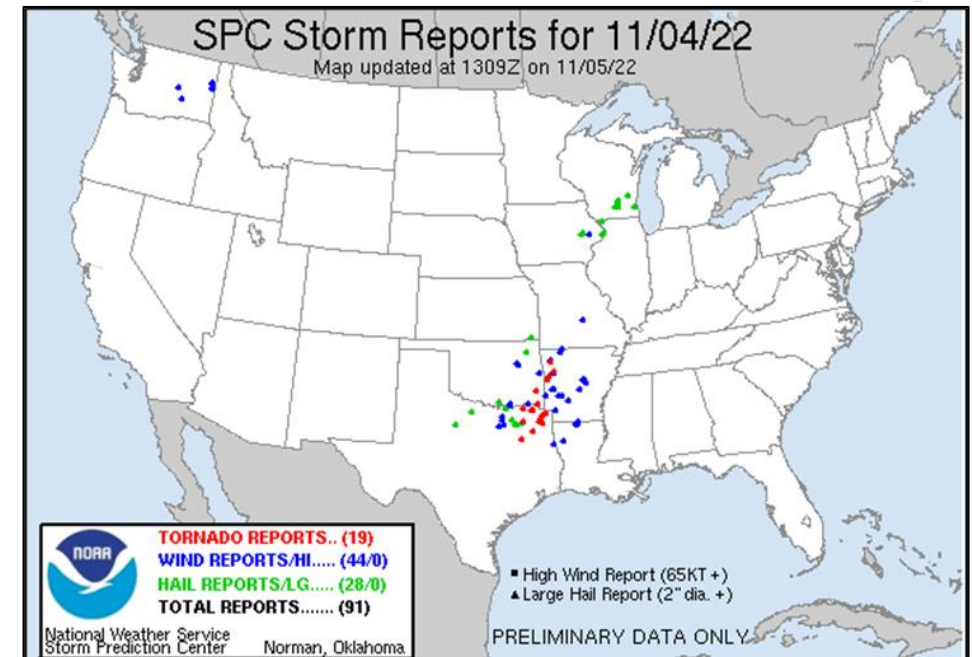
- Oklahoma: The Governor declared a State of Emergency (*Region VI SPOTREP as of 3:46 p.m. Nov 5*)
- Minimal power outages across the region (*Eagle-I as of 8:40 a.m. ET Nov 6*)
- Shelters: 1 with 0 occupants (*ARC report as of 6:50 a.m. ET Nov 6*)
 - One (1) fatality and seven (7) injuries

State / Local Response:

- TX EOC at Partial Activation (Severe Weather) with ESF 1,3,4,6-10,12,13,15,17,19
- TX TF-1/TF-2 (Type 3 with boats) activated
- OK EOC at Monitoring (with increased staff and extended hours) (Severe Weather)

FEMA / Federal Response:

- Region VI RWC: **Monitoring**; RRCC: Rostered
- National Watch Center is monitoring in coordination with FEMA Region VI

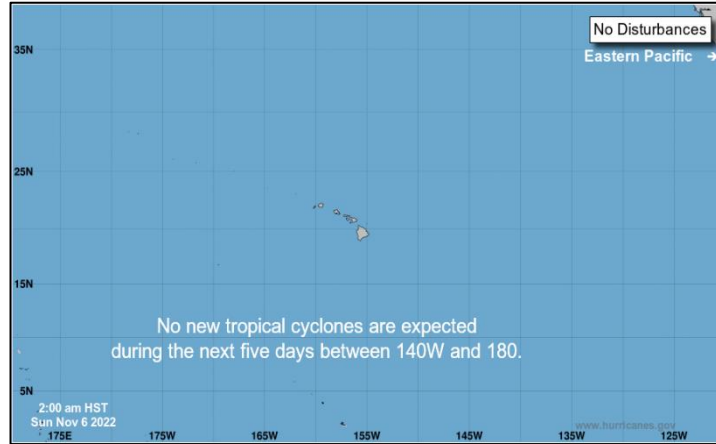


FEMA

National Watch Center

Tropical Outlook – Five Day

Central Pacific



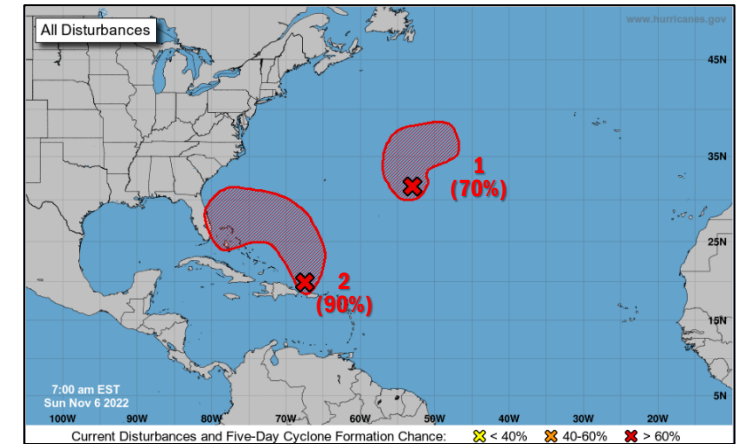
- No new tropical cyclones expected during the next 5 days

Eastern Pacific



- No new tropical cyclones expected during the next 5 days

Atlantic



Disturbance 1 (as of 7:00 a.m. ET)

- Located several hundred miles E of Bermuda
- A short-lived tropical depression or storm is likely to form in the next day or so
- Forecast to turn northward and northeastward and merge with a strong cold front
- Formation chance – 48-hour: High (70%); 5-day: High (70%)

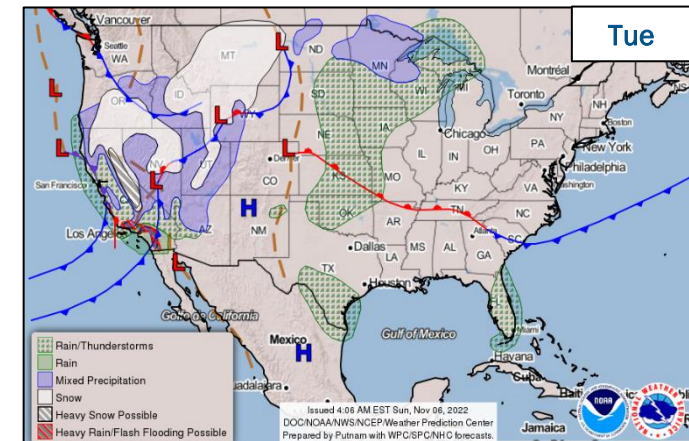
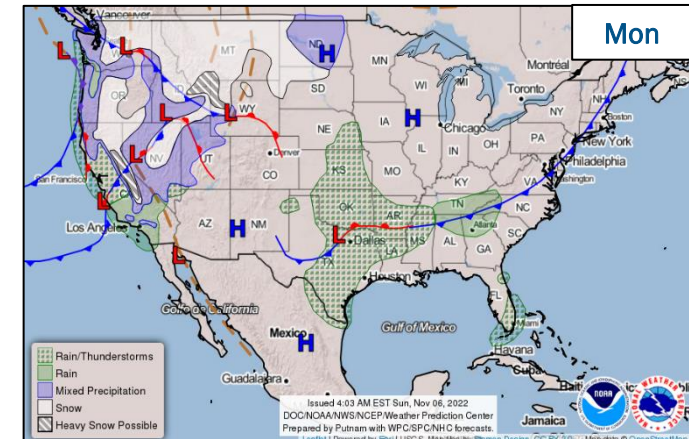
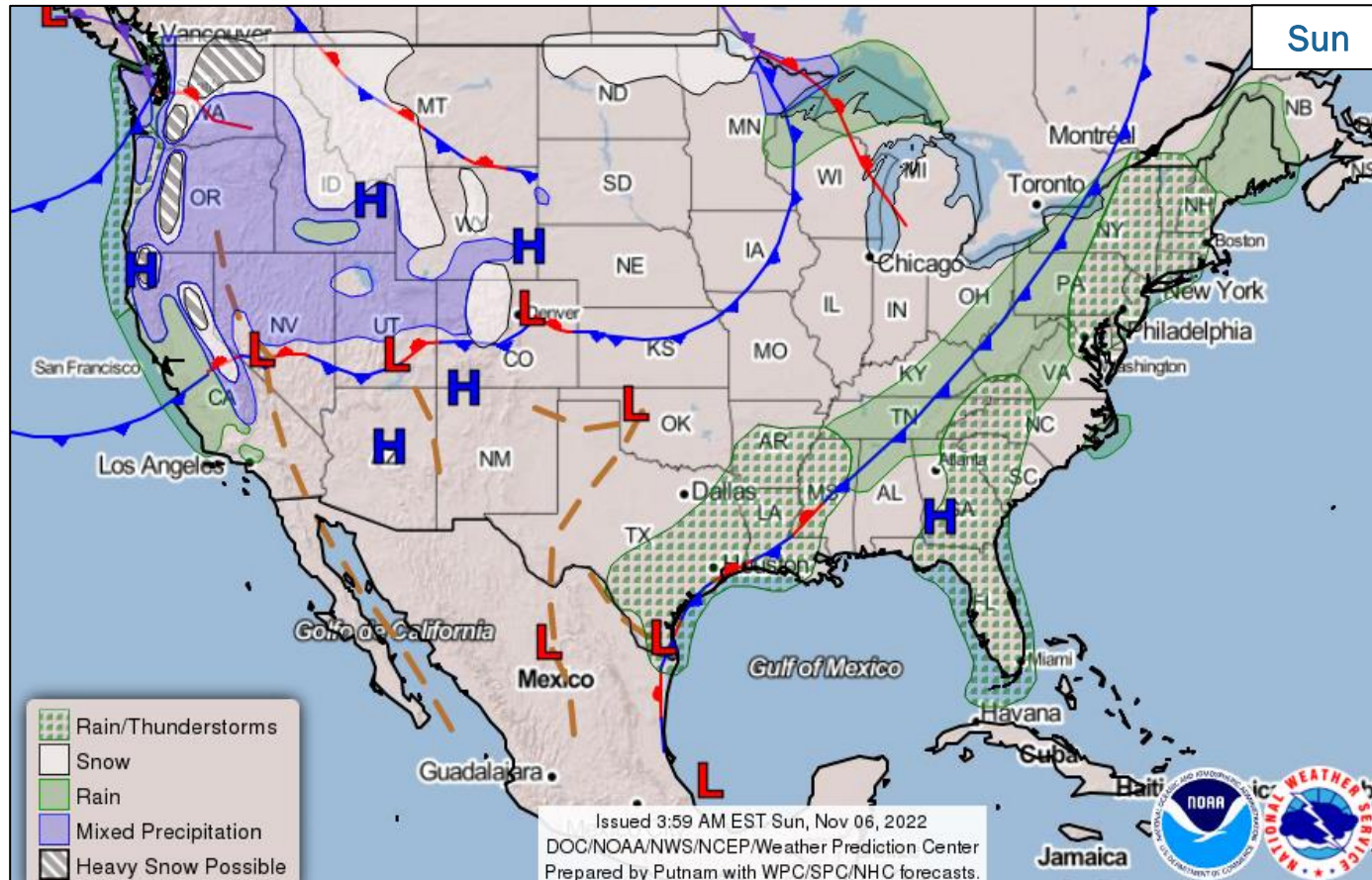
Disturbance 2 (as of 7:00 a.m. ET)

- Located 100 miles N of Puerto Rico
- Forecast to move northward over the southwestern Atlantic later today
- A subtropical or tropical depression is likely to form early this week
- Formation chance – 48-hour: High (70%); 5-day: High (90%)



FEMA

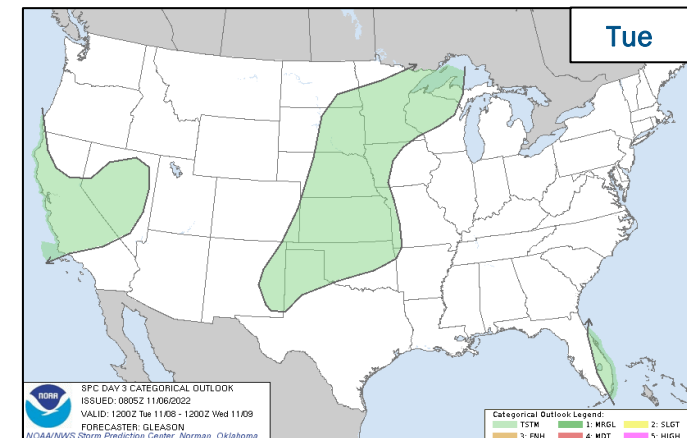
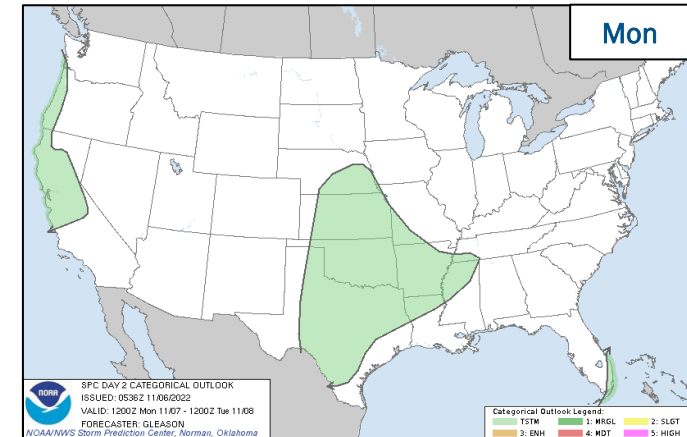
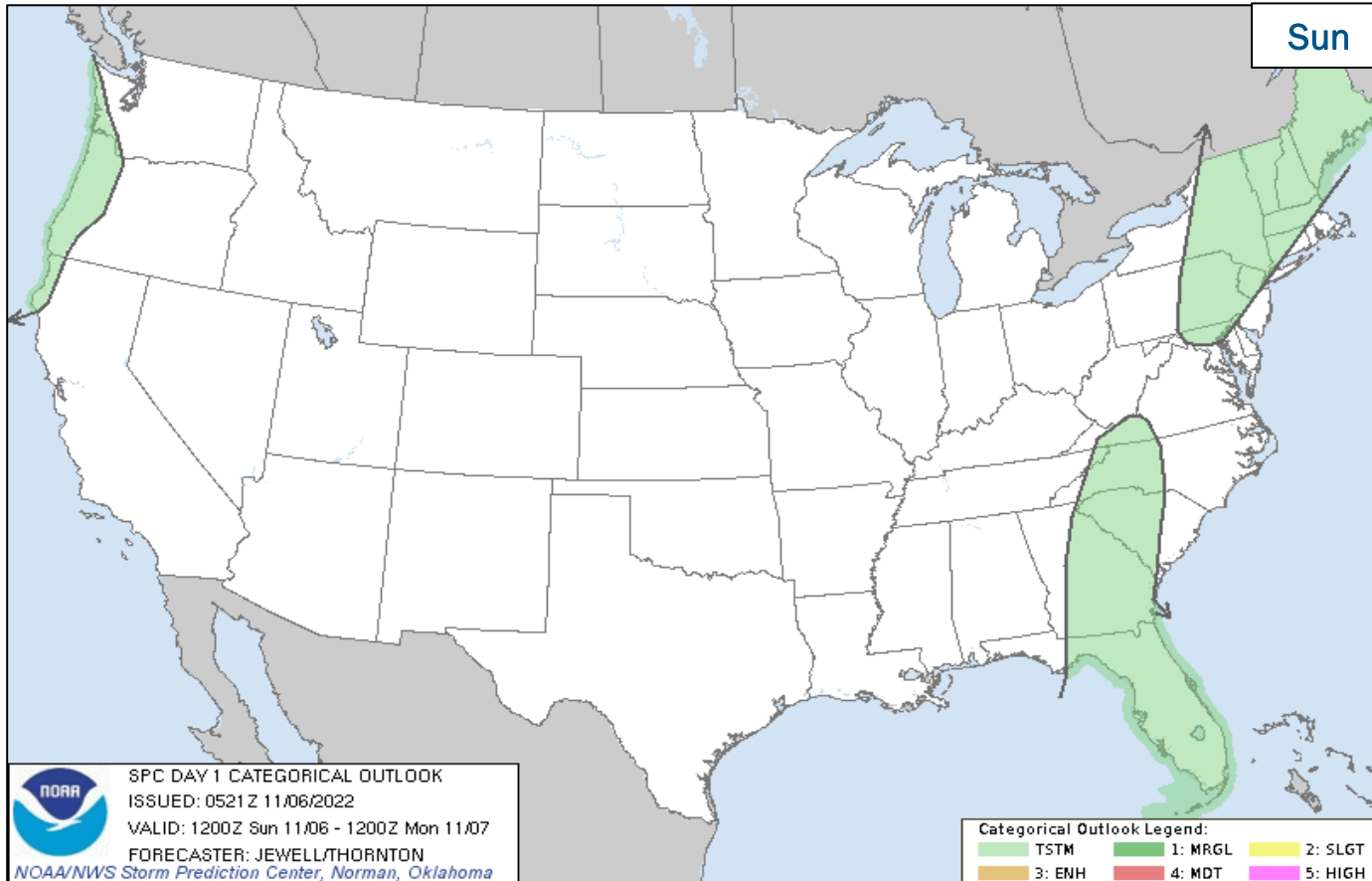
National Weather Forecast



FEMA

National Watch Center

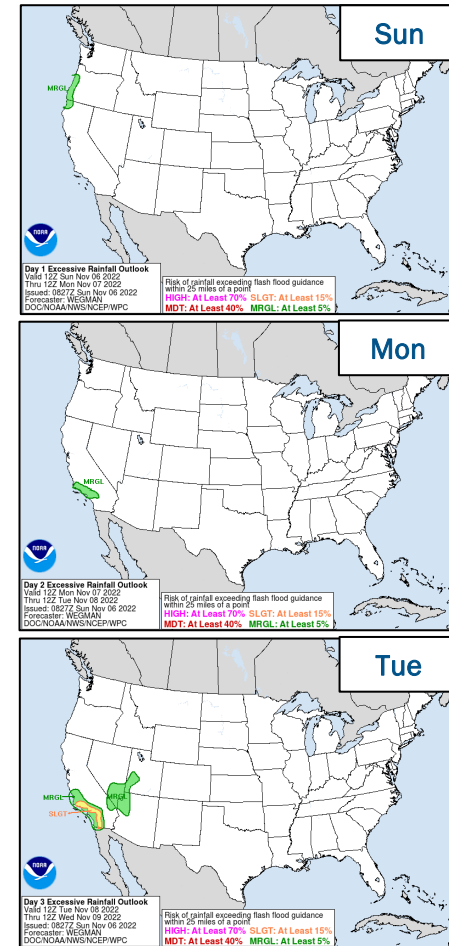
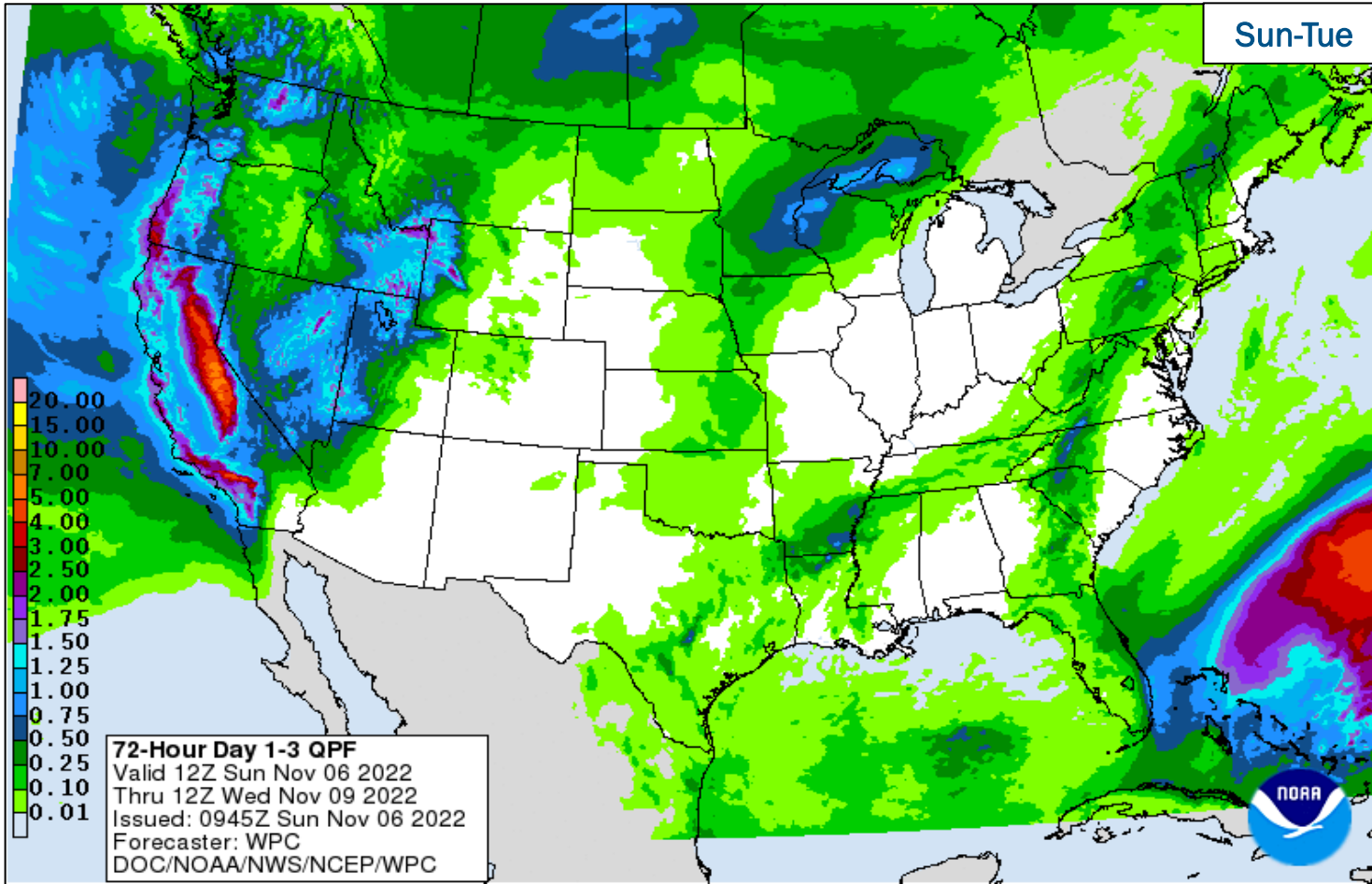
Severe Weather Outlook



FEMA

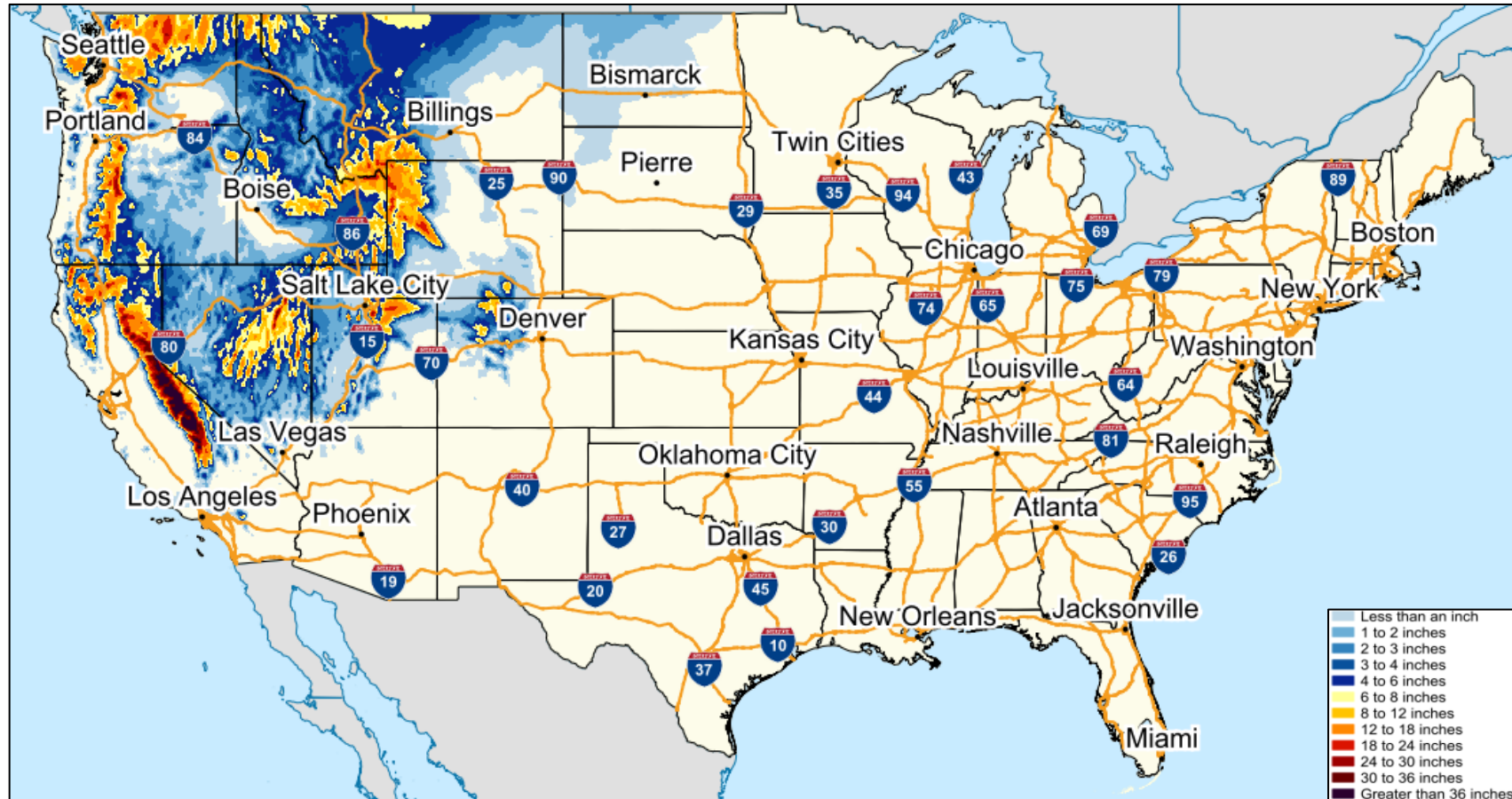
National Watch Center

Precipitation & Excessive Rainfall



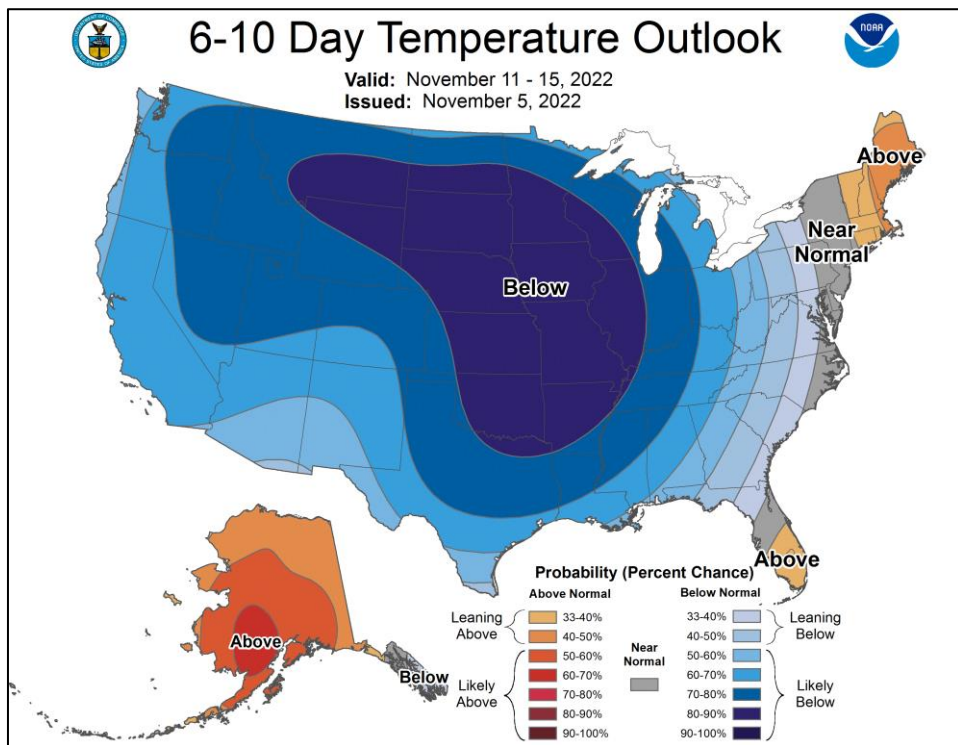
FEMA

Forecast Snowfall

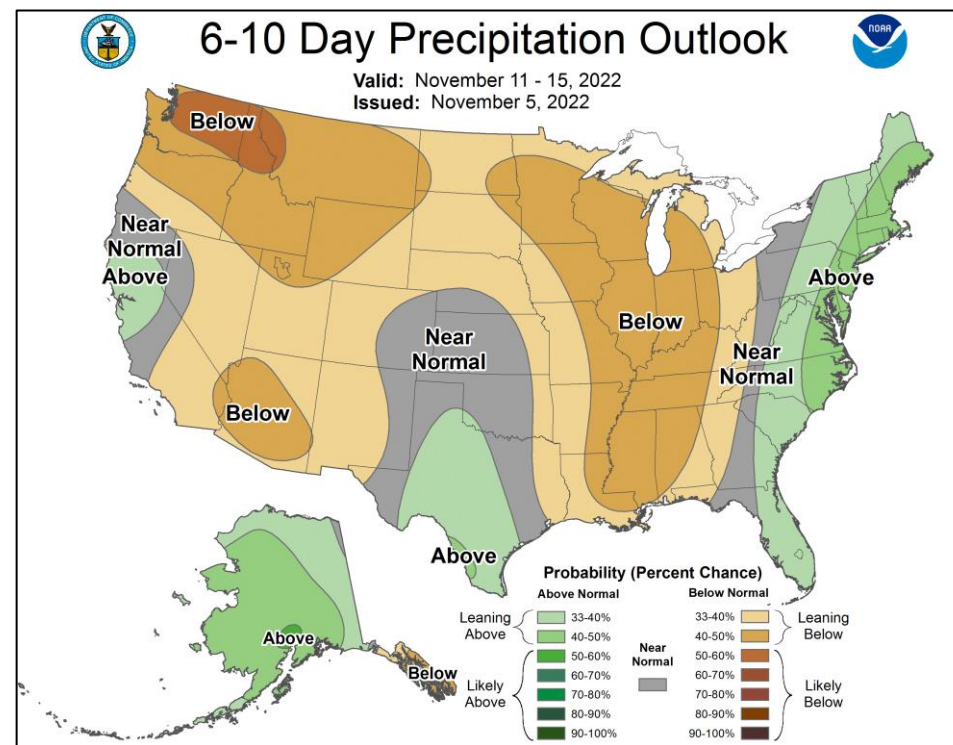


FEMA

Long Range Outlooks – Nov 11-15



6-10 Day Temperature Probability



6-10 Day Precipitation Probability

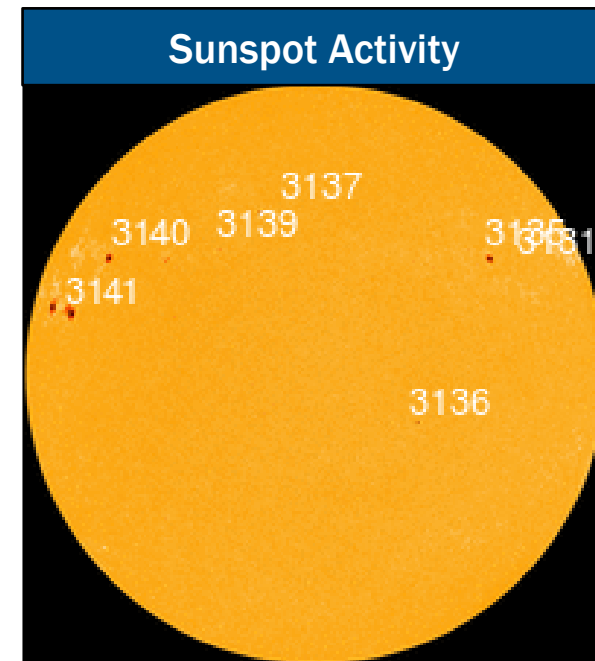
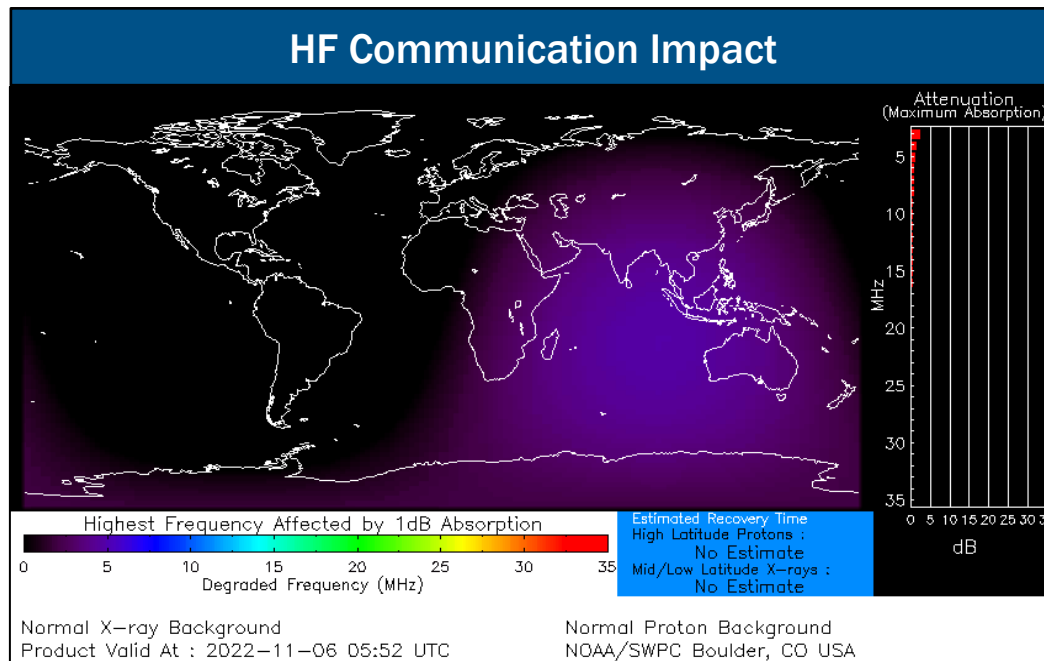


FEMA

Space Weather Outlook

	Space Weather Activity	Geomagnetic Storms	Solar Radiation	Radio Blackouts
Past 24 Hours	None	None	None	None
Next 24 Hours	None	None	None	None

For further information on NOAA Space Weather Scales refer to: <http://www.swpc.noaa.gov/noaa-scales-explanation>
 For further information on Sunspot Activity refer to: <https://www.swpc.noaa.gov/phenomena/sunspotssolar-cycle>



FEMA

FEMA Common Operating Picture

15
Joint Field
Offices

9
Virtual Joint
Field Offices

54
Major
Disasters

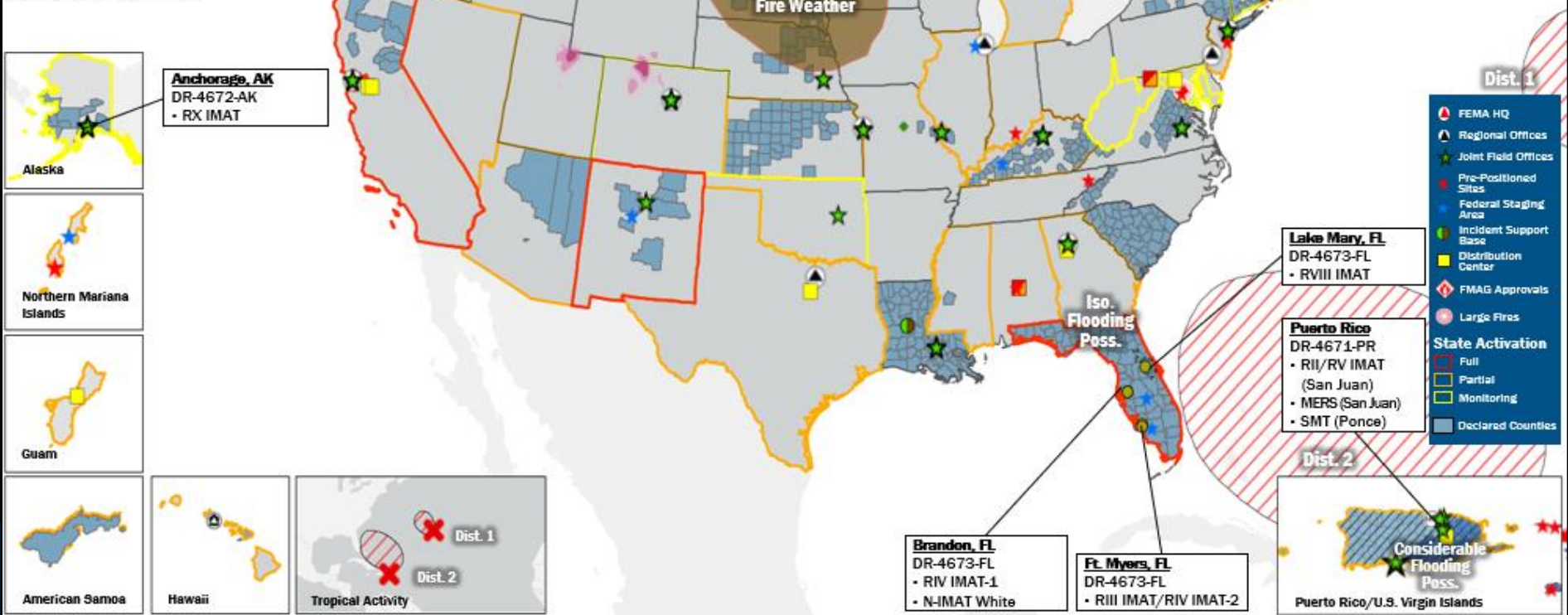
11
Emergency
Declarations

Sunday
November 6, 2022
8:30 a.m. ET

FEMA HQ	
NWC	NRCC
Monitoring	Rostered
FEMA REGIONS	
Watch	RRCC
Monitoring	I Rostered
Enhanced	II Rostered
Monitoring	III Rostered
Monitoring	IV Rostered
Monitoring	V Rostered
Monitoring	VI Rostered
Monitoring	VII Rostered
Monitoring	VIII Rostered
Monitoring	IX Rostered
Monitoring	X Rostered
Notes:	
RWCs/RRCCs: RII RWC: Enhanced Watch 7 a.m. ET (NYC Marathon)	STATE EOCs: • NJ: Remnants of Ida • NJ/WA: Monkeypox • CO/NJ: Avian Influenza • PR: TC Fiona • FL: TC Ian • GA: Supply Chain Disruptions • KY/NM: Flooding • MS: Jackson Water Crisis • IL: SW Border Bus Reception and Coordination • AZ/CO/NM: Wildfires • KS: All Hazards • AS/HI: Seismic Activity • AK: West Coast Storm • TX/OK: Severe Weather
Surge Capacity Force	
Rostered 7,697	Deployed 239 (-2)

N-IMATs	
2-4 Teams Available	
Red	
White	FL
Blue	Demobilizing
Gold	
R-IMATs	
4-6 Teams Available	
I	2
II	PR
III	FL
IV-1	FL
IV-2	FL
V	PR
VI-1	Personnel
VI-2	
VII	1
VIII	FL
IX-1	Personnel
IX-2	
X	AK

REGIONAL BREAKDOWN			
JFO/VJFO	DR	EM	
I	3/0	6	1
II	2/3	5	3
III	1/0	2	0
IV	1/1	6	4
V	1/0	4	0
VI	2/1	3	3
VII	2/1	4	0
VIII	1/1	4	0
IX	0/1	6	0
X	2/1	14	0



IM Workforce

13,411 Assigned
3,672 (-14) Unavailable
6,943 (-26) Deployed

21% (+1) / 2,796 (+81) Available

IM Cadre Availability ≤ 25% Availability

Civil Rights: 15% (17/116); Disaster Field Training Operations: 25% (25/100); Disability Integration: 11% (7/64); External Affairs: 23% (114/491); Environmental Planning and Historic Preservation: 17% (146/845); Field Leadership: 10% (14/142); Hazard Mitigation: 11% (146/1,278); Human Resources: 22% (36/167); Individual Assistance: 22% (564/2,557); Interagency Recovery Coordination: 18% (54/302); Information Technology: 25% (150/602); Logistics: 19% (262/1,374); Operations: 15% (53/361); Public Assistance: 14% (317/2,282); Planning: 9% (45/475); Safety: 12% (6/75); Security: 22% (31/138)

MERS

≥ 66%

36 Assigned
0 Unavailable
0 Deployed

36 Available

US&R

≥ 66%

28 Assigned
3 Unavailable
0 Deployed

25 Available

FCO

≤ 1 Type I

51 Assigned
1 Unavailable
45 (26 FCOR) Deployed

5 Available

Joint Preliminary Damage Assessments

Region	State / Location	Incident	IA	Number of Counties		Start - End
			PA	Requested	Complete	
V	IN	Flooding Sep 3	IA	0	0	N/A
			PA	3	0	10/18 - TBD
VI	NM	Monsoons Jun 20 and continuing	IA	17	0	TBD
			PA	12	12	6/22 - 10/3



FEMA

Declaration Requests in Process – 6

State / Tribe / Territory – Incident Description	Type	IA	PA	HM	Requested
OR – Wildfires and Straight-line Winds	EM		X		Sep 9
GA – Flooding	DR	X			Oct 4
WV – Severe Storms, Flooding, Landslides, and Mudslides	DR	X	X	X	Oct 14
UT – Severe Storms and Flooding	DR		X	X	Oct 19
CA – Heat Dome and Wildfires	DR	X	X	X	Oct 26
SC – Hurricane Ian	DR	X	X	X	Oct 31



FEMA



FEMA

Helping people before, during, and after disasters.



Scan to subscribe to this briefing.