

FEMA National Watch Center

# Daily Operations Briefing

Saturday, November 5, 2022

8:30 a.m. ET



**FEMA**

# National Current Ops / Monitoring

---

## New Significant Incidents / Ongoing Ops

- Severe Weather – Southern Plains to the Lower MS Valley

## Hazard Monitoring

- Mixed Precipitation – Pacific Northwest, Northern and Central Rockies
- Tropical Activity:
  - Atlantic:
    - Tropical Depression Lisa
    - Disturbance 1: Low (30%); Disturbance 2: Medium (60%)

---

## Disaster Declaration Activity

- No new declaration activity

## Event Monitoring

- No significant events



**FEMA**

# Severe Weather – Southern Plains to Lower MS Valley

**Current Situation:** Severe weather impacted the Southern Plains overnight with high winds, large hail, and strong tornadoes. Preliminary reports of 19 tornadoes (13 in TX, 2 in OK, 4 in AR), 44 wind, and 28 hail reports. Damage assessments continued at daybreak. There has been no request for FEMA assistance.

**Impacts:** All lifelines are reported green

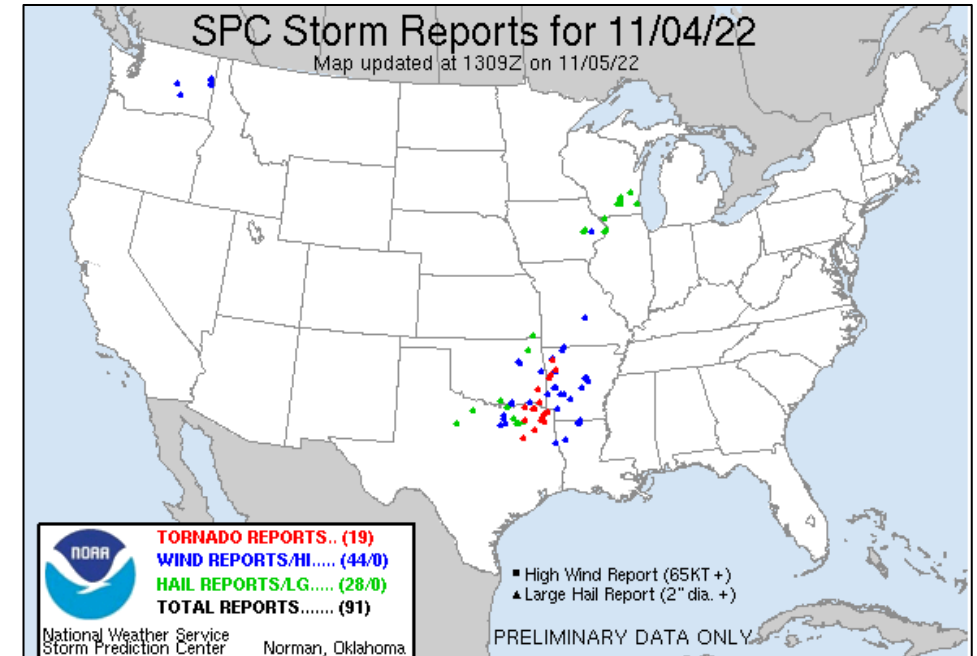
- Media reported 1 fatality and several injuries resulting from the severe weather
- Minimal power outages across the region (*Eagle-I as of 9:00 a.m. ET Nov 5*)
- Shelters: 1 with 0 occupants (*Red Cross report as of 6:50 a.m. ET Nov 5*)
- OK, TX, and AR:
  - Several damaged and destroyed homes/mobile homes reported
  - Several down powerlines and trees were reported
  - Media reported: Several businesses, a medical center, and a school were damaged

**State / Local Response:**

- TX EOC at Partial Activation (Severe Weather)
  - TX TF-1 and TX TF-2 (Type 3 with boats) activated
- OK EOC at Monitoring (Severe Weather)
- AR EOC returned to Normal Operations

**FEMA / Federal Response:**

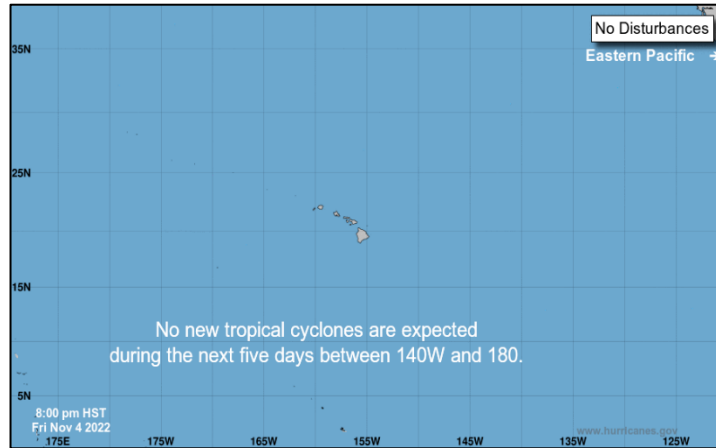
- Region VI RWC: Enhanced Watch (Severe Weather) until 5:00 p.m. ET
- Region VI RRCC: Normal Operations
- Two NIMS Type 3 US&R task forces (MO-TF1 and CO-TF1) activated, and on standby
- NWC continues to monitor



FEMA

# Tropical Outlook – Five Day

## Central Pacific



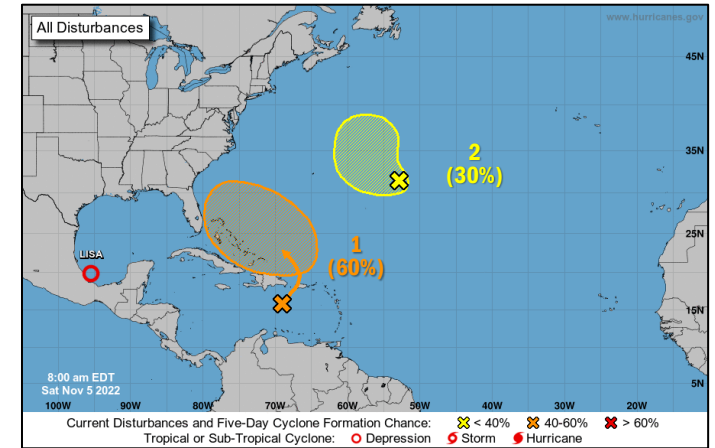
- No new tropical cyclones expected during the next 5 days

## Eastern Pacific



- No new tropical cyclones expected during the next 5 days

## Atlantic



### [Tropical Depression Lisa](#) (Advisory #23 as of 5:00 a.m. ET)

- Located 60 miles NE of Veracruz, Mexico
- Maximum sustained winds are 30 mph
- Moving NNW at 3 mph
- Lisa or its remnants are forecast to stall or drift southward through the weekend

### [Disturbance 1](#) (as of 8:00 a.m. ET)

- Located over the eastern Caribbean Sea, forecast to move northward over the southwest Atlantic
- Could begin to acquire subtropical or tropical characteristics and a depression could form
- Formation chance – 48-hour: Low (20%); 5-day: Medium (60%)

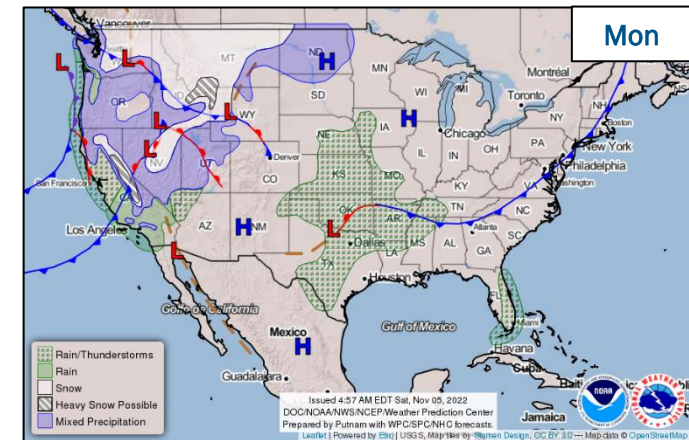
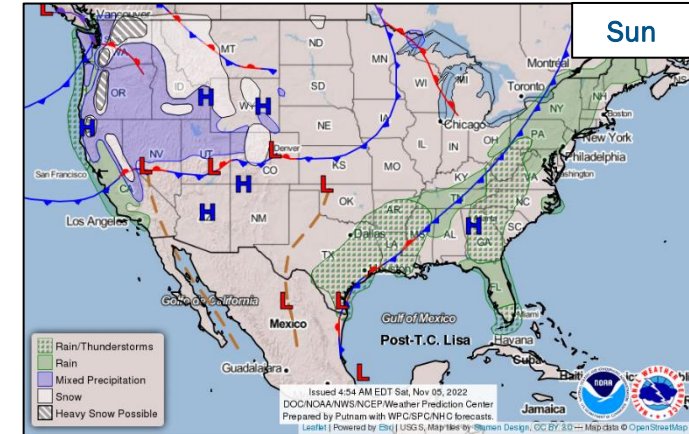
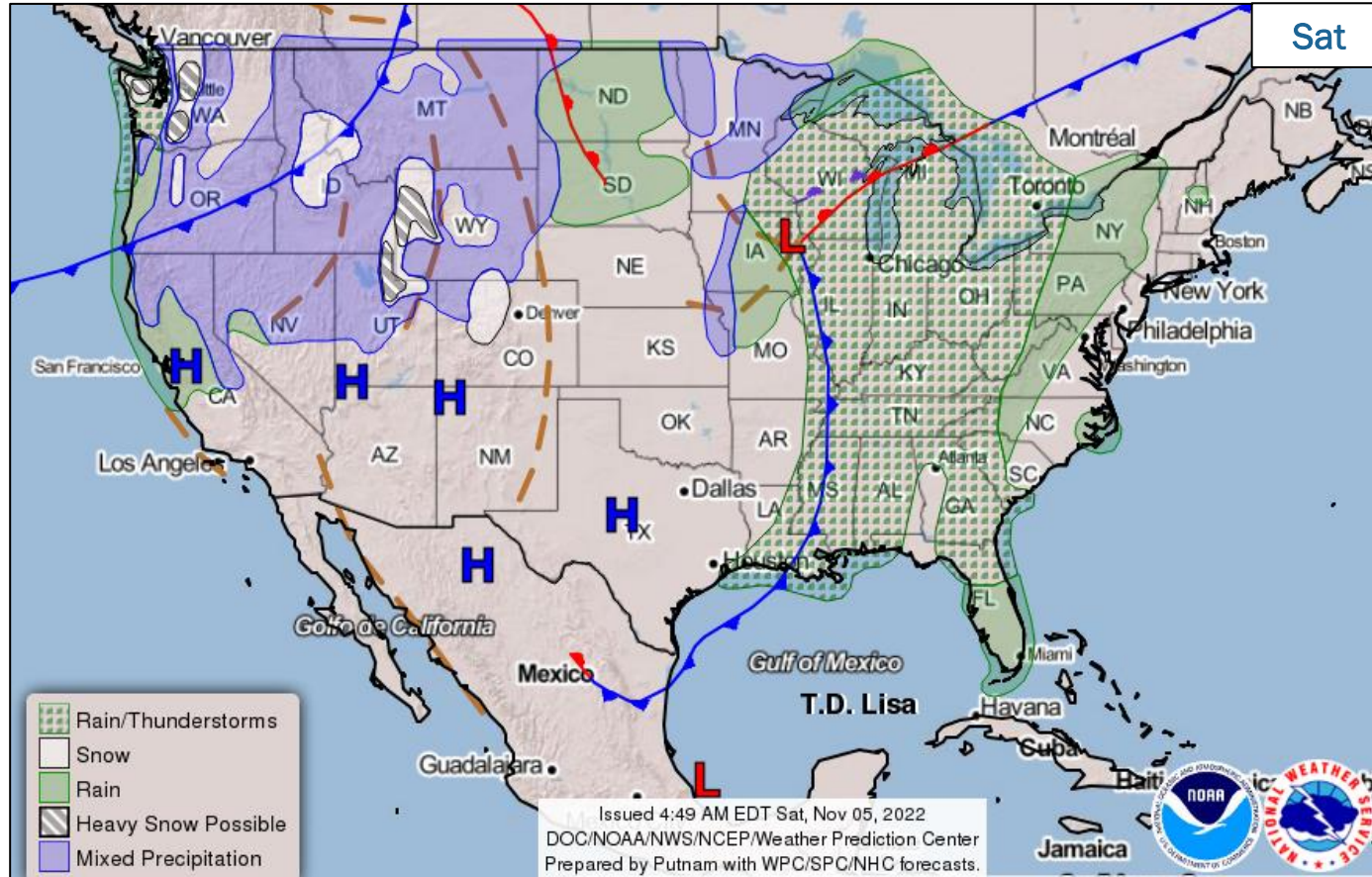
### [Disturbance 2](#) (as of 8:00 a.m. ET)

- Located several hundred miles E of Bermuda
- Tropical or subtropical development of this disturbance is possible during the next two to three days
- Formation chance – 48-hour: Low (20%); 5-day: Low (30%)



FEMA

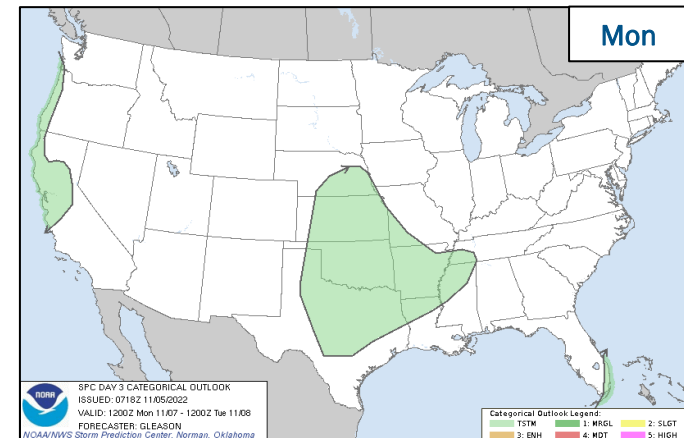
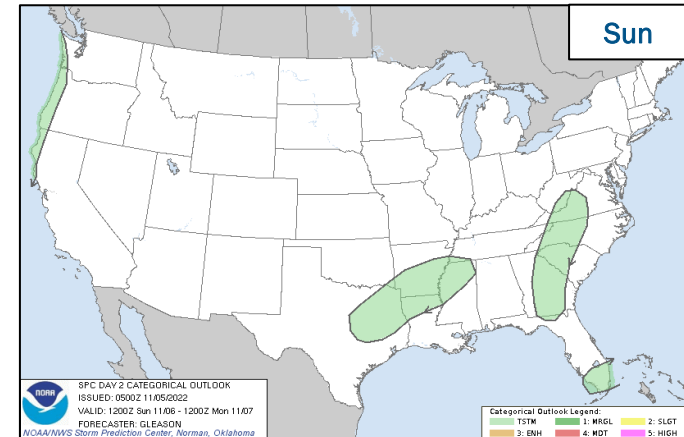
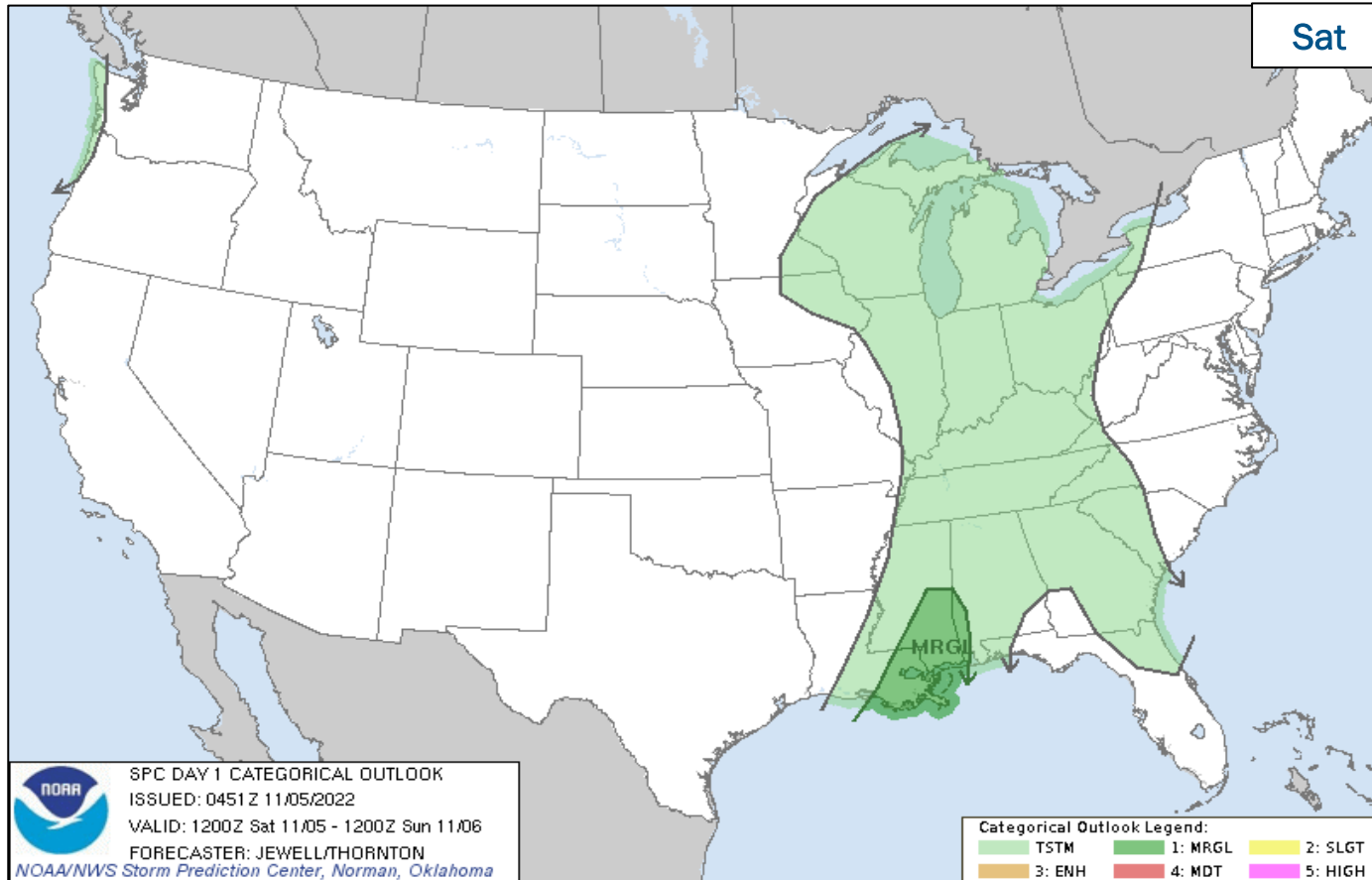
# National Weather Forecast



FEMA

National Watch Center

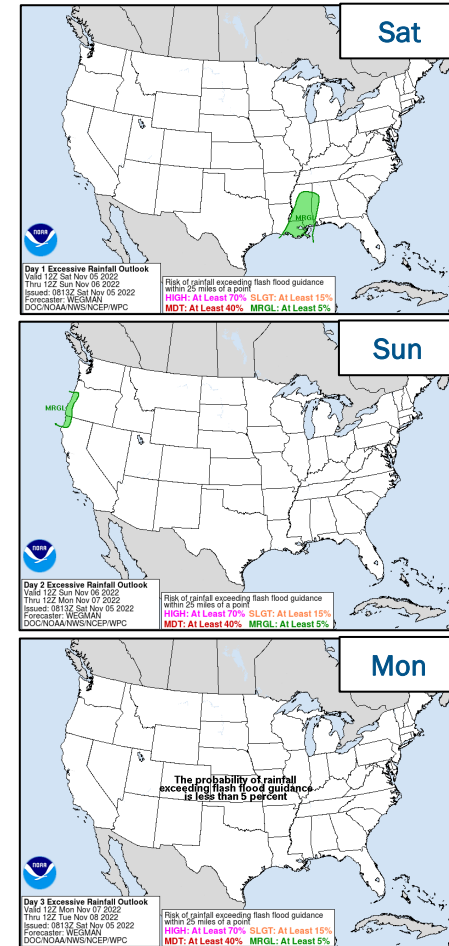
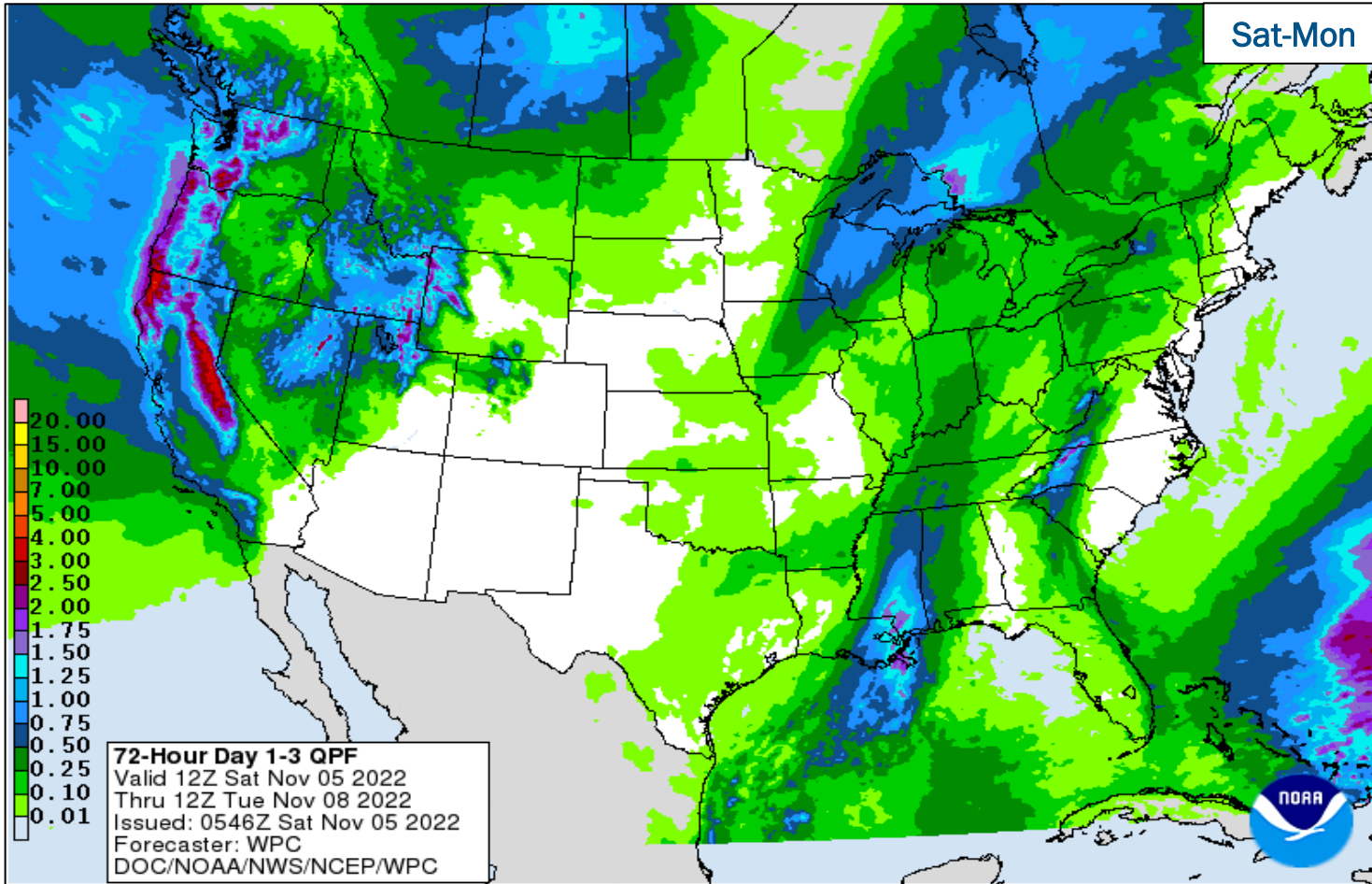
# Severe Weather Outlook



FEMA

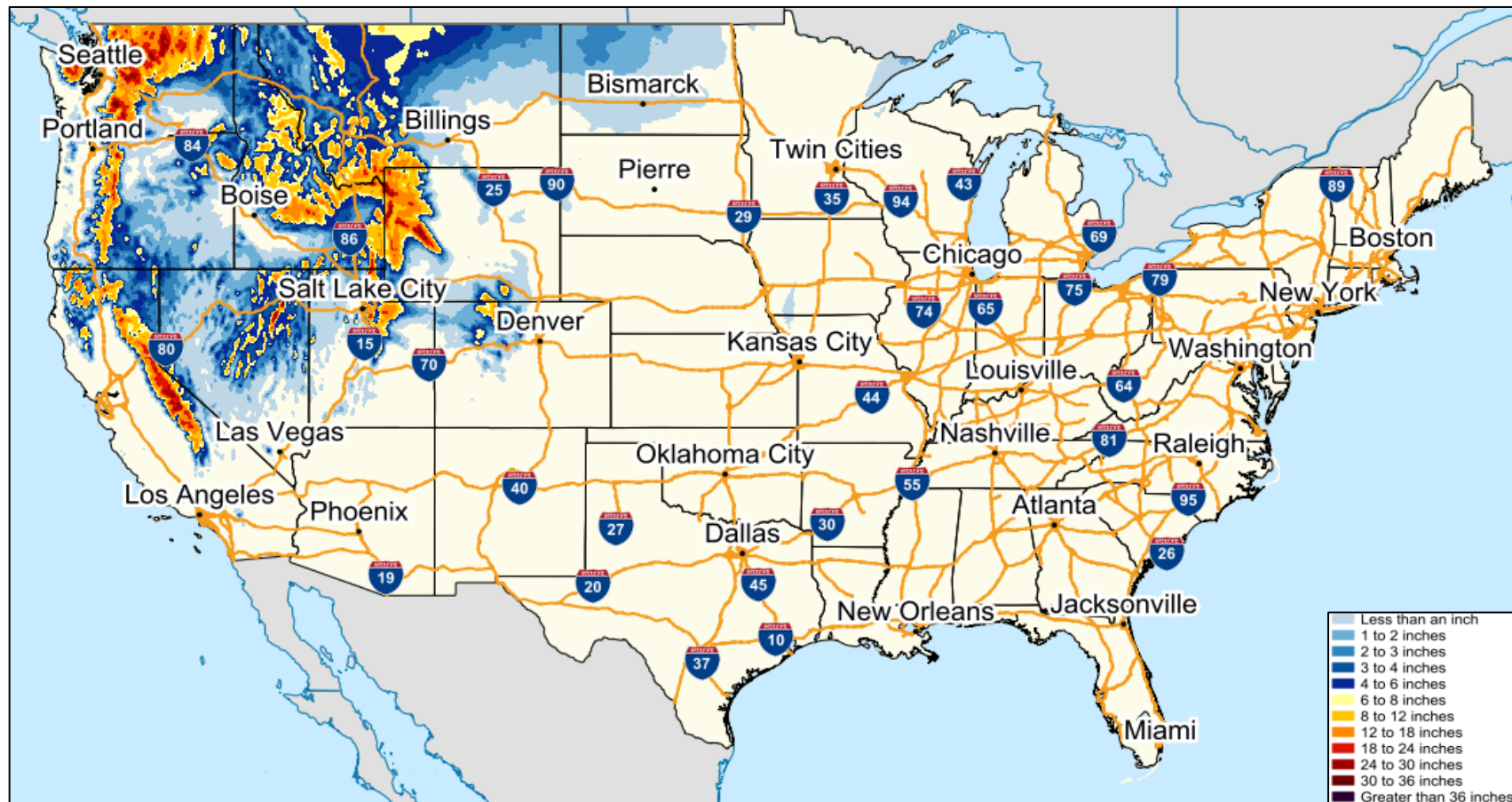
National Watch Center

# Precipitation & Excessive Rainfall



FEMA

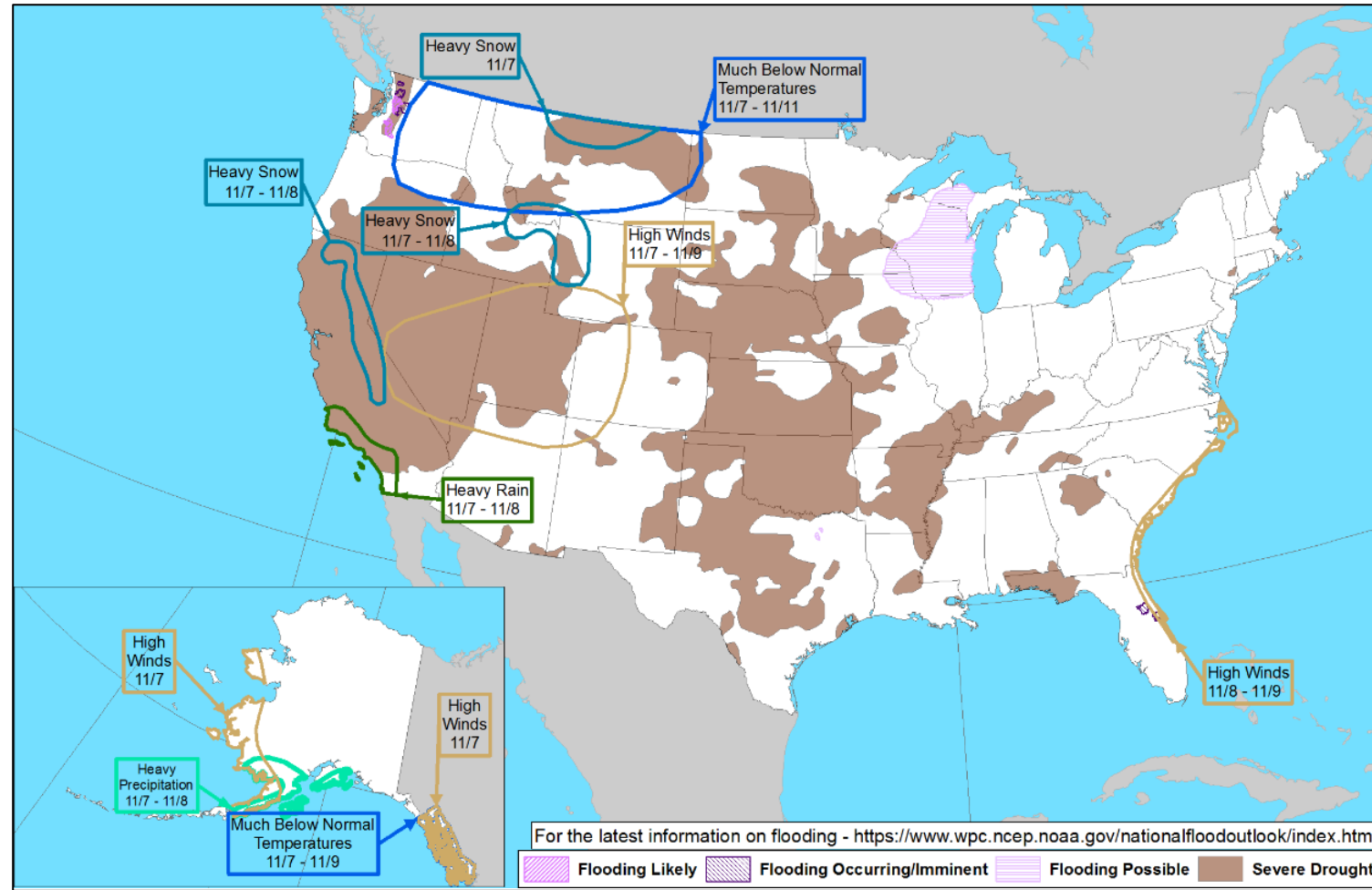
# Forecast Snowfall



FEMA



# Hazards Outlook – Nov 7-11

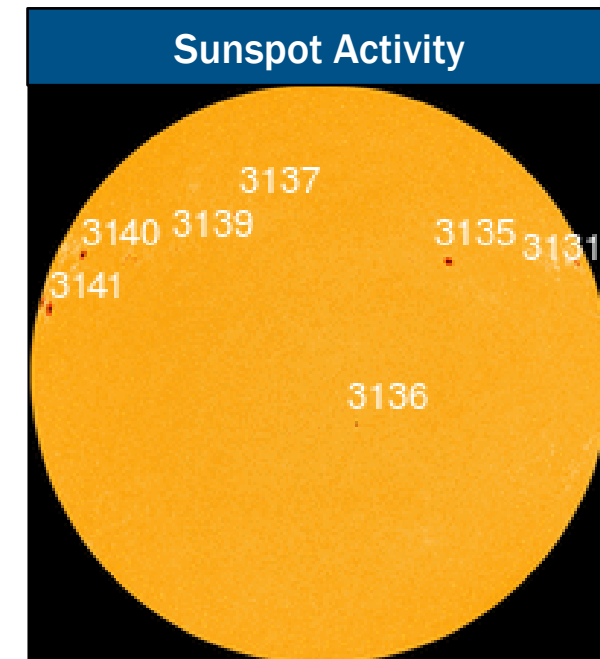



FEMA

# Space Weather Outlook

	Space Weather Activity	Geomagnetic Storms	Solar Radiation	Radio Blackouts
Past 24 Hours	None	None	None	None
Next 24 Hours	None	None	None	None

For further information on NOAA Space Weather Scales refer to: <http://www.swpc.noaa.gov/noaa-scales-explanation>  
 For further information on Sunspot Activity refer to: <https://www.swpc.noaa.gov/phenomena/sunspotssolar-cycle>



**FEMA**

National Watch Center

# FEMA Common Operating Picture

**15**  
Joint Field  
Offices

**9**  
Virtual Joint  
Field Offices

**54**  
Major  
Disasters

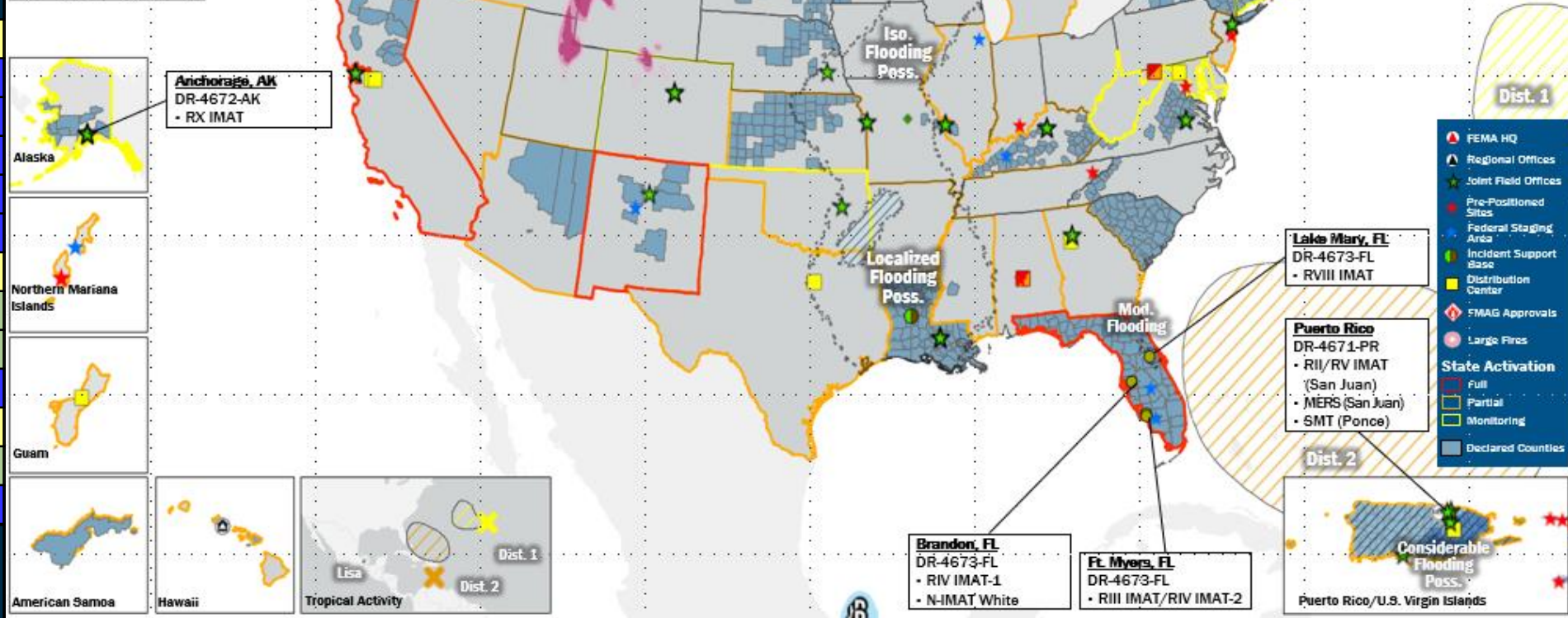
**11**  
Emergency  
Declarations

Saturday  
November 5, 2022  
8:30 a.m. ET

FEMA HQ	
NWC	NRCC
Monitoring	Rostered
FEMA REGIONS	
Watch	RRCC
Monitoring	I Rostered
Monitoring	II Rostered
Monitoring	III Rostered
Monitoring	IV Rostered
Monitoring	V Rostered
Enhanced	VI Rostered
Monitoring	VII Rostered
Monitoring	VIII Rostered
Monitoring	IX Rostered
Monitoring	X Rostered
Notes:	
<b>RWCs/RRCCs:</b> RVI RWC: Severe Weather	<b>STATE EOCs:</b> • NJ: Remnants of Ida • NJ/WA: Monkeypox • CO/NJ: Avian Influenza • PR: TC Fiona • FL: TC Ian • GA: Supply Chain Disruptions • KY/NM: Flooding • MS: Jackson Water Crisis • IL: SW Border Bus Reception and Coordination • AZ/CO/NM: Wildfires • KS: All Hazards • AS/HI: Seismic Activity • AK: West Coast Storm • TX/OK/AR: Severe Weather
Surge Capacity Force	
Rostered 7,697	Deployed 243 (-1)

N-IMATs	
2-4 Teams Available	
Red	
White	FL
Blue	Demobilizing
Gold	
R-IMATs	
4-6 Teams Available	
I	Reconstituting
II	PR
III	FL
IV-1	FL
IV-2	FL
V	PR
VI-1	Personnel
VI-2	
VII	1
VIII	FL
IX-1	Personnel
IX-2	
X	AK

REGIONAL BREAKDOWN			
JFO/VJFO	DR	EM	
I	3/0	6	1
II	2/3	5	3
III	1/0	2	0
IV	1/1	6	4
V	1/0	4	0
VI	2/1	3	3
VII	2/1	4	0
VIII	1/1	4	0
IX	0/1	6	0
X	2/1	14	0



## IM Workforce

13,411 (-16) Assigned  
 3,686 (-4) Unavailable  
 6,969 (-53) Deployed

21% (+1) / 2,715 (+41) Available

## IM Cadre Availability ≤ 25% Availability

Civil Rights: 15% (17/116); Disaster Field Training Operations: 25% (25/100); Disability Integration: 11% (7/64); External Affairs: 23% (111/491); Environmental Planning and Historic Preservation: 17% (142/845); Field Leadership: 9% (13/142); Hazard Mitigation: 11% (141/1,278); Human Resources: 21% (35/167); Individual Assistance: 23% (589/2,557); Interagency Recovery Coordination: 18% (54/302); Information Technology: 25% (148/602); Logistics: 19% (258/1,374); Operations: 14% (49/361); Public Assistance: 14% (323/2,282); Planning: 9% (42/475); Safety: 11% (8/75); Security: 22% (31/138)

## MERS

≥ 66%

36 Assigned  
 0 Unavailable  
 0 (-2) Deployed

36 (+2) Available

## US&R

≥ 66%

28 Assigned  
 3 Unavailable  
 0 Deployed

25 Available

## FCO

≤ 1 Type I

51 Assigned  
 1 Unavailable  
 45 (26 FCOR) Deployed

5 Available

# Joint Preliminary Damage Assessments

Region	State / Location	Incident	IA	Number of Counties		Start - End
			PA	Requested	Complete	
V	IN	Flooding Sep 3	IA	0	0	N/A
			PA	3	0	10/18 - TBD
VI	NM	Monsoons Jun 20 and continuing	IA	17	0	TBD
			PA	12	12	6/22 - 10/3



**FEMA**

# Declaration Requests in Process – 6

State / Tribe / Territory – Incident Description	Type	IA	PA	HM	Requested
OR – Wildfires and Straight-line Winds	EM		X		Sep 9
GA – Flooding	DR	X			Oct 4
WV – Severe Storms, Flooding, Landslides, and Mudslides	DR	X	X	X	Oct 14
UT – Severe Storms and Flooding	DR		X	X	Oct 19
CA – Heat Dome and Wildfires	DR	X	X	X	Oct 26
SC – Hurricane Ian	DR	X	X	X	Oct 31



**FEMA**



# FEMA

Helping people before, during, and after disasters.



*Scan to subscribe to this briefing.*