

FEMA National Watch Center

Daily Operations Briefing

Saturday, November 25, 2023

8:30 a.m. ET



FEMA

National Current Ops / Monitoring

New Significant Incidents / Ongoing Ops

- No significant incidents / operations

Hazard Monitoring

- Freezing Rain – Texas, Oklahoma, and Kansas
- Heavy Snow – Kansas
- Mixed Precipitation – Southwest to the Ohio Valley
- Tropical Activity
 - Atlantic: Disturbance 1: Low (10%)
 - Eastern Pacific: Tropical Storm Ramon

Disaster Declaration Activity

- No new declaration activity

Event Monitoring

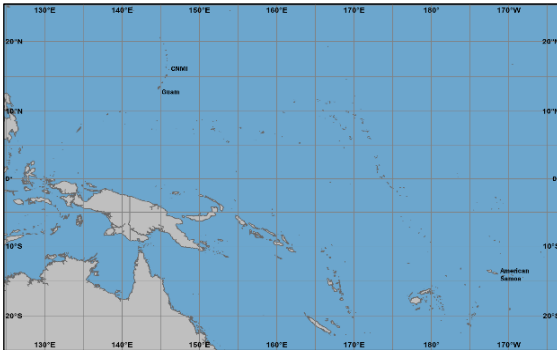
- No significant events



FEMA

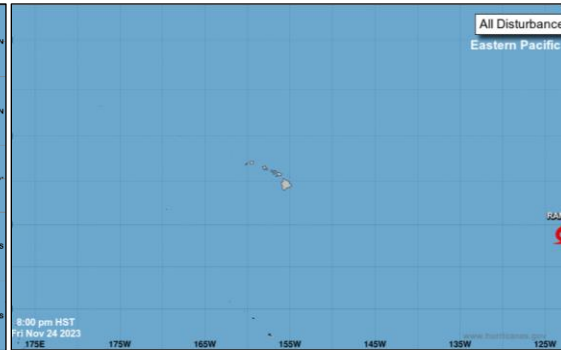
Tropical Outlook

Western Pacific



- No areas of concern for Guam, the Commonwealth of the Northern Mariana Islands or American Samoa

Central Pacific



- No tropical cyclones expected during the next 7 days; see Eastern Pacific for Tropical Storm Ramon

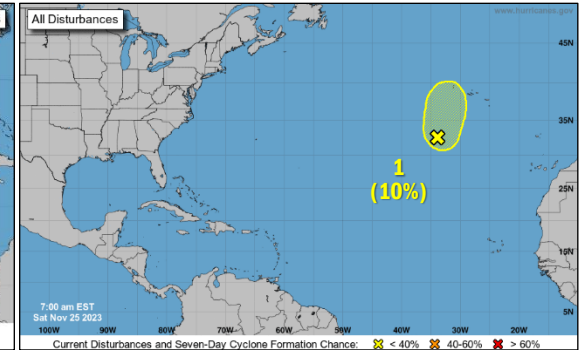
Eastern Pacific



Tropical Storm Ramon: (Advisory #8 as of 4:00 a.m. ET)

- See next slide

Atlantic



Disturbance 1: (As of 7:00 a.m. ET)

- Located over the eastern subtropical Atlantic
- No chance of subtropical or tropical development
- Formation chance: 48-hour – Low (10%); 7-day – Low (10%)

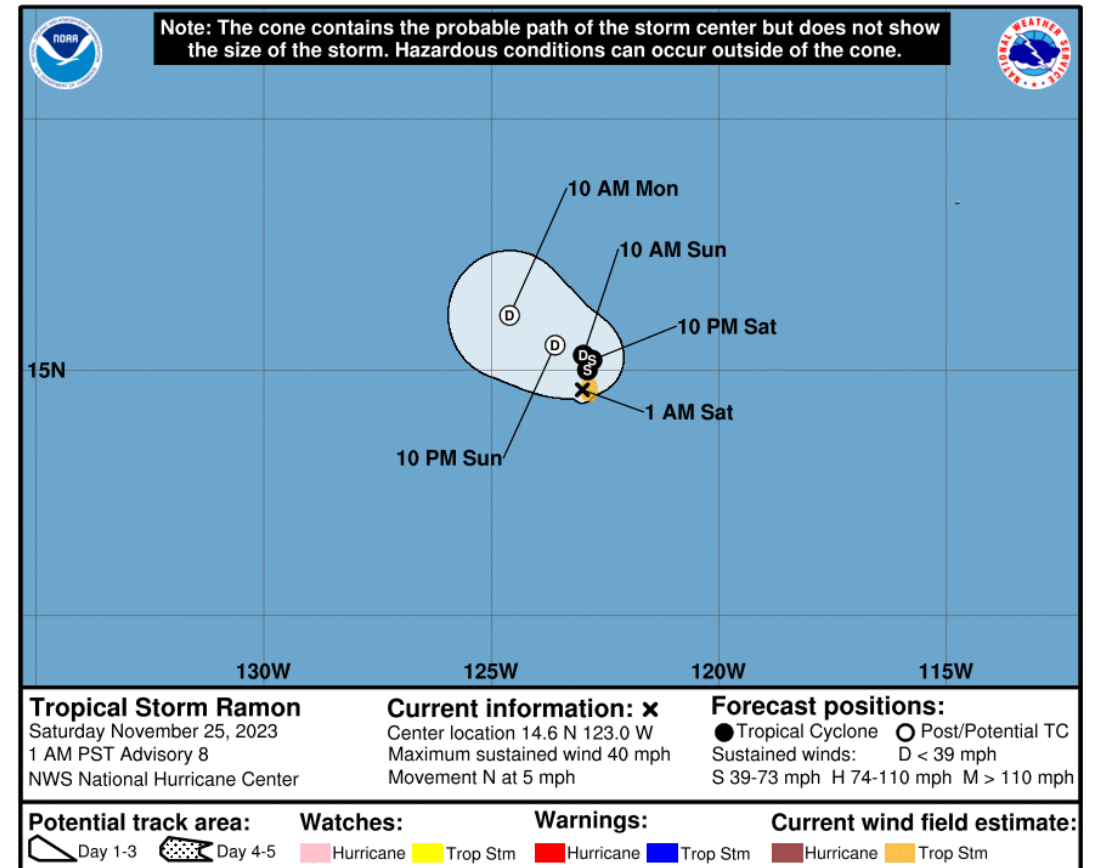


FEMA

Tropical Storm Ramon – Eastern Pacific

Situation: (Advisory #8, as of 4:00 a.m. ET)

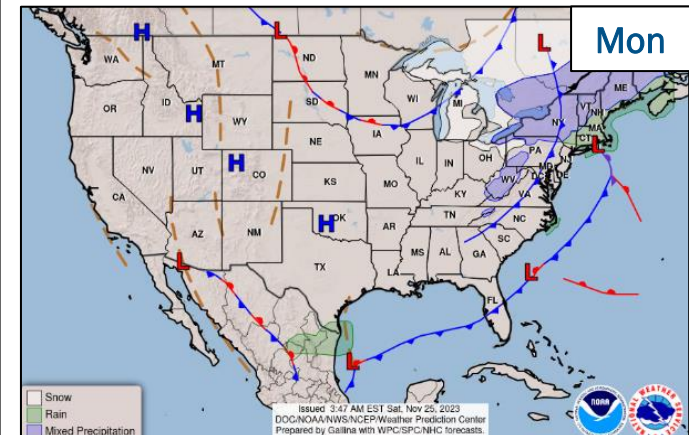
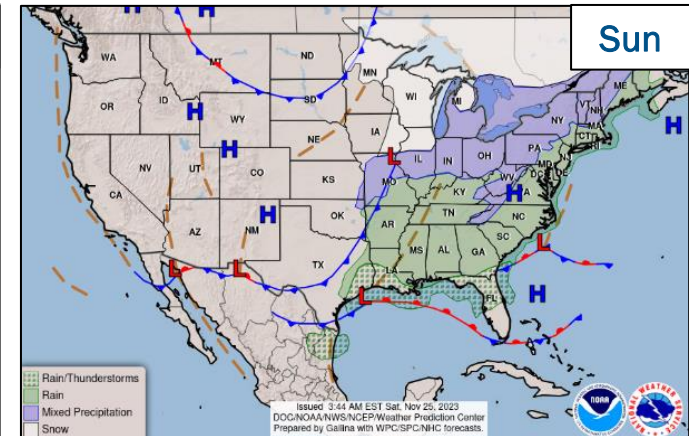
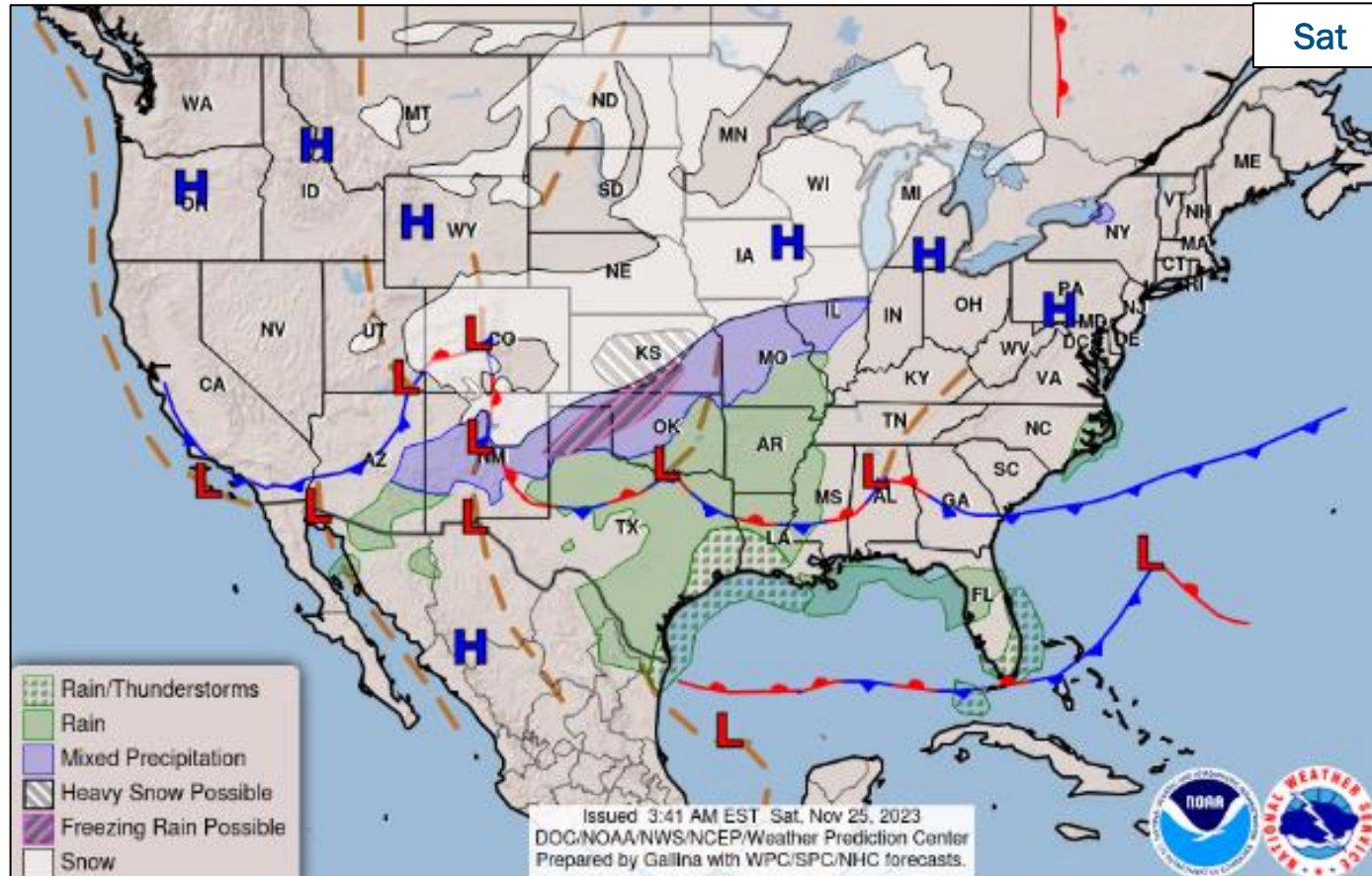
- Located **1,030 miles WSW** of the southern tip of Baja California
- Moving **N** at **5 mph**
- Maximum sustained winds are **40 mph**
- Tropical-storm-force winds extend outward up to **25 miles**
- Slight strengthening possible; weakening begins tonight; remnant low on Sunday



FEMA

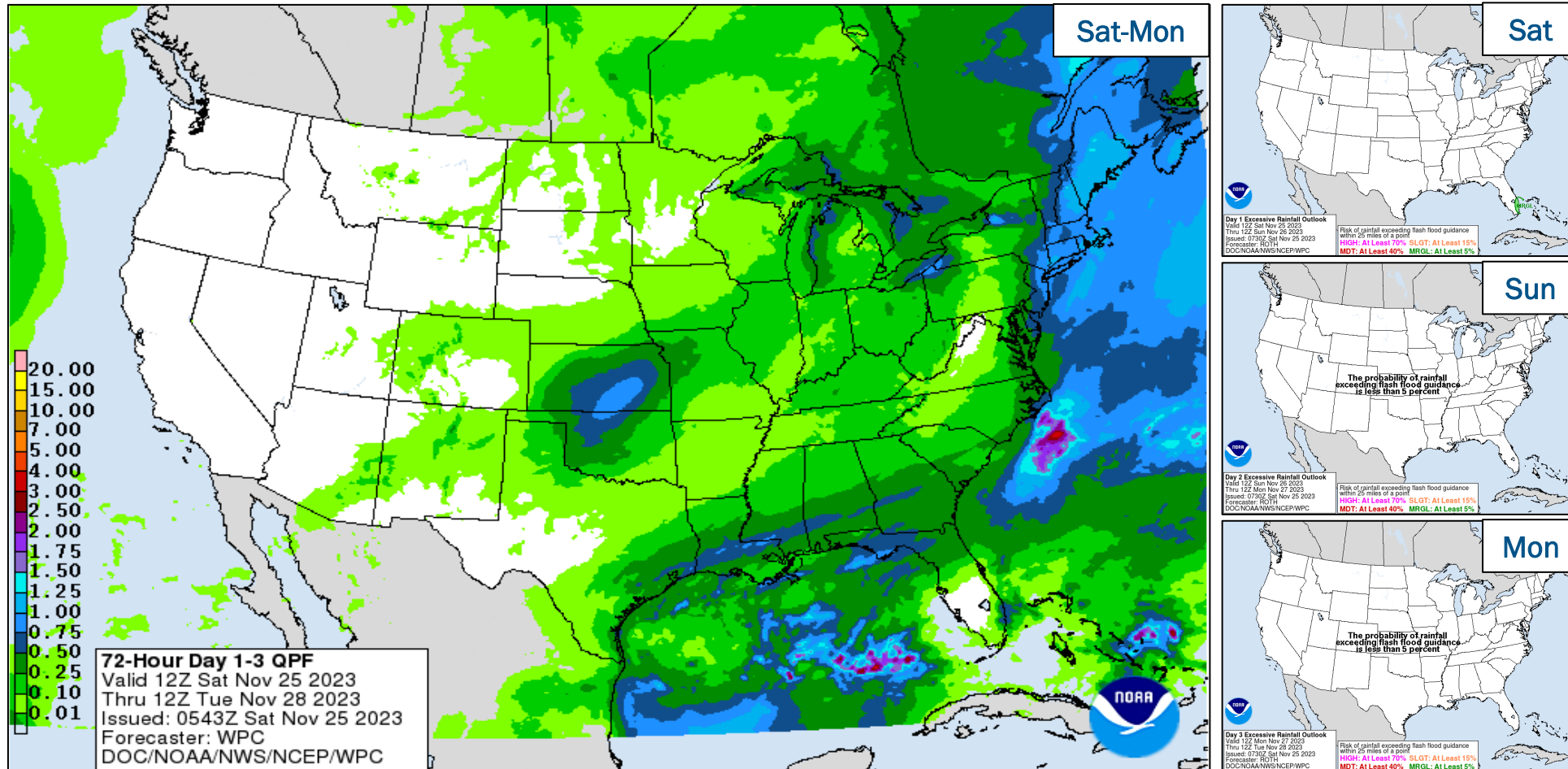
National Watch Center

National Weather Forecast



FEMA

Precipitation & Excessive Rainfall



FEMA

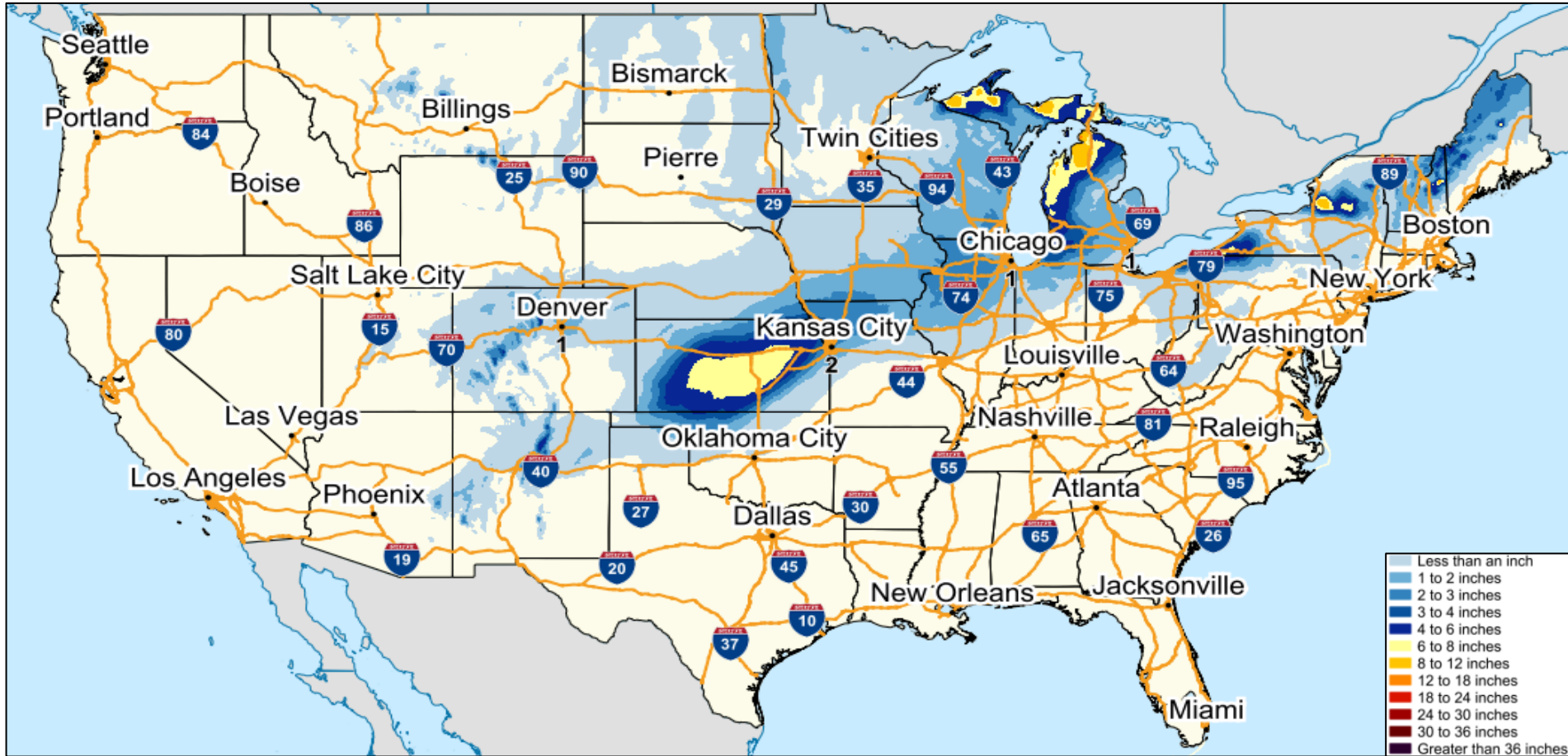
National Watch Center

Ice Accumulation Forecast



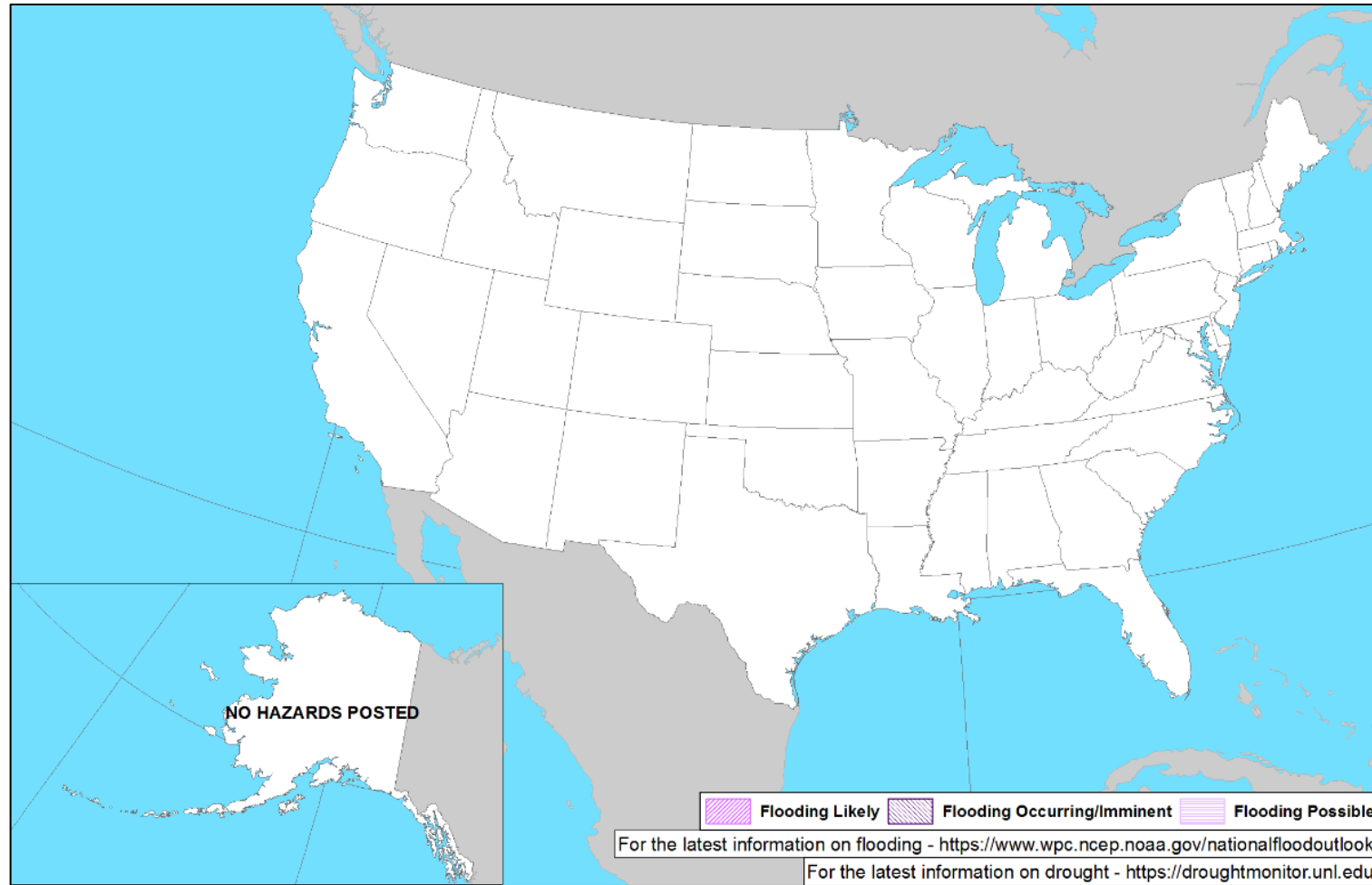
FEMA

Snowfall Forecast



FEMA

Hazards Outlook – Nov 27-Dec 1




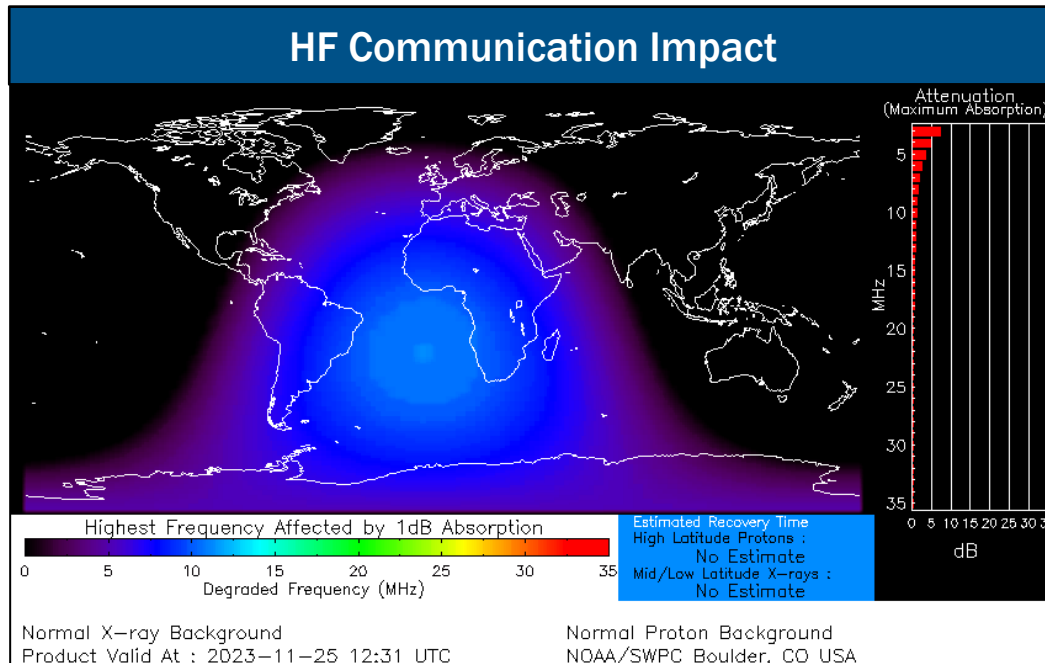
FEMA

National Watch Center

Space Weather Outlook

Minor	Space Weather Activity	Geomagnetic Storms	Solar Radiation	Radio Blackouts
Past 24 Hours	Minor	G1	None	R1
Next 24 Hours	Minor	G1	None	R1

For further information on NOAA Space Weather Scales refer to: <http://www.swpc.noaa.gov/noaa-scales-explanation>
 For further information on Sunspot Activity refer to: <https://www.swpc.noaa.gov/phenomena/sunspotssolar-cycle>



FEMA

FEMA Common Operating Picture

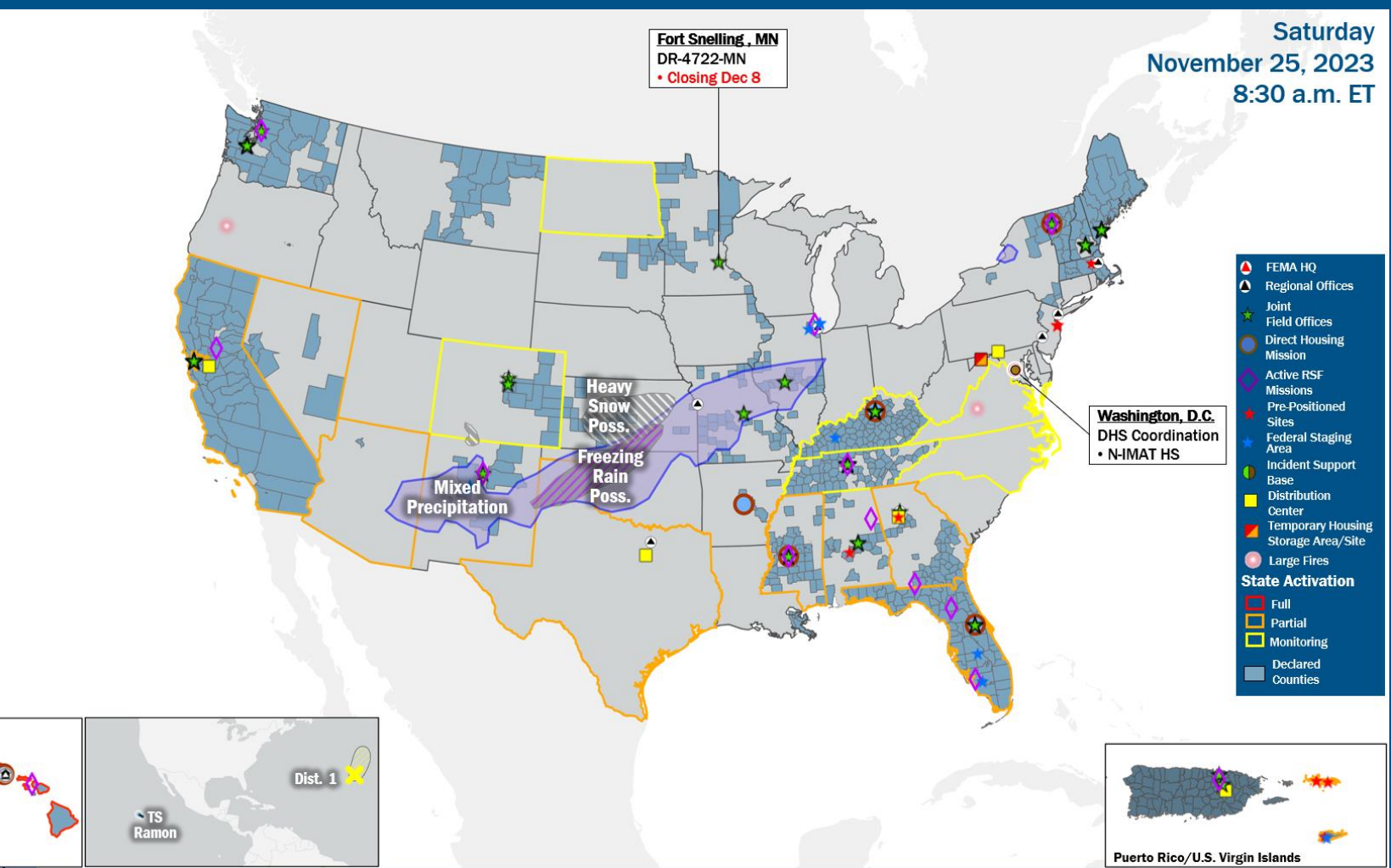
16 + 6 Joint Field Offices Virtual Joint Field Offices Supporting
74 + 4 Major Disasters Emergency Declarations
8 Direct Housing Missions
27 RSF-Supported Disasters

Saturday
 November 25, 2023
 8:30 a.m. ET

FEMA HQ	
NWC	NRCC
Monitoring	Activated
FEMA REGIONS	
Watch	RRCC
Monitoring	I Rostered
Monitoring	II Rostered
Monitoring	III Rostered
Monitoring	IV Rostered
Monitoring	V Rostered
Monitoring	VI Rostered
Monitoring	VII Rostered
Monitoring	VIII Rostered
Monitoring	IX Rostered
Monitoring	X Rostered
Notes:	
RWCs/RRCCs/IMATs: NRCC/N-IMAT HS: DHS Coordination	STATE EOCs: MS/ND/CO: Severe Weather FL: TC Idalia TX: Ongoing Threats ND: Avian Influenza AZ/CO: SW Border CA/HI/KY/CO/NC/VA: Wildfires CA/NV: TC Hilary VI: Potable Water TN: Severe Fire Weather GA: Special Event - First Lady Honoring AK: Wrangell Landslide
Volunteer Force	
Rostered 7,387	Deployed 131
Surge Capacity Force	
Rostered 8,402	Deployed 0

N-IMATs	
2-5 Teams Available	
Red	
White	
Blue	
Gold	
HS	DC
R-IMATs	
≥ 7 Teams Available	
I	
II	
III	
IV-1	
IV-2	2
V	
VI-1	
VI-2	1
VII	3
VIII	
IX-1	Personnel
IX-2	
X	
Fully Mission Capable (FMC)	
Partially Mission Capable (PMC)	
Not Mission Capable (NMC)	
Deployed	

REGIONAL BREAKDOWN			
	JFO/VJFO	DR	EM
I	3/0	10	2
II	0/1	4	0
III	0/0	0	0
IV	5/1	20	1
V	2/0	3	0
VI	1/0	2	1
VII	2/0	3	0
VIII	1/1	4	0
IX	1/1	17	0
X	1/2	11	0



IM Workforce

13,678 (-1) Assigned
 4,492 (+18) Unavailable
 5,209 (+28) Deployed

29% / 3,977 (-47) Available

IM Cadre Availability

12 Cadres ≤ 25% Availability

Disability Integration: 20% (11/54); Environmental Planning and Historic Preservation: 17% (137/817); Field Leadership: 13% (19/146); Hazard Mitigation: 20% (239/1,215); Human Resources: 17% (30/178); Interagency Recovery Coordination: 18% (51/291); Logistics: 24% (368/1,506); Operations: 14% (49/349); Public Assistance: 12% (254/2,189); Planning 14% (65/463); Safety: 13% (11/83); Security: 19% (24/128)

MERS

> 66%

36 Assigned
 0 Unavailable
 0 Deployed

36 Available

US&R

> 66%

28 Assigned
 1 Unavailable
 0 Deployed

27 Available

FCO

≤ 1 Type I

50 Assigned
 8 Unavailable
 37 (24(+1) FCOR) Deployed

5 Available

Joint Preliminary Damage Assessments

Region	State / Location	Incident	IA	Number of Counties		Start - End
			PA	Requested	Complete	
I	MA	Flooding Sep 11-13	IA	2	2	10/10 - 10/27
			PA	4	2	10/10 - TBD
II	NY	Severe Storms and Flooding Sep 28-30	IA	0	0	NA
			PA	5	4	11/9 - TBD
	PR	Severe Storms and Flooding Oct 26-31	IA	1	0	11/8 - TBD
			PA	1	1	11/8 - 11/14
III	WV	Flooding Aug 28-30	IA	5	5	9/19 - 9/21
			PA	3	2	10/16 - TBD



FEMA

Declaration Requests in Process – 11

State / Tribe / Territory – Incident Description	Type	IA	PA	HM	Requested
MI – Flooding (Appeal)	DR		X	X	Jun 15
OH – Train Derailment	DR	X	X	X	Jul 3
UT – Flooding	DR		X	X	Aug 11
Inupiat Community of the Arctic Slope (ICAS) – Severed Undersea Fiber Optic Line (Appeal)	EM		X		Aug 23
NH – Severe Winter Storm and Snowstorm (Appeal)	DR		X	X	Sep 6
WA – Wildfires	DR	X	X	X	Oct 4
MI – Severe Storms, Tornadoes, and Flooding	DR	X	X	X	Oct 18
KY – Severe Storms, Tornadoes, Straight-Line Winds, and Flooding (Appeal)	DR	X		X	Oct 23
WV – Severe Storms, Flooding, Landslides, and Mudslides	DR	X		X	Oct 25
RI – Severe Storms, Flooding, and Tornadoes	DR	X			Nov 8
PA – Severe Storms and Flooding	DR	X	X	X	Nov 9



FEMA



FEMA

Helping people before, during, and after disasters.



Scan to subscribe to this briefing.