

FEMA National Watch Center

Daily Operations Briefing

Friday, November 24, 2023

8:30 a.m. ET



FEMA

National Current Ops / Monitoring

New Significant Incidents / Ongoing Ops

- No significant incidents / operations

Hazard Monitoring

- Heavy Snow – Northern Intermountain to the Central Plains
- Mixed Precipitation – Central Great Basin, and the Southwest to the Southern Plains
- Tropical Activity
 - Atlantic: Disturbance 1: Low (30%)
 - Eastern Pacific: Tropical Depression Twenty-E

Disaster Declaration Activity

- No new declaration activity

Event Monitoring

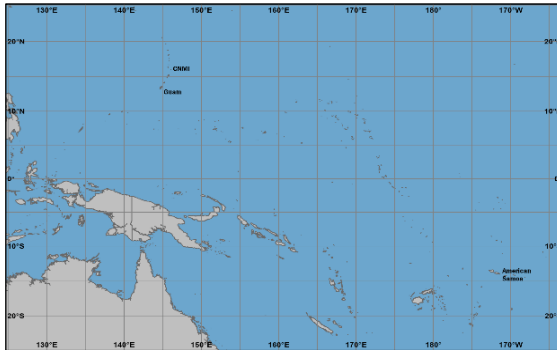
- No significant events



FEMA

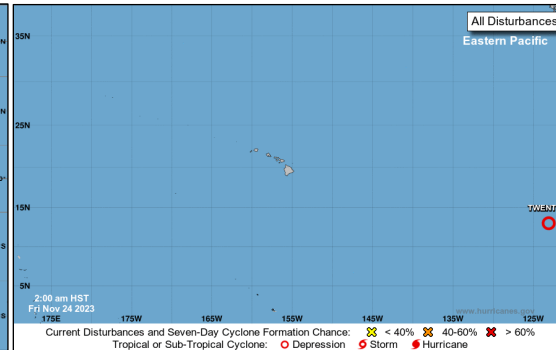
Tropical Outlook

Western Pacific



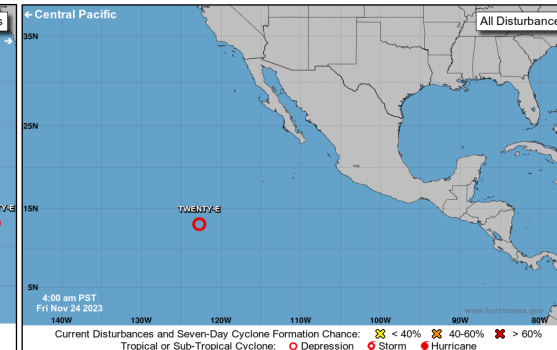
- No areas of concern for Guam, the Commonwealth of the Northern Mariana Islands or American Samoa

Central Pacific



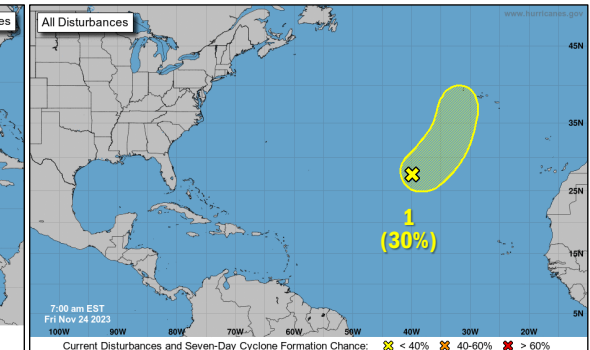
- No tropical cyclones expected during the next 7 days; see Eastern Pacific Disturbance 1 for details

Eastern Pacific



- Tropical Depression Twenty-E:** (Advisory #4 as of 4:00 a.m. ET)
- Located 1,080 miles SW of the southern tip of Baja California
 - Moving NW at 8 mph
 - Maximum sustained winds are 35 mph
 - Some slight strengthening is possible over the next day or so, followed by weakening becoming a remnant low this weekend

Atlantic

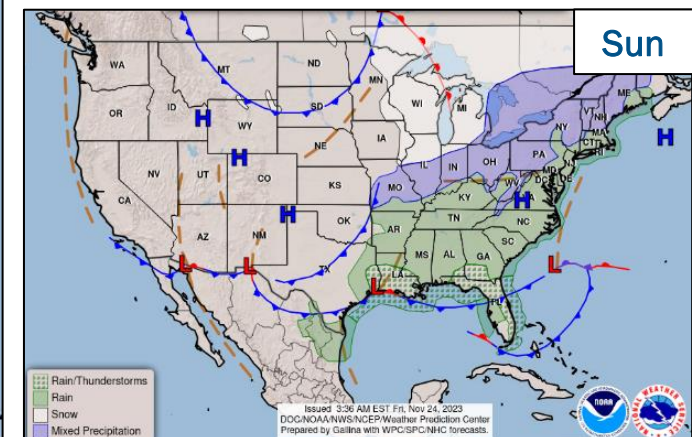
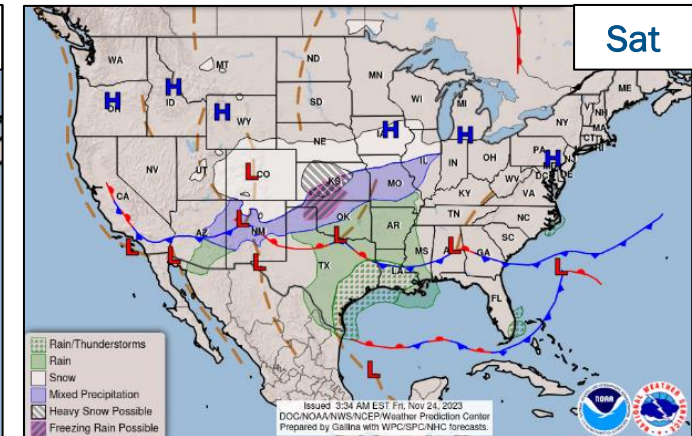
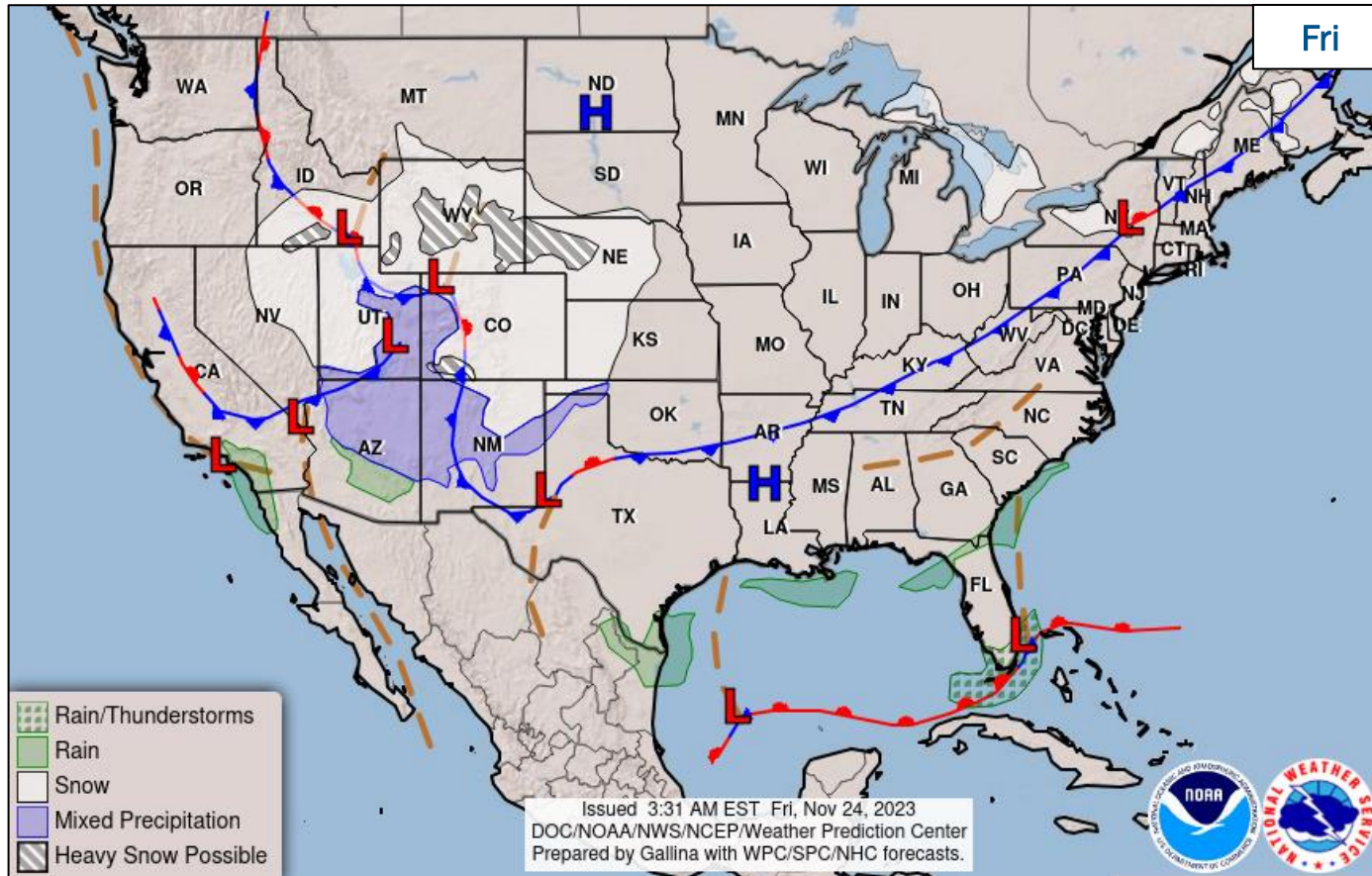


- Disturbance 1:** (As of 7:00 a.m. ET)
- Located over the central subtropical Atlantic
 - The chances of subtropical or tropical development should end Sunday
 - Formation chance: 48-hour – Low (30%); 7-day – low (30%)



FEMA

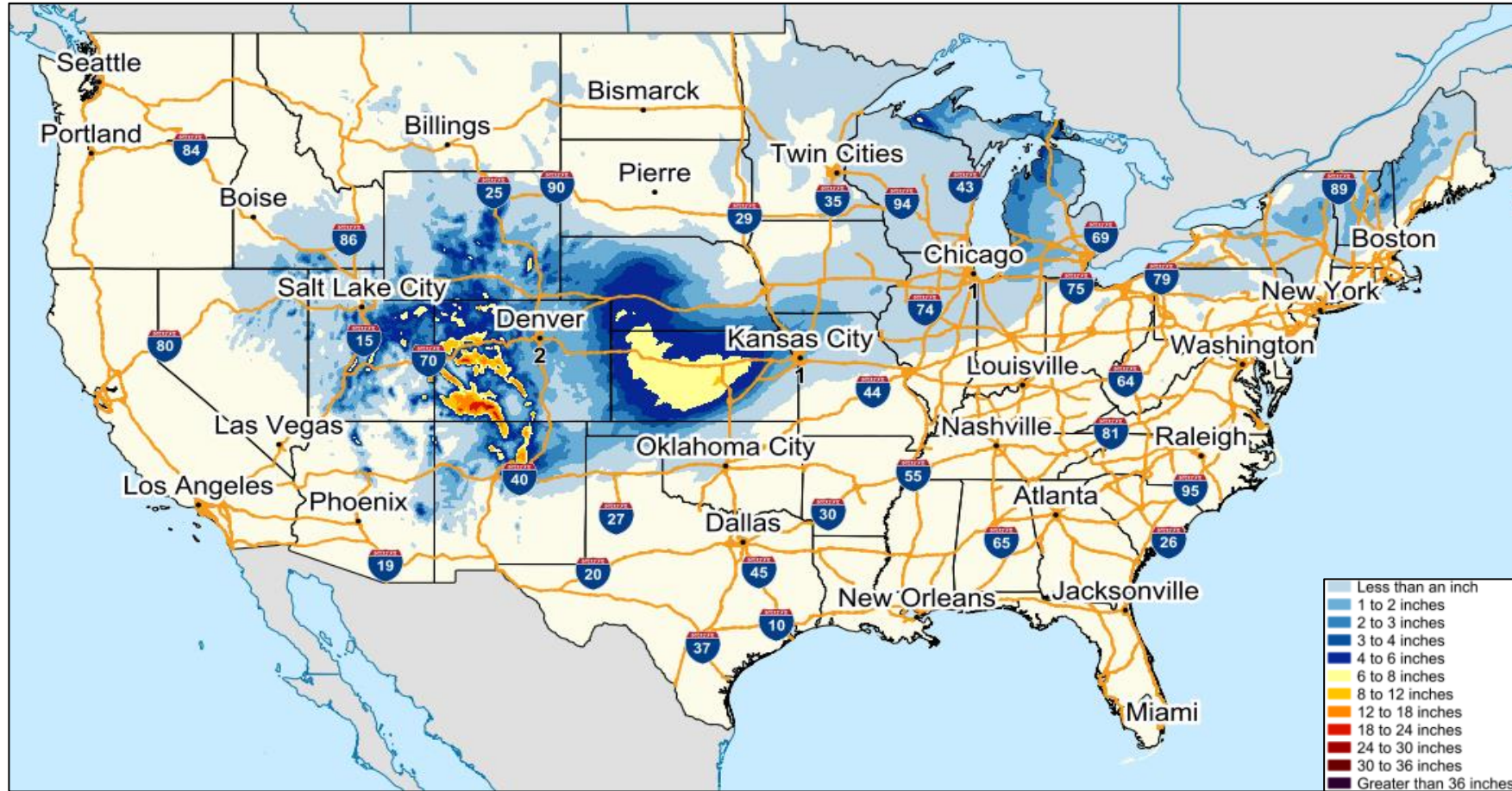
National Weather Forecast



FEMA

National Watch Center

Snowfall Forecast



FEMA

FEMA Common Operating Picture

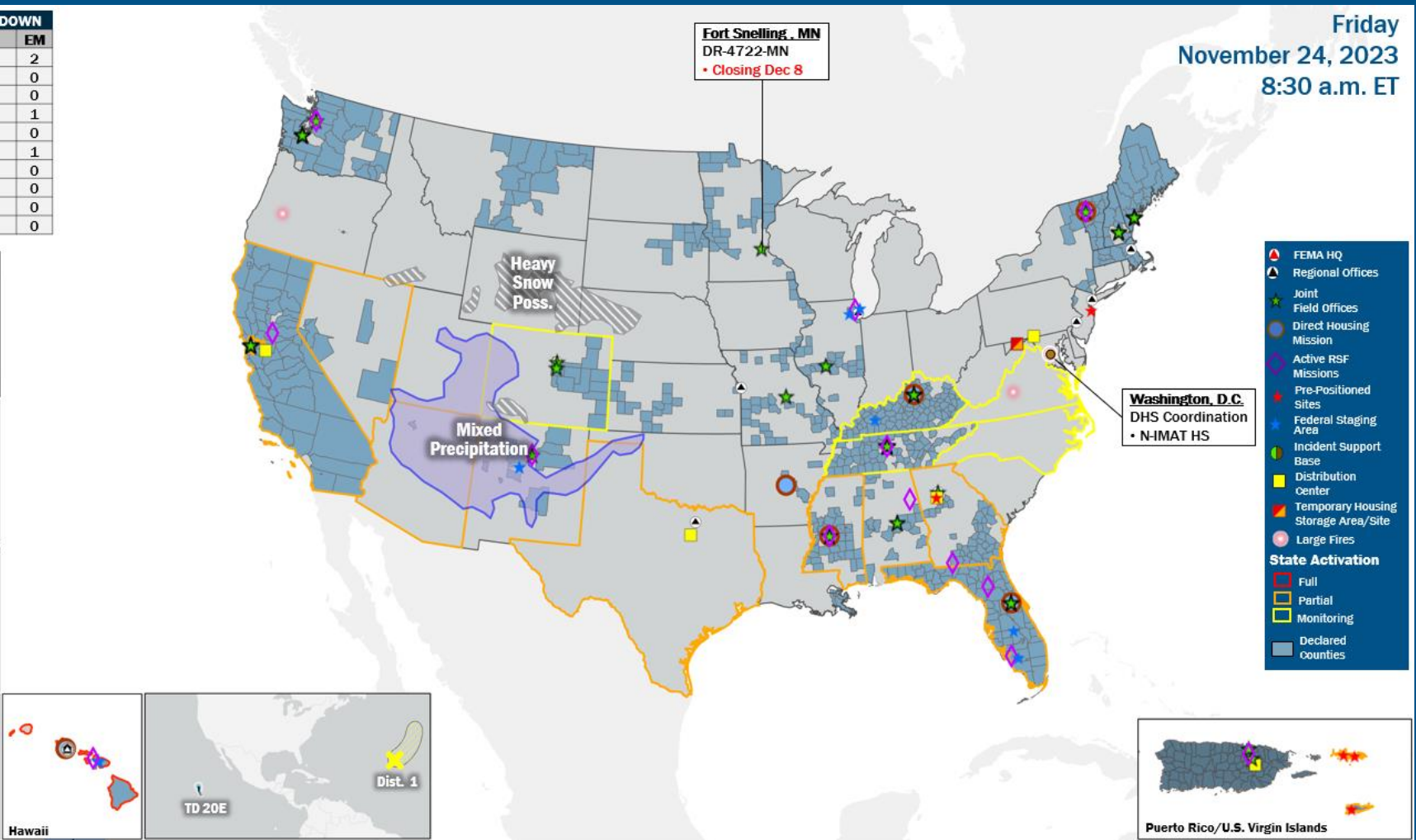
16 + 6 Joint Field Offices Virtual Joint Field Offices Supporting
74 + 4 Major Disasters Emergency Declarations
8 Direct Housing Missions
27 RSF-Supported Disasters

FEMA HQ		
NWC	NRCC	
Monitoring	Activated	
FEMA REGIONS		
Watch	RRCC	
Monitoring	I	Rostered
Monitoring	II	Rostered
Monitoring	III	Rostered
Monitoring	IV	Rostered
Monitoring	V	Rostered
Monitoring	VI	Rostered
Monitoring	VII	Rostered
Monitoring	VIII	Rostered
Monitoring	IX	Rostered
Monitoring	X	Rostered

N-IMATs	
2-5 Teams Available	
Red	
White	
Blue	
Gold	
HS	DC

R-IMATs	
≥ 7 Teams Available	
I	
II	
III	
IV-1	
IV-2	2
V	
VI-1	
VI-2	1
VII	3
VIII	
IX-1	Personnel
IX-2	
X	

REGIONAL BREAKDOWN			
	JFO/VJFO	DR	EM
I	3/0	10	2
II	0/1	4	0
III	0/0	0	0
IV	5/1	20	1
V	2/0	3	0
VI	1/0	2	1
VII	2/0	3	0
VIII	1/1	4	0
IX	1/1	17	0
X	1/2	11	0



Friday
 November 24, 2023
 8:30 a.m. ET

Notes:	
RWCs/RRCCs/IMATs: • NRCC/N-IMAT HS: DHS Coordination	STATE EOCs: • MS: Severe Weather • FL: TC Idalia • TX: Ongoing Threats • CO: Avian Influenza/ Fremont Co. Return to Nature • AZ/CO: SW Border • CA/HI/KY/NC/VA: Wildfires • CA/NV: TC Hilary • VI: Potable Water • TN: Severe Fire Weather • GA: Special Event - First Lady Honoring • AK: Wrangell Landslide

Volunteer Force	
Rostered 7,387	Deployed 131
Surge Capacity Force	
Rostered 8,402	Deployed 0

Fully Mission Capable (FMC)
Partially Mission Capable (PMC)
Not Mission Capable (NMC)
Deployed

IM Workforce

13,679 Assigned
 4,474 (-25) Unavailable
 5,181 (+45) Deployed

29% (-1%) / 4,024 (+29) Available

IM Cadre Availability

12 Cadres ≤ 25% Availability

Disability Integration: 20% (11/54); Environmental Planning and Historic Preservation: 17% (135/817);
 Field Leadership: 13% (19/146); Hazard Mitigation: 20% (252/1,215);
 Human Resources: 17% (31/178); Interagency Recovery Coordination: 18% (51/291);
 Logistics: 24% (365/1,506); Operations: 15% (51/349); Public Assistance: 12% (252/2,189); Planning
 14% (67/463); Safety: 14% (12/83); Security: 18% (23/128)

MERS

> 66%

36 Assigned
 0 Unavailable
 0 Deployed

36 Available

US&R

> 66%

28 Assigned
 1 Unavailable
 0 Deployed

27 Available

FCO

≤ 1 Type I

50 Assigned
 8 Unavailable
 37 (23 FCOR) Deployed

5 Available

Joint Preliminary Damage Assessments

Region	State / Location	Incident	IA	Number of Counties		Start - End
			PA	Requested	Complete	
I	MA	Flooding Sep 11-13	IA	2	2	10/10 - 10/27
			PA	4	2	10/10 - TBD
II	NY	Severe Storms and Flooding Sep 28-30	IA	0	0	NA
			PA	5	4	11/9 - TBD
	PR	Severe Storms and Flooding Oct 26-31	IA	1	0	11/8 - TBD
			PA	1	1	11/8 - 11/14
III	WV	Flooding Aug 28-30	IA	5	5	9/19 - 9/21
			PA	3	2	10/16 - TBD



FEMA

Declaration Requests in Process – 11

State / Tribe / Territory – Incident Description	Type	IA	PA	HM	Requested
MI – Flooding (Appeal)	DR		X	X	Jun 15
OH – Train Derailment	DR	X	X	X	Jul 3
UT – Flooding	DR		X	X	Aug 11
Inupiat Community of the Arctic Slope (ICAS) – Severed Undersea Fiber Optic Line (Appeal)	EM		X		Aug 23
NH – Severe Winter Storm and Snowstorm (Appeal)	DR		X	X	Sep 6
WA – Wildfires	DR	X	X	X	Oct 4
MI – Severe Storms, Tornadoes, and Flooding	DR	X	X	X	Oct 18
KY – Severe Storms, Tornadoes, Straight-Line Winds, and Flooding (Appeal)	DR	X		X	Oct 23
WV – Severe Storms, Flooding, Landslides, and Mudslides	DR	X		X	Oct 25
RI – Severe Storms, Flooding, and Tornadoes	DR	X			Nov 8
PA – Severe Storms and Flooding	DR	X	X	X	Nov 9



FEMA



FEMA

Helping people before, during, and after disasters.



Scan to subscribe to this briefing.