

FEMA National Watch Center

# Daily Operations Briefing

Monday, November 20, 2023

8:30 a.m. ET



**FEMA**

# National Current Ops / Monitoring

---

## New Significant Incidents / Ongoing Ops

- No significant incidents / operations

## Disaster Declaration Activity

- No new declaration activity

## Hazard Monitoring

- Severe Thunderstorms – Southern Plains and Lower Mississippi Valley
- Mixed Precipitation – Southern Rockies to Central Plains, and Great Lakes to Central Appalachians
- Snow – Wyoming and Colorado
- Elevated Fire Weather – Tennessee
- Tropical Activity
  - Atlantic: Disturbance 1: Low (10%); Disturbance 2: Low (30%)
  - Eastern Pacific: Disturbance 1: Low (30%)

## Event Monitoring

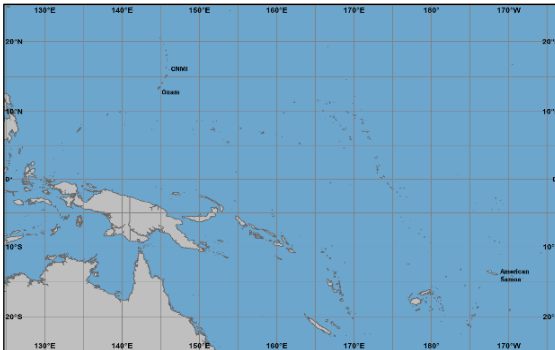
- No significant events



**FEMA**

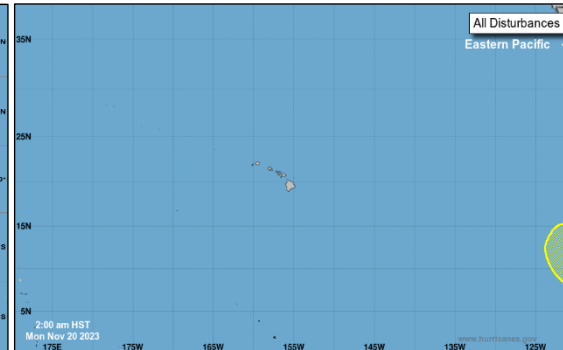
# Tropical Outlook

## Western Pacific



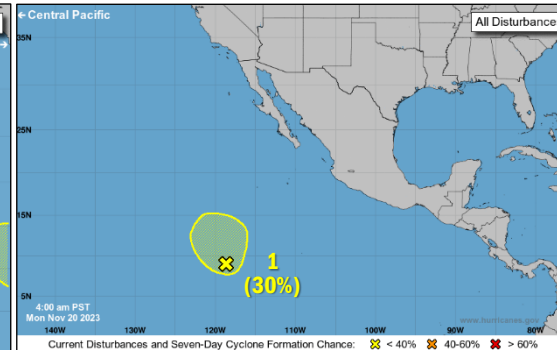
- No areas of concern for Guam, the Commonwealth of the Northern Mariana Islands or American Samoa

## Central Pacific



- No tropical cyclones expected during the next 7 days; see Eastern Pacific Disturbance 1 (EP94) for details

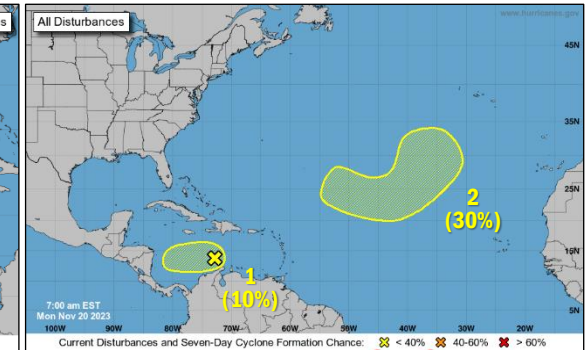
## Eastern Pacific



### Disturbance 1 (EP94): (As of 7:00 a.m. ET)

- Located well to the SSW of the southern tip of the Baja California peninsula
- Some slow development is possible
- Formation chance – 48-hour: Low (30%); 7-day: Low (30%)

## Atlantic



### Disturbance 1: (As of 7:00 a.m. ET)

- Located over the central Caribbean Sea
- Significant development not likely
- Formation chance – 48-hour: Low (10%); 7-day: Low (10%)

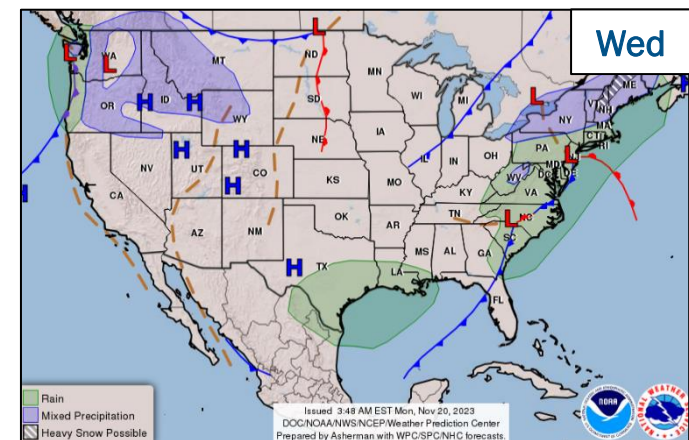
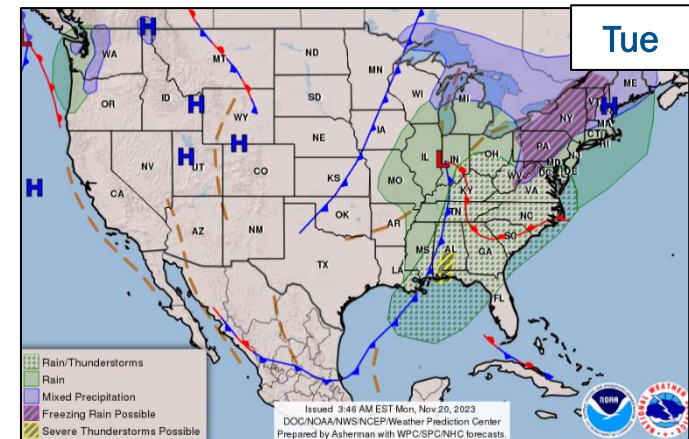
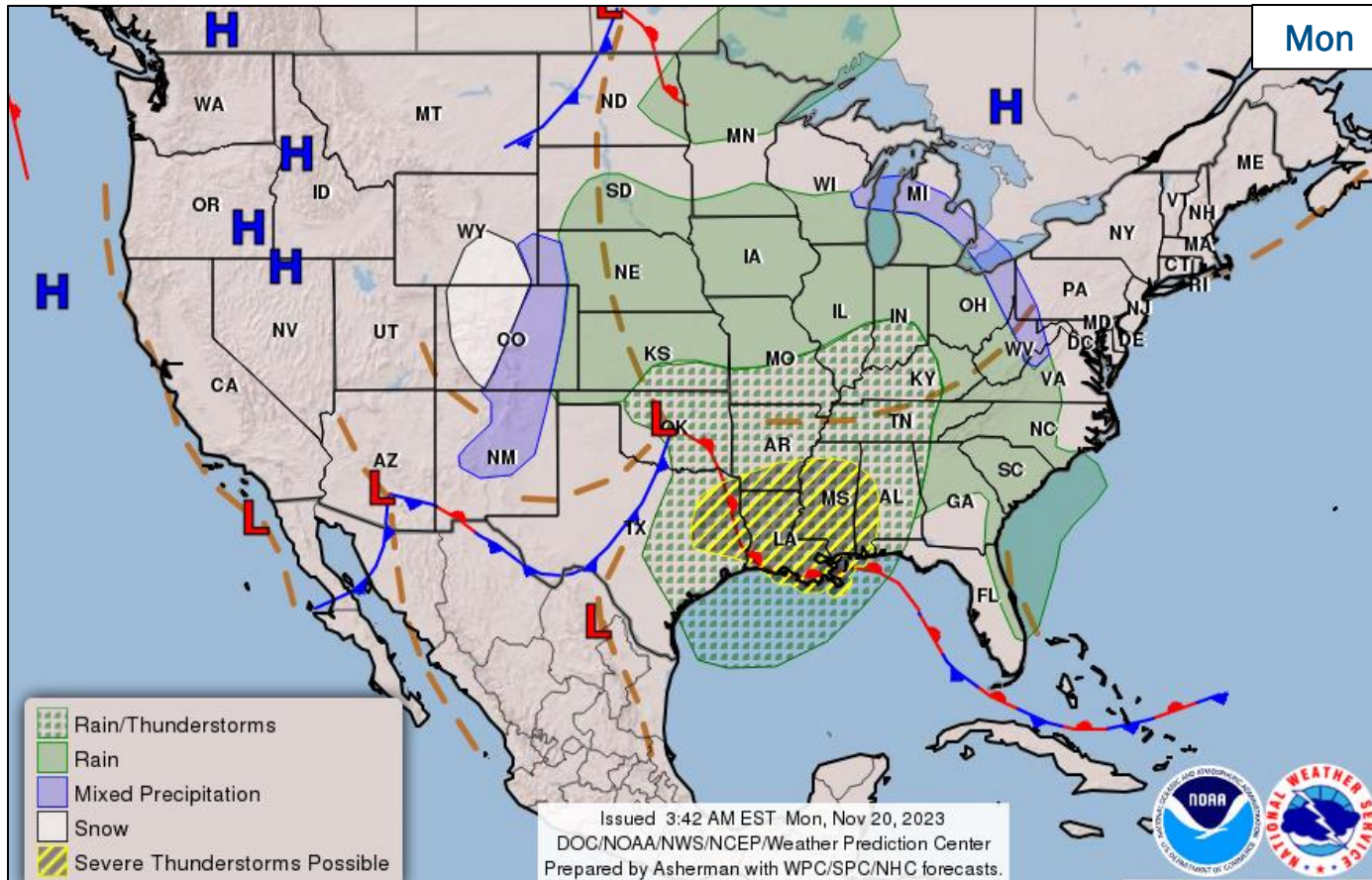
### Disturbance 2: (As of 7:00 a.m. ET)

- Located over the central portion of the Atlantic basin
- Conditions appear somewhat conducive for gradual development later this week
- Formation chance – 48-hour: Low (near 0%); 7-day: Low (30%)



FEMA

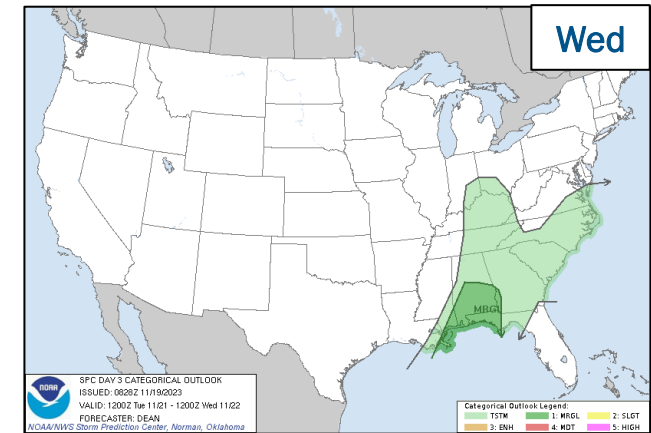
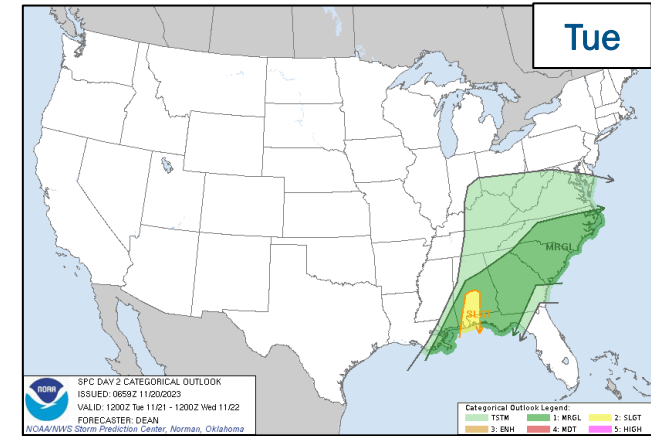
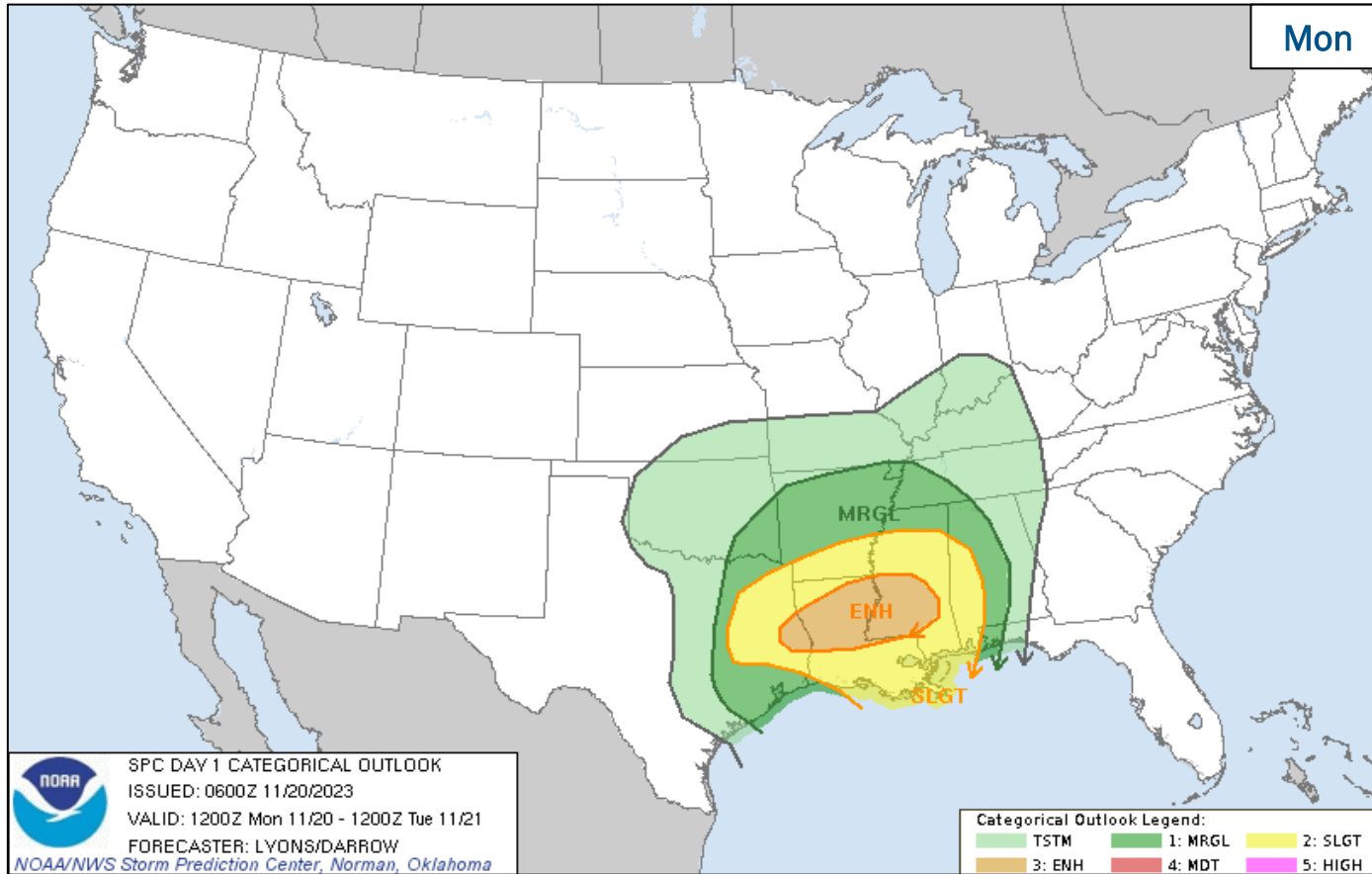
# National Weather Forecast



FEMA

National Watch Center

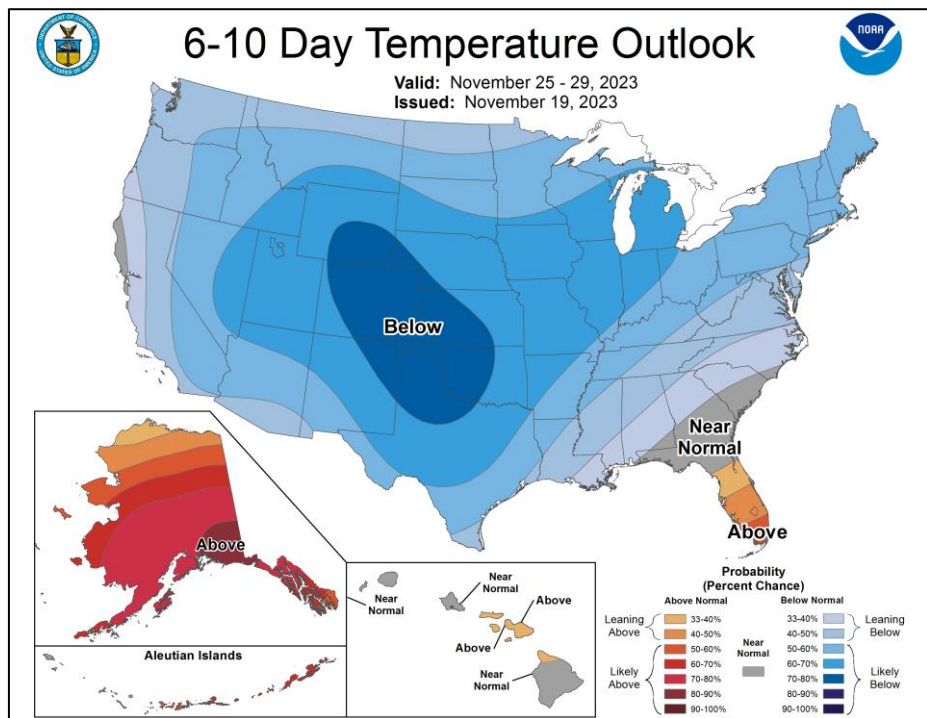
# Severe Weather Outlook



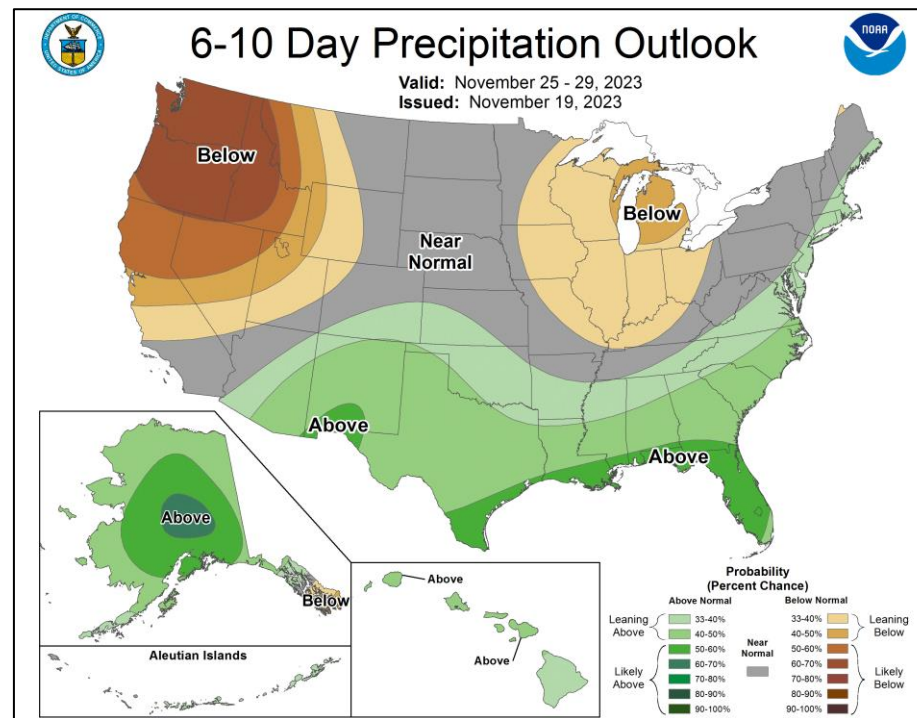
FEMA

National Watch Center

# Long Range Outlooks – Nov 25-29



6-10 Day Temperature Probability



6-10 Day Precipitation Probability



FEMA

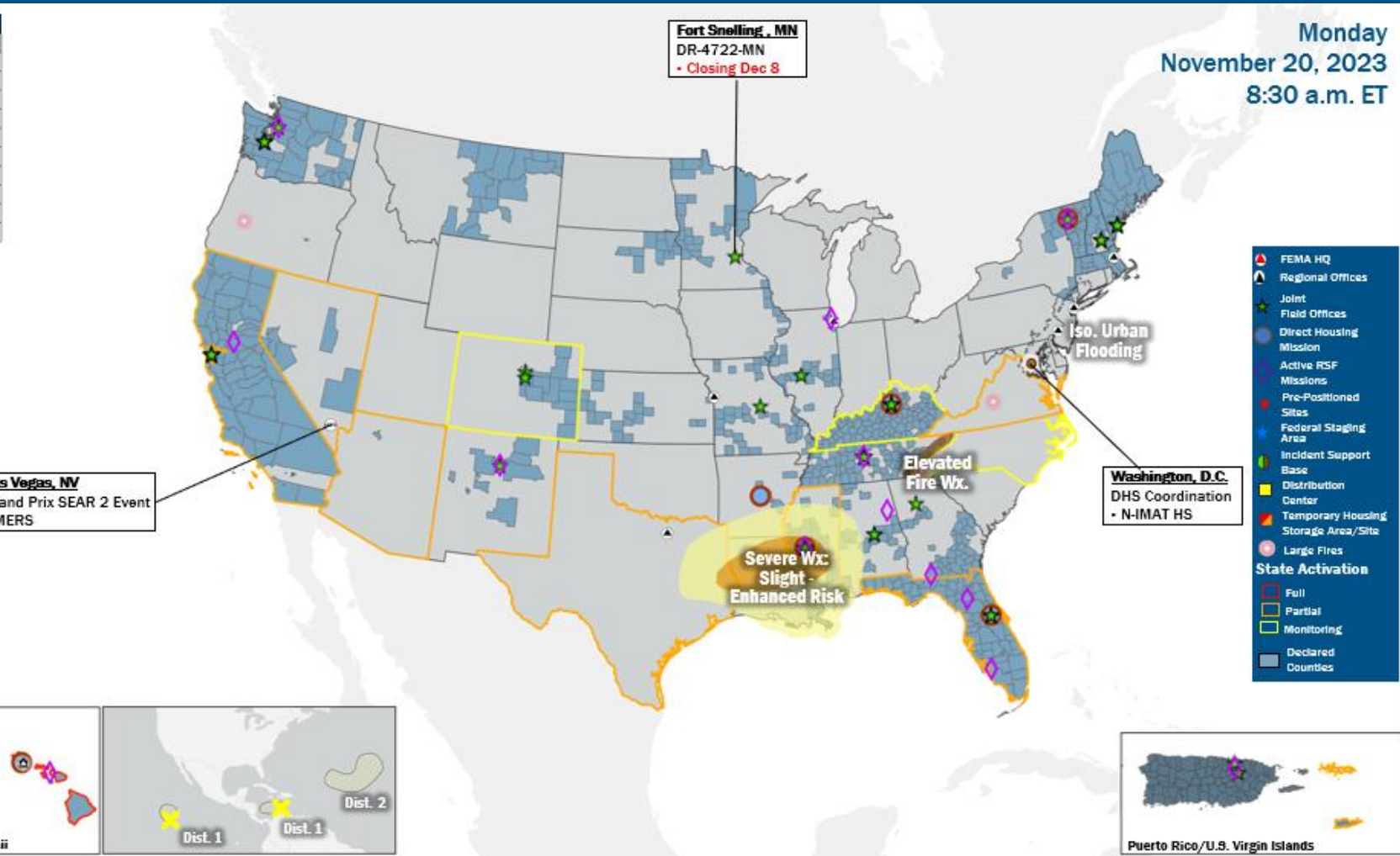
# FEMA Common Operating Picture

**15 + 7** Joint Field Offices Virtual Joint Field Offices Supporting  
**71 + 5** Major Disasters Emergency Declarations  
**8** Direct Housing Missions  
**27** RSF-Supported Disasters

FEMA HQ	
NWC	NRCC
Monitoring	Activated
FEMA REGIONS	
Watch	RRCC
Monitoring	I Rostered
Monitoring	II Rostered
Monitoring	III Rostered
Monitoring	IV Rostered
Monitoring	V Rostered
Monitoring	VI Rostered
Monitoring	VII Rostered
Monitoring	VIII Rostered
Monitoring	IX Rostered
Monitoring	X Rostered
Notes:	
RWCs/RRCCs/IMATs: • NRCC/N-IMAT HS: DHS Coordination	STATE EOCs: • MS: Severe Weather • FL: TC Idalia • TX: Ongoing Threats • CO: Avian Influenza/ Fremont Co. Return to Nature • AZ/CO: SW Border • CA/HI/KY/NC/VA: Wildfires • CA/NV: TC Hilary • VI: Potable Water
Volunteer Force	
Rostered 7,387	Deployed 128
Surge Capacity Force	
Rostered 8,397	Deployed 0

N-IMATs	
2-5 Teams Available	
Red	
White	
Blue	
Gold	
HS	DC
R-IMATs	
≥ 7 Teams Available	
I	
II	
III	
IV-1	
IV-2	2
V	
VI-1	
VI-2	1
VII	3
VIII	
IX-1	Personnel
IX-2	Demobilizing
X	Personnel
Fully Mission Capable (FMC)	
Partially Mission Capable (PMC)	
Not Mission Capable (NMC)	
Deployed	

REGIONAL BREAKDOWN			
	JFO/VJFO	DR	EM
I	3/0	10	2
II	0/1	3	1
III	0/0	0	0
IV	6/1	20	1
V	2/0	3	0
VI	1/1	1	1
VII	1/0	3	0
VIII	1/1	4	0
IX	0/1	16	0
X	1/2	11	0



Monday  
November 20, 2023  
8:30 a.m. ET

## IM Workforce

13,675 Assigned  
 4,356 (+6) Unavailable  
 5,205 (-71) Deployed

---

30% / 4,114 (+65) Available

## IM Cadre Availability

11 Cadres ≤ 25% Availability

Environmental Planning and Historic Preservation: 18% (149/817);  
 Field Leadership: 12% (18/146); Hazard Mitigation: 19% (236/1,216);  
 Human Resources: 20% (36/178); Interagency Recovery Coordination: 20% (57/291);  
 Logistics: 25% (369/1,506); Operations: 19% (67/349); Public Assistance: 11% (248/2,180);  
 Planning 13% (62/463); Safety: 21% (17/82); Security: 20% (27/133)

### MERS

> 66%

36 Assigned  
 0 Unavailable  
 0 Deployed

---

36 Available

### US&R

> 66%

28 Assigned  
 1 Unavailable  
 0 Deployed

---

27 Available

### FCO

≤ 1 Type I

50 Assigned  
 8 Unavailable  
 39 (24 FCOR) Deployed

---

3 Available

# Joint Preliminary Damage Assessments

Region	State / Location	Incident	IA	Number of Counties		Start - End
			PA	Requested	Complete	
I	MA	Flooding Sep 11-13	IA	2	2	10/10 - 10/27
			PA	4	2	10/10 - TBD
II	NY	Severe Storms and Flooding Sep 28-30	IA	0	0	NA
			PA	5	0	11/9 - TBD
	PR	Severe Storms and Flooding Oct 26-31	IA	1	0	11/8 - TBD
			PA	1	1	11/8 - 11/14
III	WV	Flooding Aug 28-30	IA	5	5	9/19 - 9/21
			PA	3	2	10/16 - TBD



**FEMA**



# Declaration Requests in Process – 13

State / Tribe / Territory – Incident Description	Type	IA	PA	HM	Requested
MI – Flooding (Appeal)	DR		X	X	Jun 15
OH – Train Derailment	DR	X	X	X	Jul 3
UT – Flooding	DR		X	X	Aug 11
Inupiat Community of the Arctic Slope (ICAS) – Severed Undersea Fiber Optic Line (Appeal)	EM		X		Aug 23
NH – Severe Winter Storm and Snowstorm (Appeal)	DR		X	X	Sep 6
CA – Tropical Storm Hilary	DR		X	X	Sep 14
WA – Wildfires	DR	X	X	X	Oct 4
MI – Severe Storms, Tornadoes, and Flooding	DR	X	X	X	Oct 18
KY – Severe Storms, Tornadoes, Straight-Line Winds, and Flooding (Appeal)	DR	X		X	Oct 23
WV – Severe Storms, Flooding, Landslides, and Mudslides	DR	X		X	Oct 25
IL – Severe Storms and Flooding	DR	X		X	Nov 7
RI – Severe Storms, Flooding, and Tornadoes	DR	X			Nov 8
PA – Severe Storms and Flooding	DR	X	X	X	Nov 9



**FEMA**



# FEMA

Helping people before, during, and after disasters.



*Scan to subscribe to this briefing.*