

FEMA National Watch Center

Daily Operations Briefing

Wednesday, November 2, 2022

8:30 a.m. ET



FEMA

National Current Ops / Monitoring

New Significant Incidents / Ongoing Ops

- No significant incidents / operations

Hazard Monitoring

- Heavy snow – Northern Rockies and Central Great Basin
- Tropical Activity:
 - Atlantic:
 - Hurricane Lisa
 - Tropical Storm Martin
 - Disturbance 1: Low (20%)

Disaster Declaration Activity

- Request: Major Disaster Declaration – South Carolina

Event Monitoring

- No significant events



FEMA

Tropical Outlook – Atlantic

Atlantic

Hurricane Lisa (Advisory #11A as of 8:00 a.m. ET)

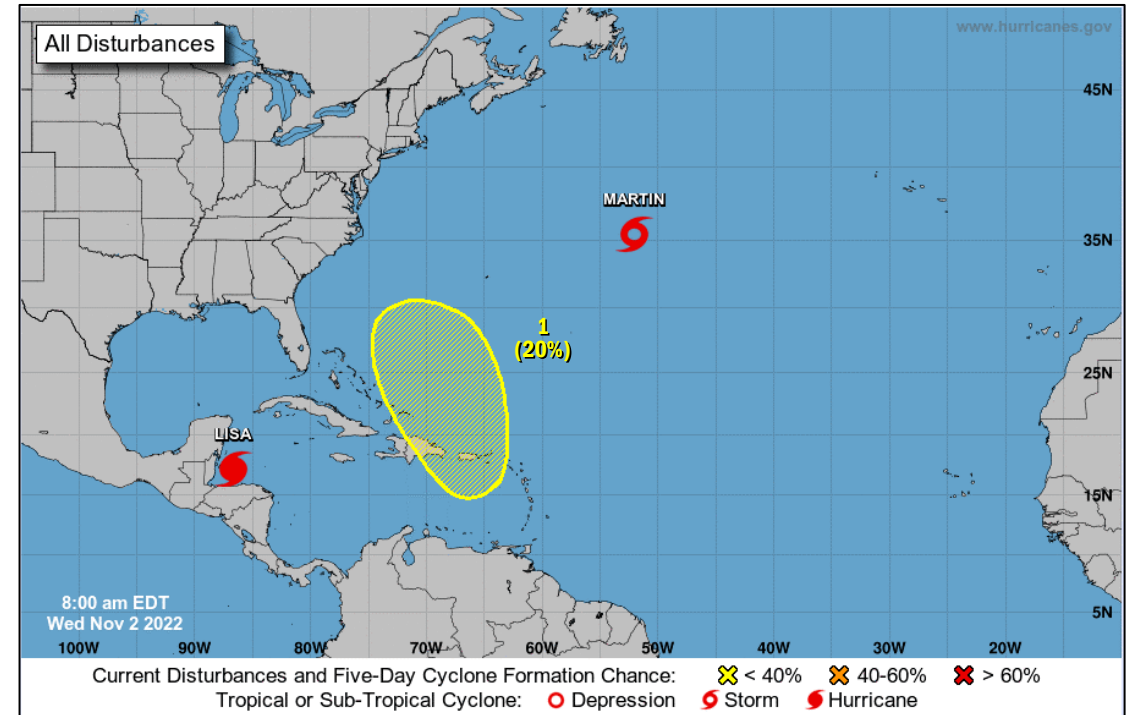
- Located 60 miles N of Isla Roatan, Honduras
- Maximum sustained winds are 75 mph
- Moving W at 15 mph
- Additional strengthening is forecast as Lisa approaches Belize. Weakening is expected after landfall
- Tropical storm force winds extend outward up to 70 miles

Tropical Storm Martin (Advisory #4 as of 5:00 a.m. ET)

- Located 755 miles ENE of Bermuda
- Maximum sustained winds 65 mph
- Moving ENE at 15 mph
- Expected to become a hurricane today before transitioning to a large and powerful extratropical low on Thursday
- Tropical storm force winds extend outward up to 115 miles

Disturbance 1 (as of 2:00 a.m. ET)

- Expected to develop in a few days near the Greater Antilles or over the southwestern Atlantic
- Some gradual tropical or subtropical development is possible
- Formation chance – 48-hour: Low (near 0%); 5-day: Low (20%)

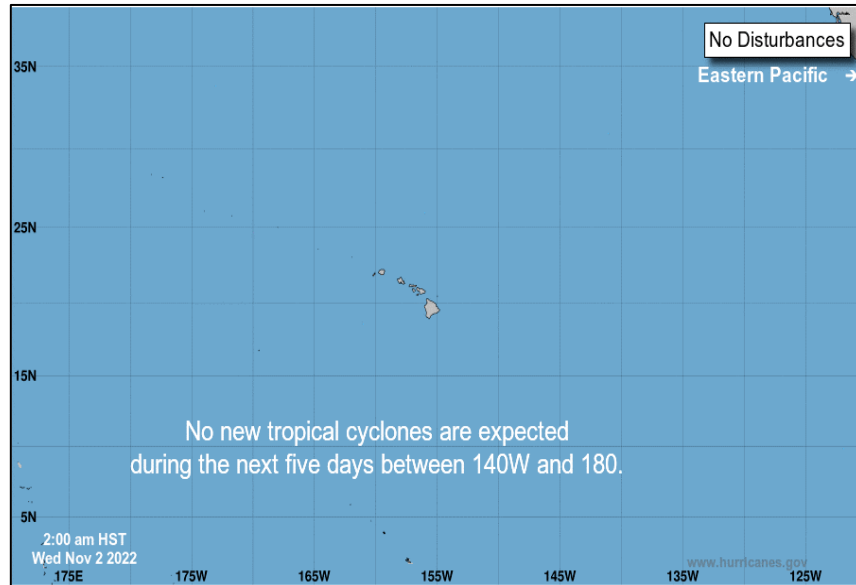


FEMA

National Watch Center

Tropical Outlook – Five Day

Central Pacific



- No new tropical cyclones expected during the next 5 days

Eastern Pacific



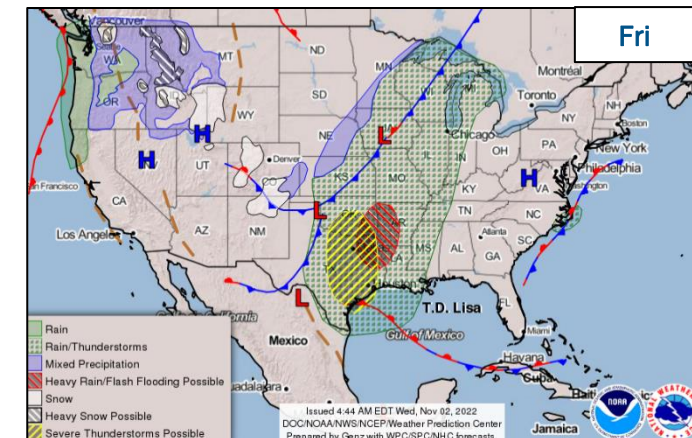
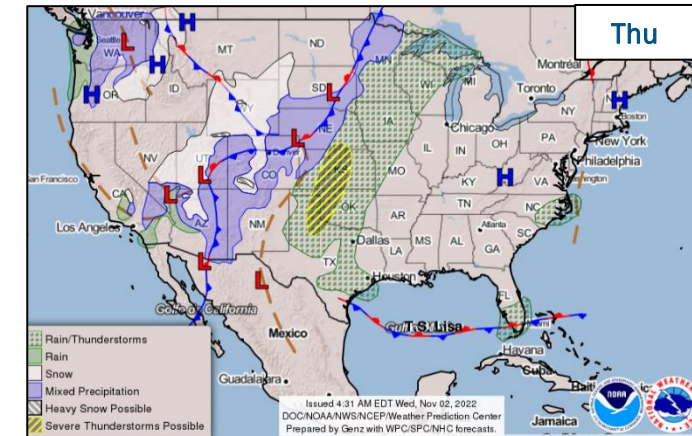
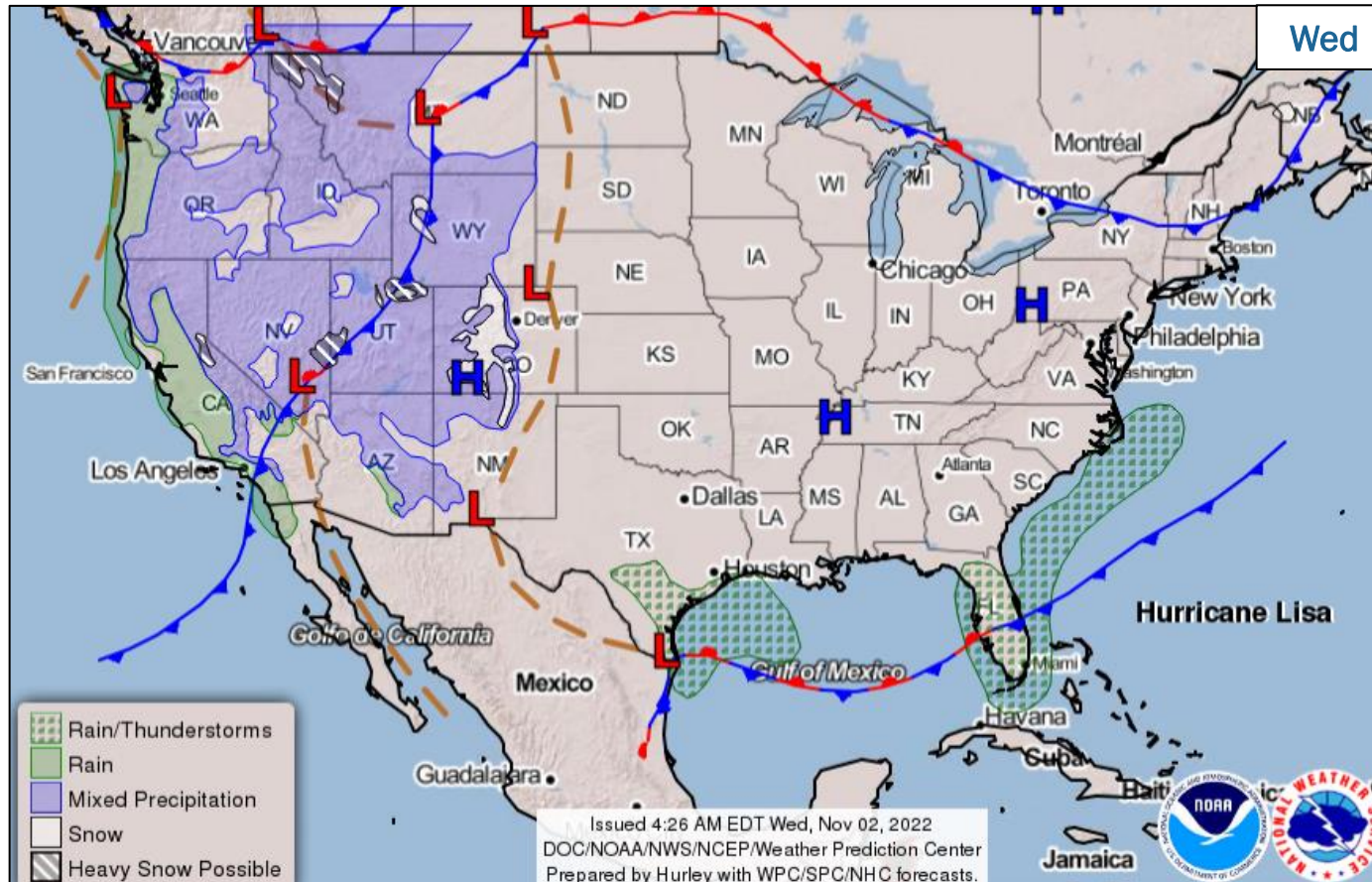
- No new tropical cyclones expected during the next 5 days



FEMA

National Watch Center

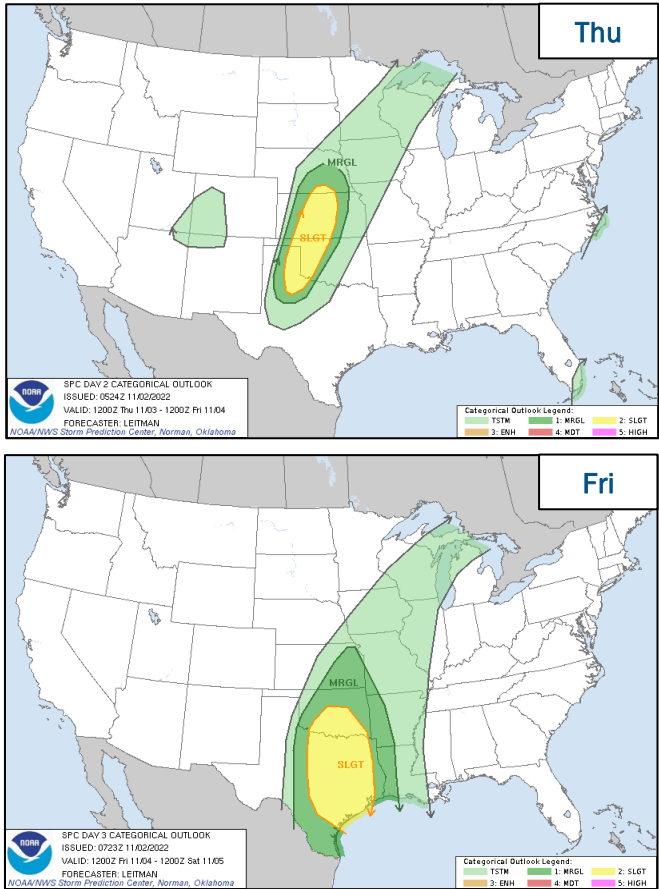
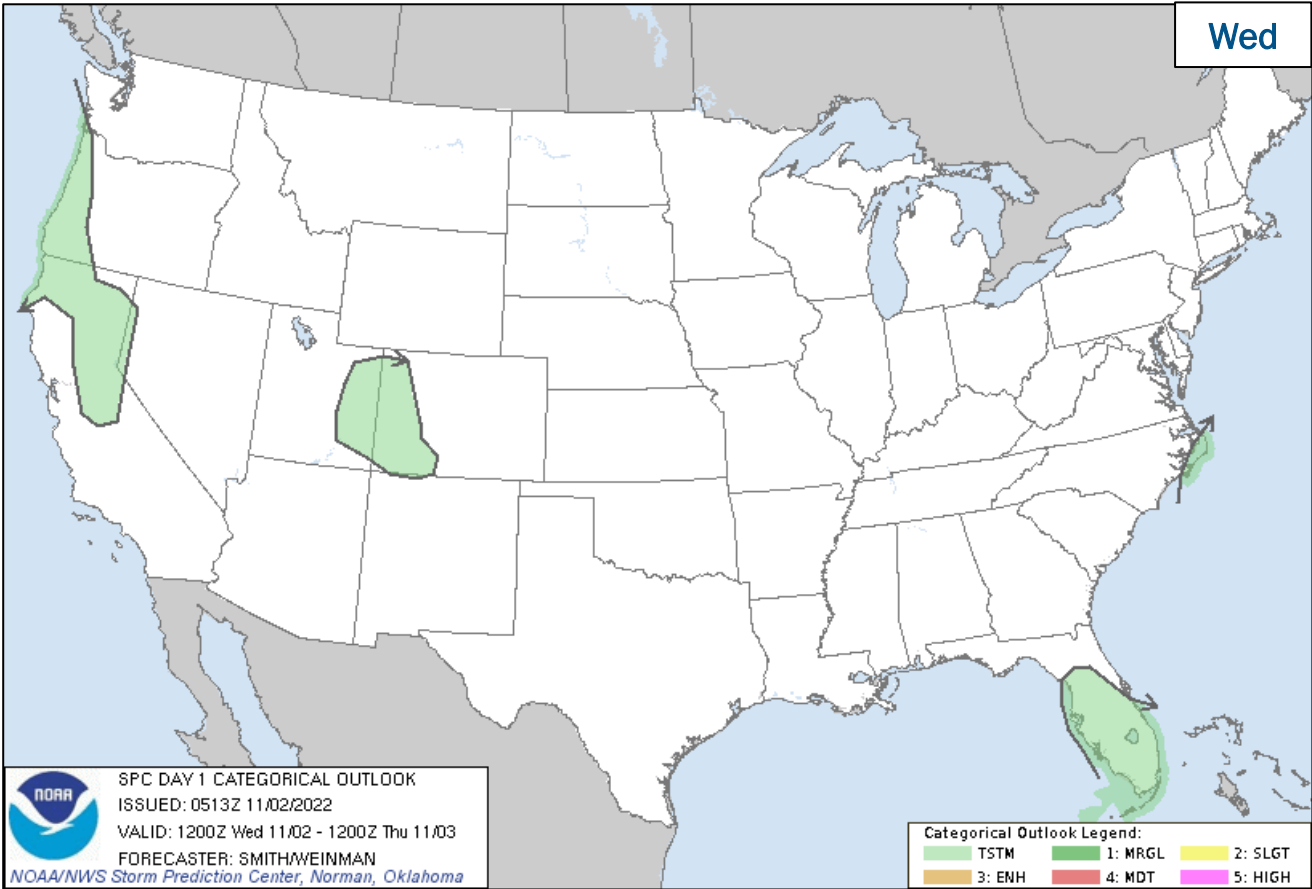
National Weather Forecast



FEMA

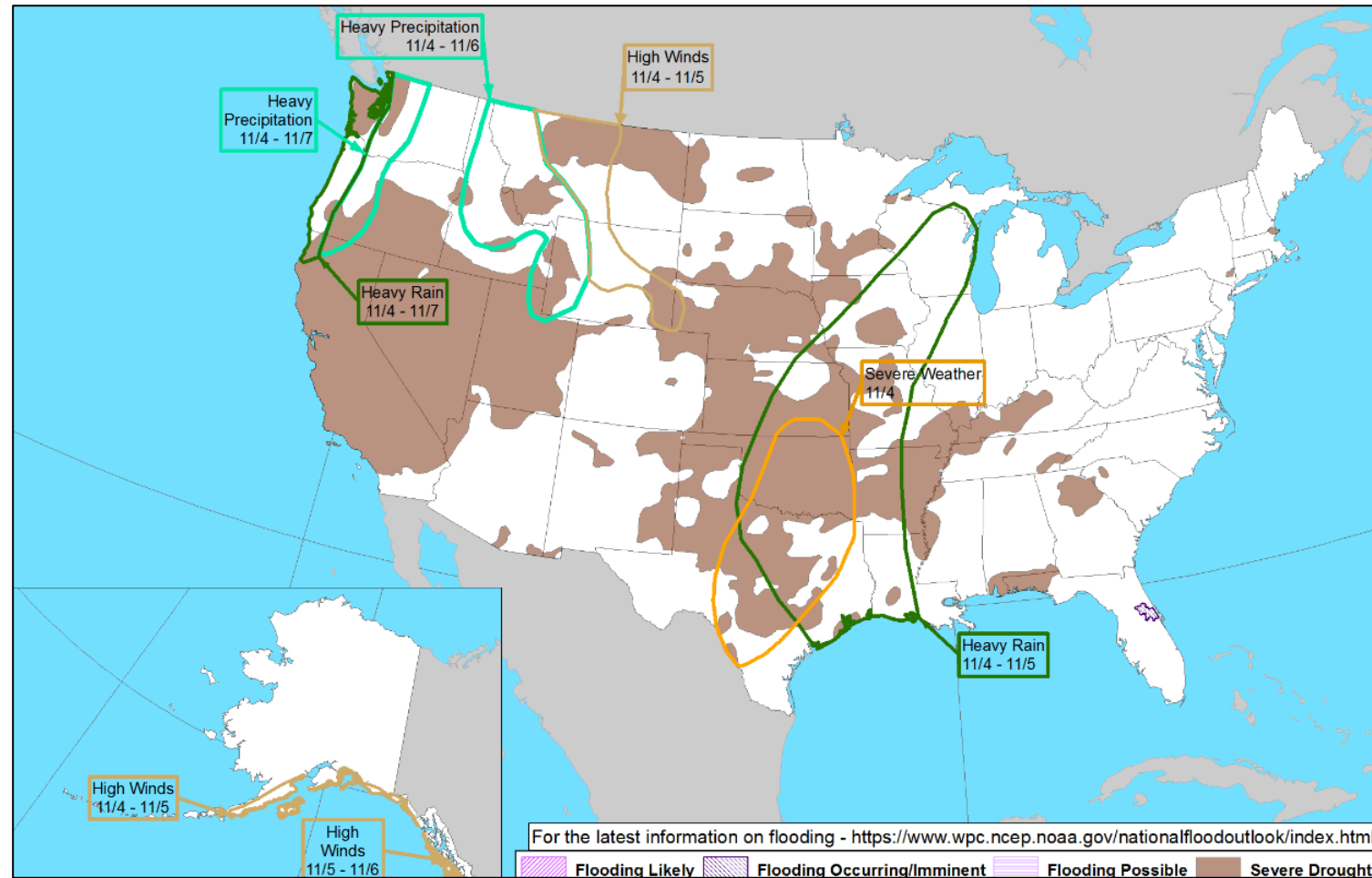
National Watch Center

Severe Weather Outlook



FEMA

Hazards Outlook – Nov 4 - 8




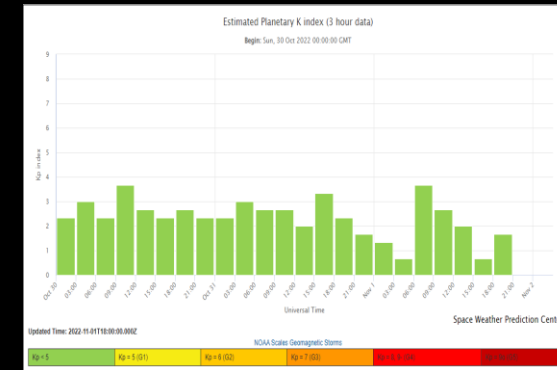
FEMA

National Watch Center

Space Weather Summary/Outlook

Space Weather Type	Past 48 Hours	Forecast: 03 Nov	Forecast: 04 Nov
Solar Flare (Radio Blackout) R Scale	None	10%	10%
Solar Radiation Storms S Scale	None	1%	1%
Geomagnetic Storms G Scale	None	10%	10%

- Currently have five numbered spot groups on solar disk. 10% chance of R1 (M-class flares) radio blackout activity.
- Minimal chance of solar radiation storms through 04 Nov.
- No G1 or greater geomagnetic storms over past 48 hours. Slight chance for G1 geomagnetic storm activity through 04 Nov associated with enhanced solar wind speeds.



FEMA

National Watch Center

FEMA Common Operating Picture

15

Joint Field
Offices

9

Virtual Joint
Field Offices

54

Major
Disasters

11

Emergency
Declarations

Wednesday
November 2, 2022
8:30 a.m. ET

FEMA HQ	
NWC	NRCC
Monitoring	Rostered
FEMA REGIONS	
Watch	RRCC
Monitoring	I Rostered
Monitoring	II Rostered
Monitoring	III Rostered
Monitoring	IV Rostered
Monitoring	V Rostered
Monitoring	VI Rostered
Monitoring	VII Rostered
Monitoring	VIII Rostered
Monitoring	IX Rostered
Monitoring	X Rostered
Notes:	
RWCs/RRCCs:	STATE EOCs: <ul style="list-style-type: none">NJ: Remnants of IdaNJ/WA: MonkeypoxCO/NJ: Avian InfluenzaPR: TC FionaFL: TC IanGA: Supply Chain DisruptionsKY/NM: FloodingMS: Jackson Water CrisisIL: SW Border Bus Reception and CoordinationAZ/CO/NM: WildfiresKS: All HazardsAS/HI: Seismic ActivityAK: West Coast StormWA: Crab Invasion
Surge Capacity Force	
Rostered 7,698	Deployed 248

N-IMATs 2-4 Teams Available	
Red	
White	FL
Blue	Demobilizing
Gold	
R-IMATs 4-6 Teams Available	
I	Reconstituting
II	PR
III	FL
IV-1	FL
IV-2	FL
V	PR
VI-1	Personnel
VI-2	1
VII	
VIII	FL
IX-1	Personnel
IX-2	
X	AK
Fully Mission Capable (FMC)	
Partially Mission Capable (PMC)	
Not Mission Capable (NMC)	
Deployed	

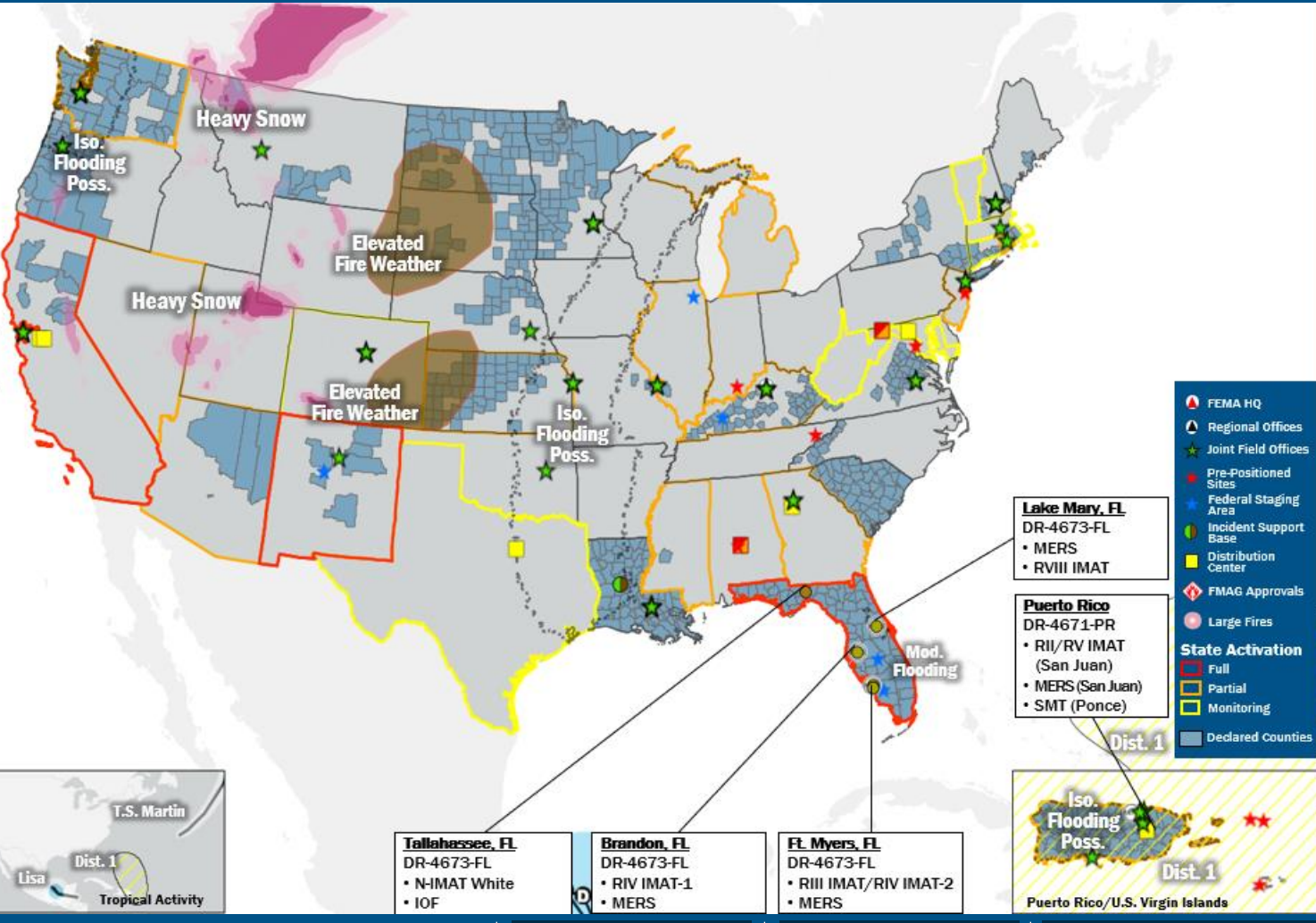
REGIONAL BREAKDOWN			
	JFO/VJFO	DR	EM
I	3/0	6	1
II	2/3	5	3
III	1/0	2	0
IV	1/1	6	4
V	1/0	4	0
VI	2/1	3	3
VII	2/1	4	0
VIII	1/1	4	0
IX	0/1	6	0
X	2/1	14	0



Anchorage, AK
DR-4672-AK
• RX IMAT



Lisa
Dist. 1
Tropical Activity



- FEMA HQ
- Regional Offices
- Joint Field Offices
- Pre-Positioned Sites
- Federal Staging Area
- Incident Support Base
- Distribution Center
- FMAG Approvals
- Large Fires
- State Activation
 - Full
 - Partial
 - Monitoring
 - Declared Counties

IM Workforce

13,468 (-6) Assigned
3,678 (+24) Unavailable
7,034 (+16) Deployed

20 (-1)% / 2,756 (-46) Available

IM Cadre Availability ≤ 25% Availability

Civil Rights: 11% (13/116); Disaster Field Training Operations: 25% (25/100); Disability Integration: 9% (6/64); External Affairs: 22% (108/490); Environmental Planning and Historic Preservation: 17% (143/846); Field Leadership: 11% (15/142); Hazard Mitigation: 10% (129/1,281); Human Resources: 20% (34/167); Individual Assistance: 24% (610/2,555); Interagency Recovery Coordination: 19% (56/302); Information Technology: 24% (144/601); Logistics: 19% (267/1,374); Operations: 14% (49/361); Public Assistance: 14% (327/2,299); Planning: 9% (42/475); Safety: 8% (6/75); Security: 21% (29/138)

MERS

≥ 66%

36 Assigned
0 Unavailable
3 Deployed

33 Available

US&R

≥ 66%

28 Assigned
3 Unavailable
0 Deployed

25 Available

FCO

≤ 1 Type I

51 Assigned
1 Unavailable
45 (+1) (26 FCOR) Deployed

5 (-1) Available

Joint Preliminary Damage Assessments

Region	State / Location	Incident	IA	Number of Counties		Start – End
			PA	Requested	Complete	
V	IN	Flooding Sep 3	IA	0	0	N/A
			PA	3	0	10/18 – TBD
VI	NM	Monsoons Jun 20 and continuing	IA	17	0	TBD
			PA	12	12	6/22 – 10/3



FEMA

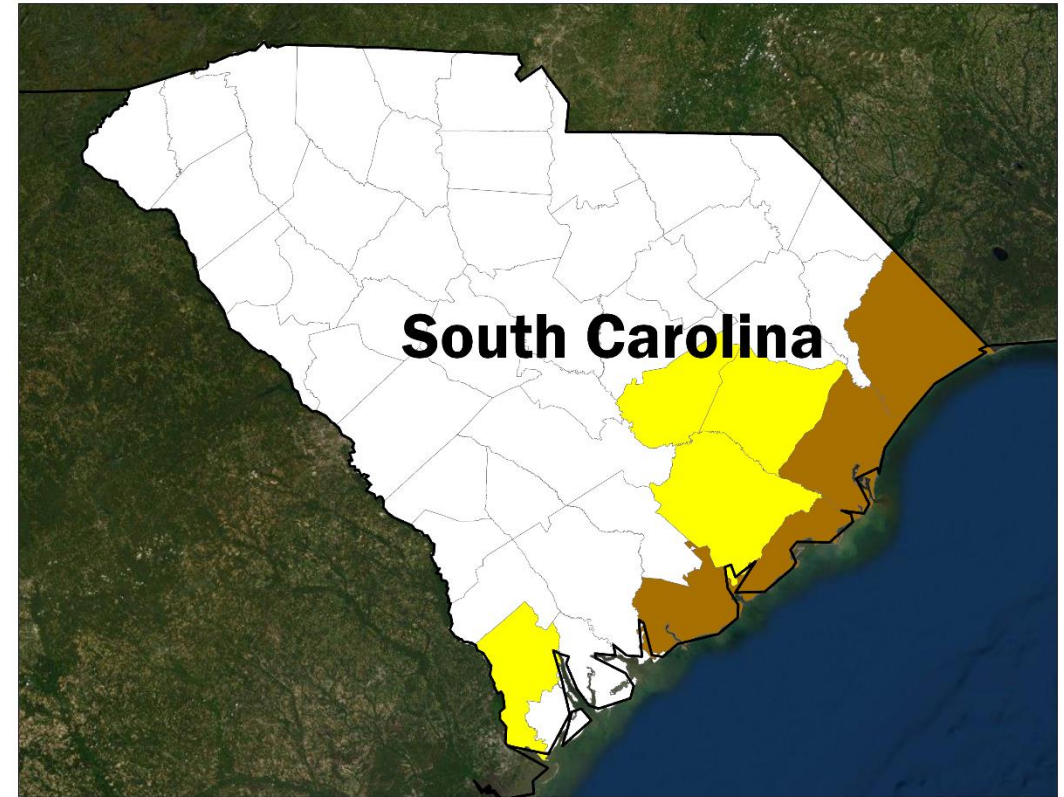
Declaration Request – South Carolina

Declaration Type: Major Disaster – South Carolina
Requested: Oct 31, 2022

Incident: Hurricane Ian
Incident Period: September 25 to October 4, 2022

Requested:

- **IA:** 3 counties
- **PA:** 7 counties
- **Hazard Mitigation:** Statewide



■ IA/PA ■ PA only



FEMA

National Watch Center

Declaration Requests in Process – 6

State / Tribe / Territory – Incident Description	Type	IA	PA	HM	Requested
OR – Wildfires and Straight-line Winds	EM		X		Sep 9
GA – Flooding	DR	X			Oct 4
WV – Severe Storms, Flooding, Landslides, and Mudslides	DR	X	X	X	Oct 14
UT – Severe Storms and Flooding	DR		X	X	Oct 19
CA – Heat Dome and Wildfires	DR	X	X	X	Oct 26
SC – Hurricane Ian	DR	X	X	X	Oct 31



FEMA



FEMA

Helping people before, during, and after disasters.



Scan to subscribe to this briefing.