

FEMA National Watch Center

Daily Operations Briefing

Thursday, November 19, 2020

8:30 a.m. ET



FEMA

National Current Ops / Monitoring

New Significant Incidents/Ongoing Ops:

- Pinehaven Fire – NV (Final)
- COVID-19

Hazard Monitoring:

- Tropical Activity:
 - Atlantic: Disturbance 1: Low (10%); Disturbance 2: Low (20%)
 - Eastern Pacific: Tropical Storm Polo

Disaster Declaration Activity:

- None

Event Monitoring:

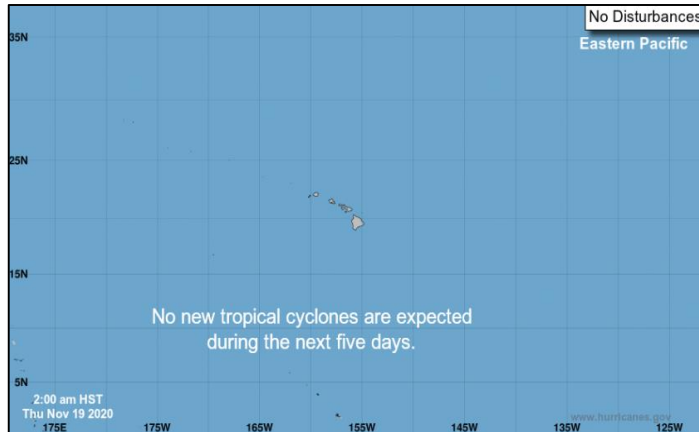
- No significant scheduled activity



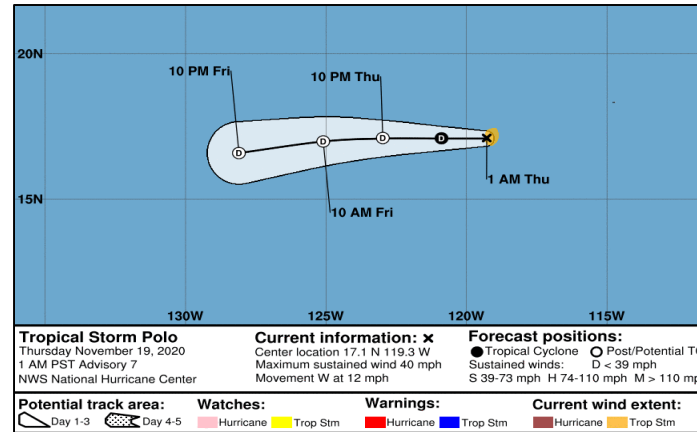
FEMA

Tropical Outlook – Five Day

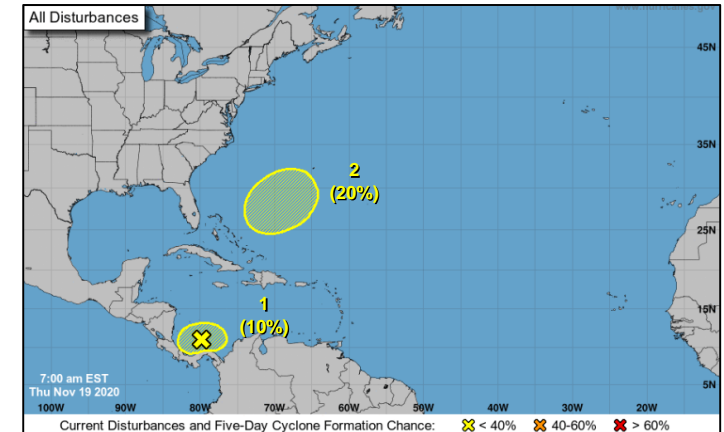
Central Pacific



Eastern Pacific



Atlantic



Tropical Storm Polo (Advisory #7 as of 4:00 a.m. ET)

- 730 miles WSW of the southern tip of Baja California
- Moving W at 12 mph
- Maximum sustained winds 40 mph
- Tropical storm force winds extend outward up to 35 miles

Disturbance 1 (as of 7:00 a.m. ET)

- Could form over the southwestern Caribbean Sea
- Slow development possible
- 48-hour Formation chance: Low (near 0%)
- 5-day Formation chance: Low (10%)

Disturbance 2 (as of 7:00 a.m. ET)

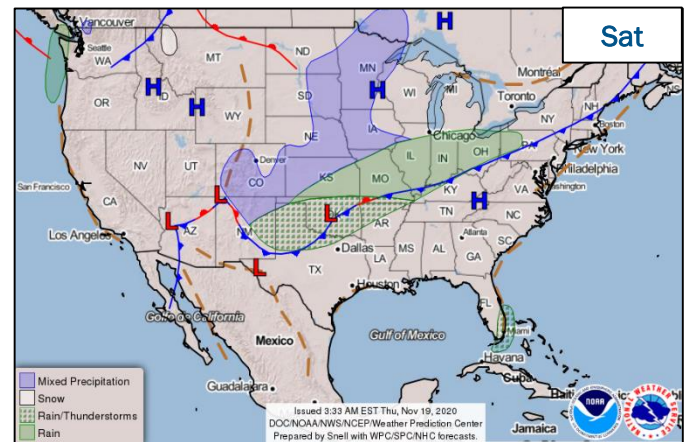
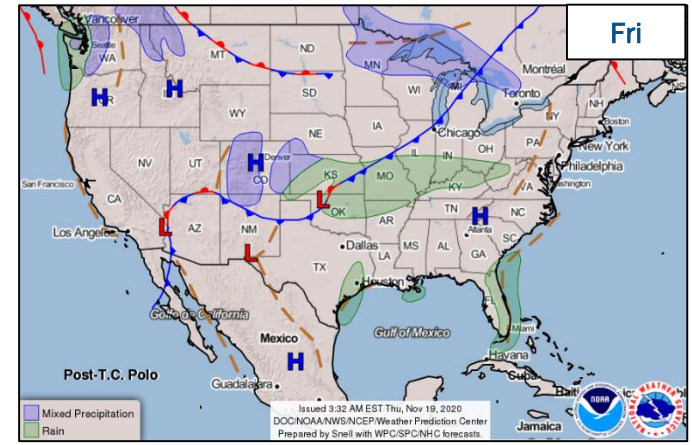
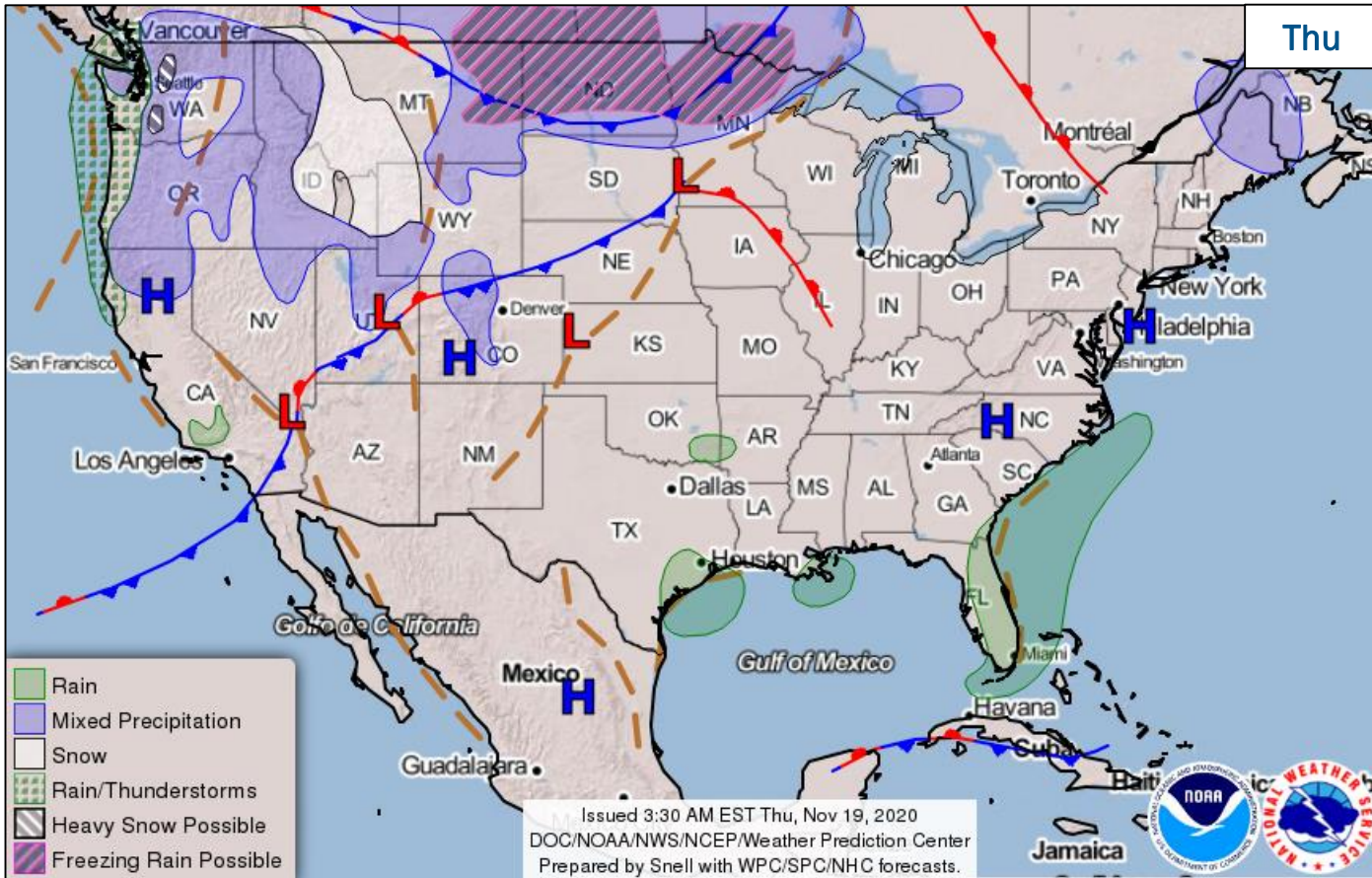
- Could form between the Bahamas and Bermuda
- Gradual development possible
- 48-hour Formation chance: Low (near 0%)
- 5-day Formation chance: Low (20%)



FEMA

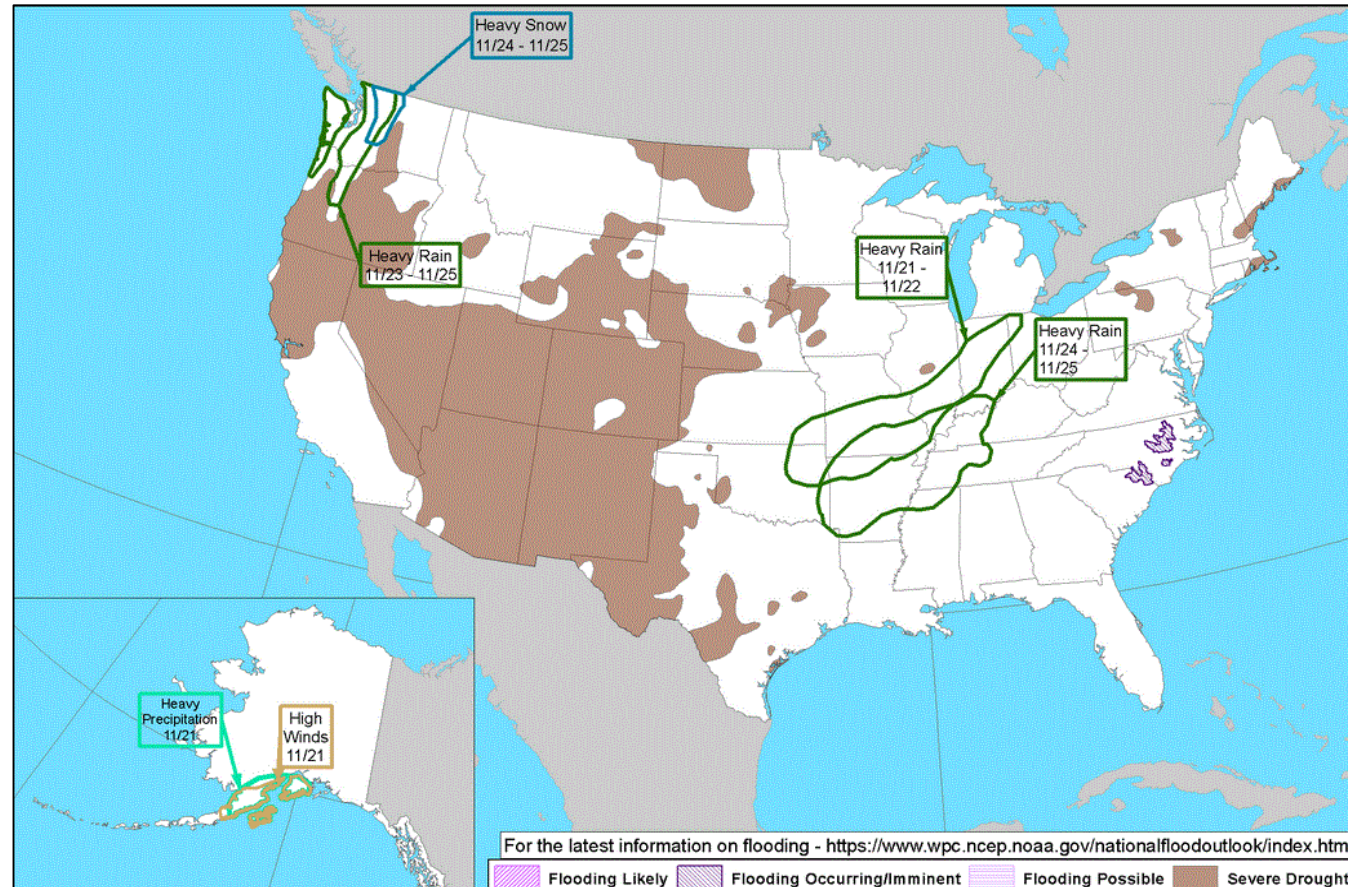
National Watch Center

National Weather Forecast



FEMA

Hazards Outlook – Nov 21-25



FEMA

Wildfire Summary

Fire Name (County, ST)	FMAG #	Acres Burned	Percent Contained	Evacuations	Structures (Homes / Other)			Fatalities / Injuries
					Threatened	Damaged	Destroyed	
Nevada								
Pinehaven - FINAL Washoe, NV	5382-FM-NV	512 (-688)	75% (+70)	M: 60 (-940)	H: 0 (-10,015)	H: 24 (+14)	H: 5 (-5)	0 / 1
				V: 0	O: 0 (-1,005)	O: 0 (-10)	O: 10	

(Evacuations: M = Mandatory / V = Voluntary; Structures: H = Homes and Mixed Commercial/Residential / O = Non-residential Commercial/Other Minor Structures)



FEMA

National Watch Center

Joint Preliminary Damage Assessments

Region	State / Location	Event	IA	Number of Counties		Start - End
			PA	Requested	Complete	
IV	AL	Hurricane Zeta Oct 28	IA	0	0	N/A
			PA	19 (+2)	2	11/16 - TBD
	MS	Hurricane Zeta Oct 28	IA	6	6	11/10 - 11/15
			PA	9	4 (+4)	11/18 - TBD
VI	OK	Ice Storm Oct 25 and continuing	IA	0	0	N/A
			PA	34	12	11/4 - TBD
VIII	CO	Wildfires Aug 11 and continuing	IA	3	0	11/2 - TBD
			PA	4	0	11/9 - TBD



FEMA

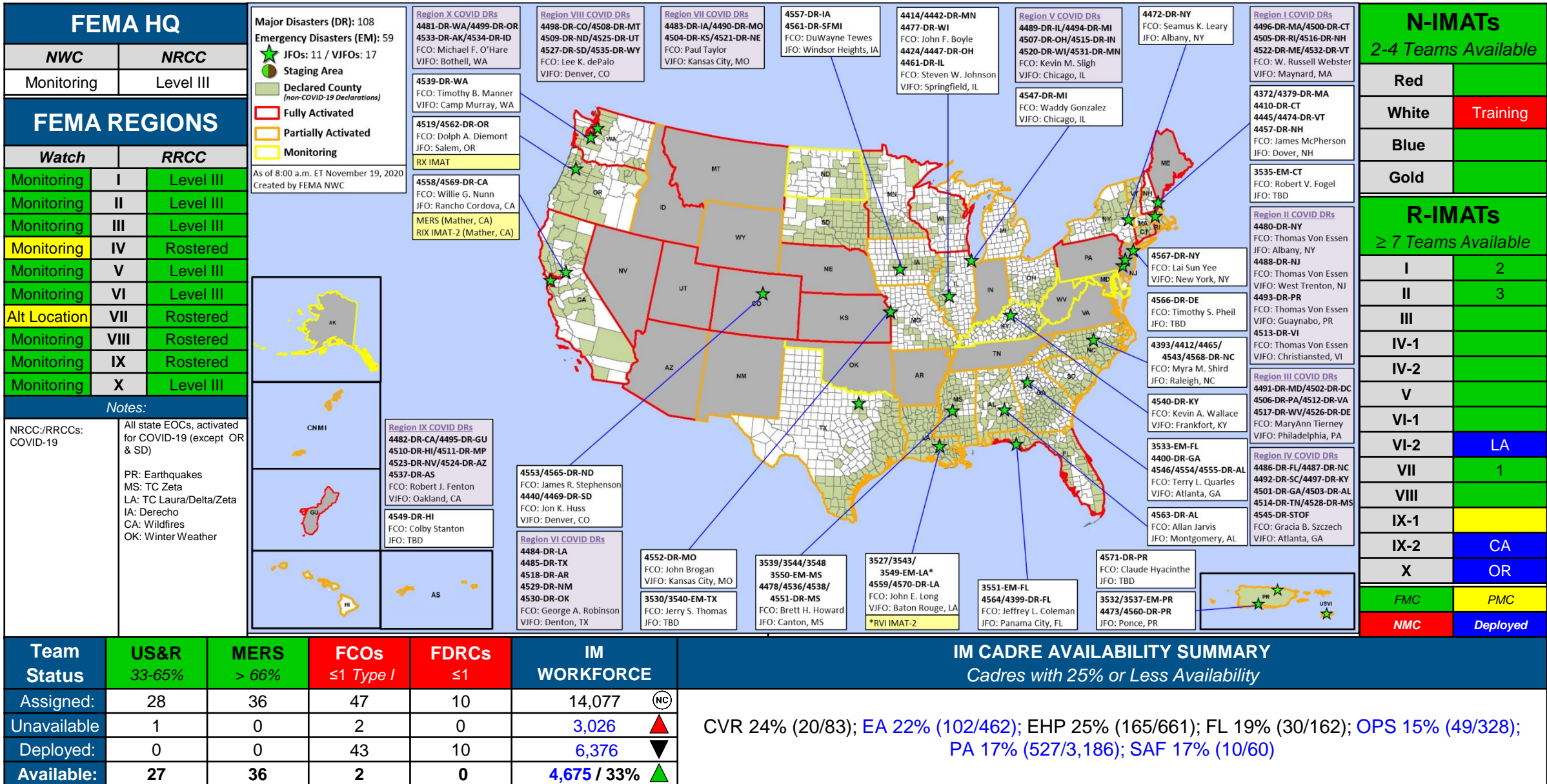
Declaration Requests in Process – 10

State / Tribe / Territory – Incident Description	Type	IA	PA	HM	Requested
Poarch Band of Creek Indians – COVID-19 Pandemic	DR	X	X		5/15
WA – Wildfires and Straight-Line Winds	DR	X	X	X	9/16
NJ – Tropical Storm Isaias	DR		X	X	9/28
CT – Tropical Storm Isaias	DR		X	X	9/30
TX – Hurricane Hanna	DR		X	X	9/30
TX – Hurricane Laura	DR	X	X	X	9/30
PA – Tropical Storm Isaias – Denied	DR	X	X	X	10/5
MS – Tropical Storm Cristobal (Appeal) – Denied	DR		X		10/1
UT – Severe Storm and Straight-line Winds	DR		X	X	10/7
AL – Hurricane Zeta	DR		X	X	10/29
MD – Tropical Storm Isaias (Appeal)	DR		X	X	11/12
OK – Severe Winter Storm and Straight-line Winds	DR		X	X	11/13



FEMA

FEMA Common Operating Picture





FEMA

Helping people before, during, and after disasters.

[Click here to subscribe to this briefing](#)