

FEMA National Watch Center

Daily Operations Briefing

Saturday, November 18, 2023

8:30 a.m. ET



FEMA

National Current Ops / Monitoring

New Significant Incidents / Ongoing Ops

- No significant incidents / operations

Hazard Monitoring

- Mixed Precipitation – Pacific Northwest and California to the Southern Rockies, and the Great Lakes to the Northeast
- Tropical Activity
 - Atlantic:
 - Disturbance 1: (near 0%)
 - Eastern Pacific:
 - Disturbance 1: Low (10%)

Disaster Declaration Activity

- No new declaration activity

Event Monitoring

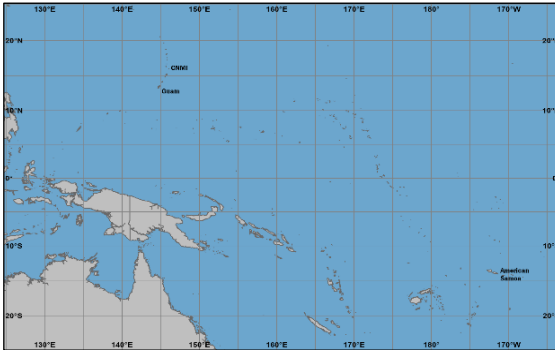
- No significant events



FEMA

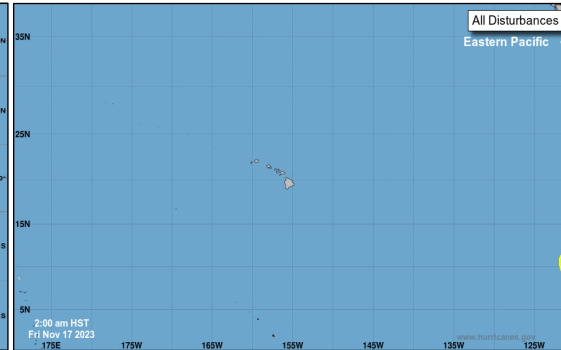
Tropical Outlook

Western Pacific



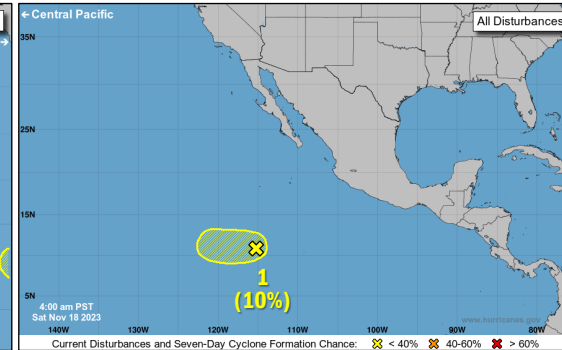
- No areas of concern for Guam, the Commonwealth of the Northern Mariana Islands or American Samoa

Central Pacific



- No tropical cyclones expected during the next 7 days

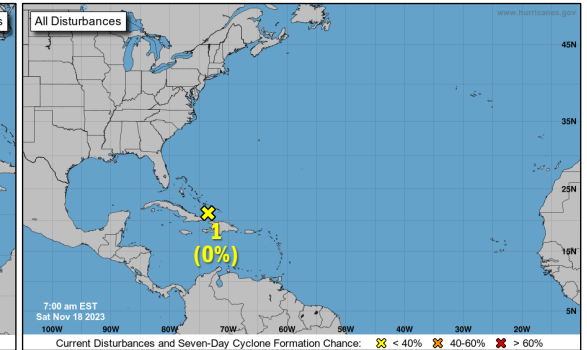
Eastern Pacific



Disturbance 1: (as of 7:00 a.m. ET)

- Located about **900 miles** to the SSW of the southern tip of the Baja California Peninsula
- Slow development is possible over the weekend
- Formation chance – 48-hour: **Low (10%)**; 7-day: **Low (10%)**

Atlantic



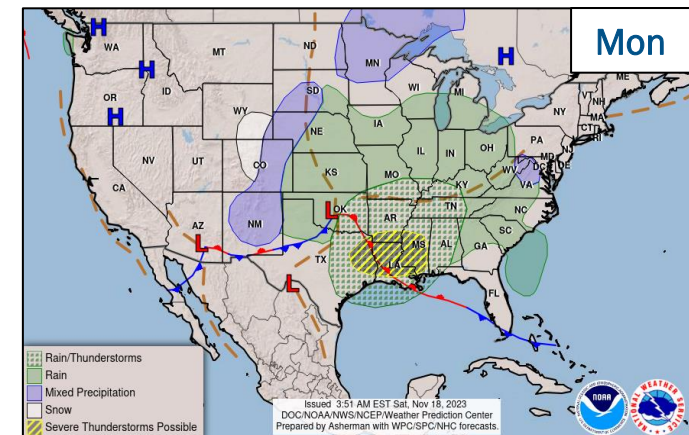
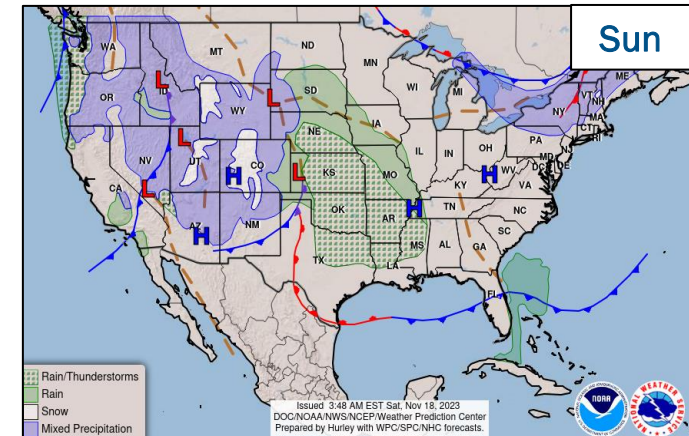
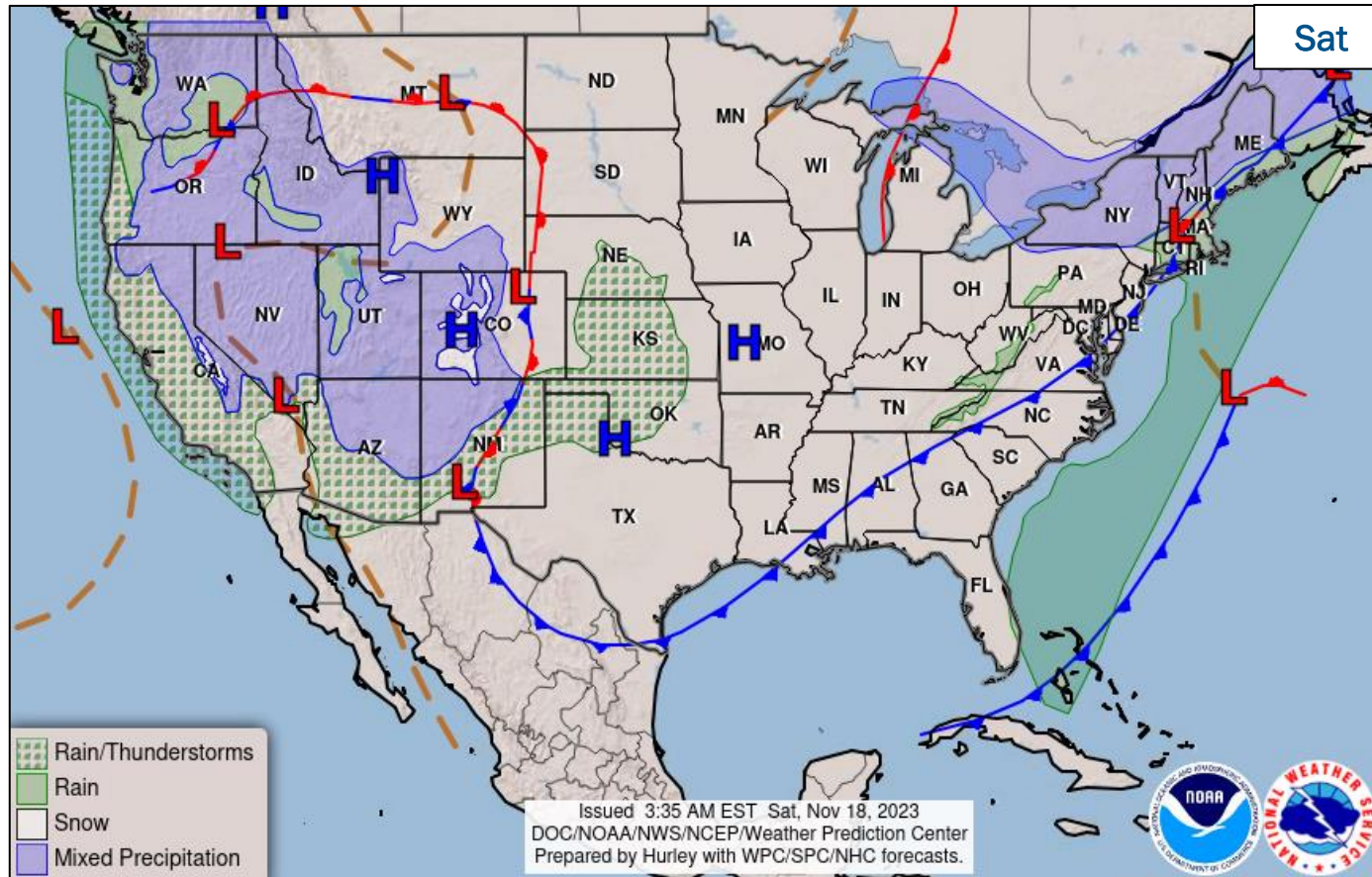
Disturbance 1: (as of 7:00 a.m. ET)

- Located near the **SE Bahamas**
- Broad trough of low pressure; formerly Potential Tropical Cyclone Twenty-Two**
- Development no longer anticipated**
- Formation chance – 48-hour: **Low (near 0%)**; 7-day: **Low (near 0%)**



FEMA

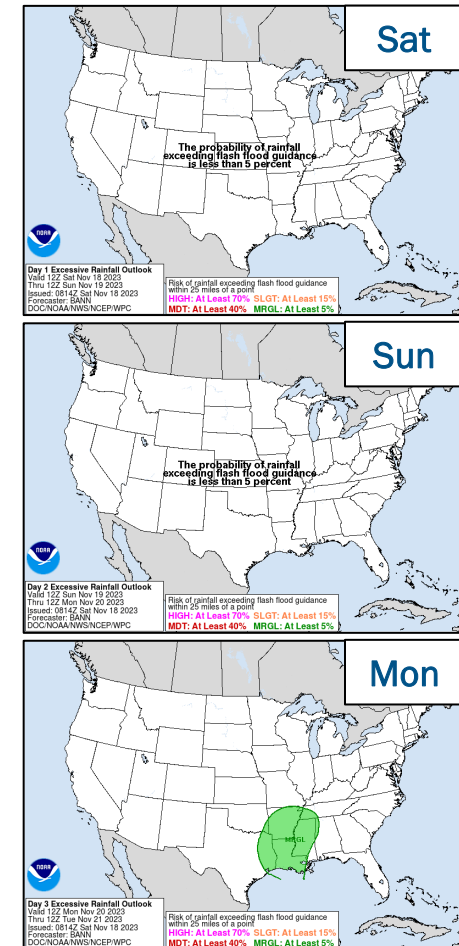
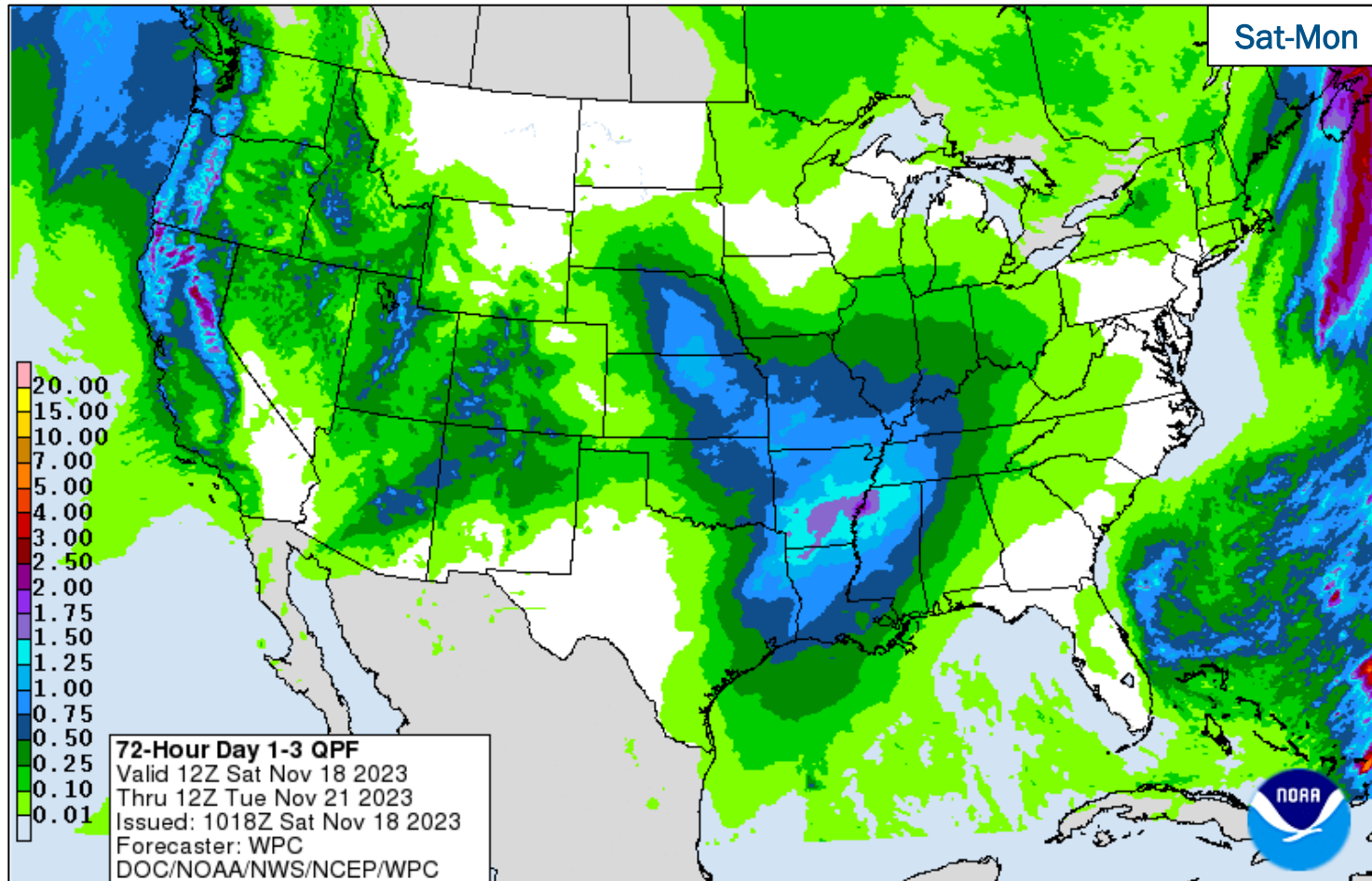
National Weather Forecast



FEMA

National Watch Center

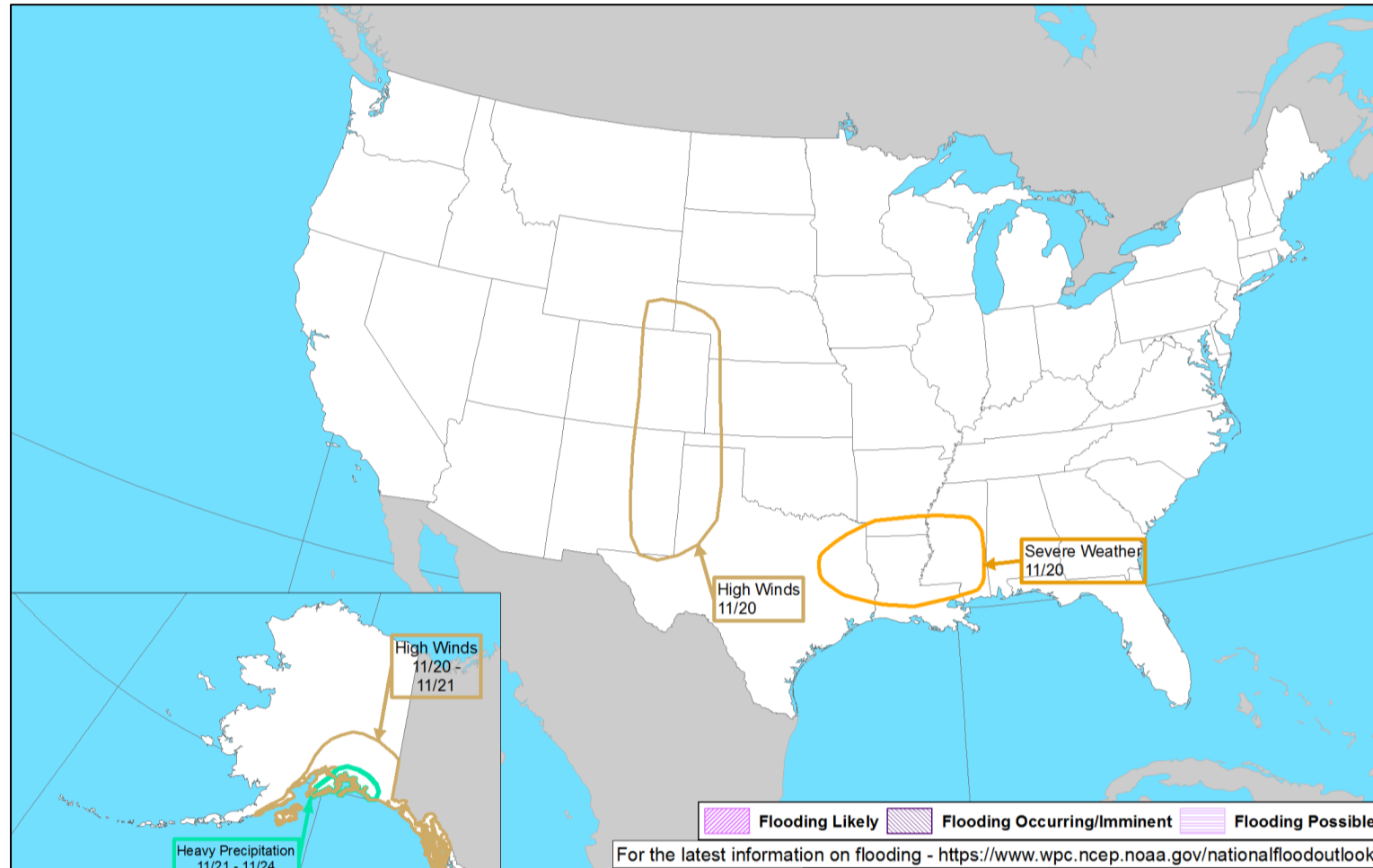
Precipitation & Excessive Rainfall



FEMA

National Watch Center

Hazards Outlook – Nov 20-24



FEMA

FEMA Common Operating Picture

15 + 7 Joint Field Offices Virtual Joint Field Offices Supporting
71 + 4 Major Disasters Emergency Declarations
8 Direct Housing Missions
27 RSF-Supported Disasters

Saturday
 November 18, 2023
 8:30 a.m. ET

FEMA HQ		
NWC	NRCC	
Monitoring	Activated	
FEMA REGIONS		
Watch	RRCC	
Monitoring	I	Rostered
Monitoring	II	Rostered
Monitoring	III	Rostered
Monitoring	IV	Rostered
Monitoring	V	Rostered
Monitoring	VI	Rostered
Monitoring	VII	Rostered
Monitoring	VIII	Rostered
Monitoring	IX	Rostered
Monitoring	X	Rostered

N-IMATs	
2-5 Teams Available	
Red	
White	
Blue	
Gold	
HS	DC

R-IMATs	
≥ 7 Teams Available	
I	
II	
III	
IV-1	
IV-2	2
V	
VI-1	
VI-2	1
VII	3
VIII	
IX-1	Personnel
IX-2	Demobilizing
X	Personnel

REGIONAL BREAKDOWN			
	JFO/VJFO	DR	EM
I	3/0	10	2
II	0/1	3	0
III	0/0	0	0
IV	6/1	20	1
V	2/0	3	0
VI	1/1	1	1
VII	1/0	3	0
VIII	1/1	4	0
IX	0/1	16	0
X	1/2	11	0

Notes:

RWCs/RRCCs/IMATs:
 • NRCC/N-IMAT HS:
 DHS Coordination

STATE EOCs:
 • MS: Severe Weather
 • FL: TC Idalia
 • TX: Ongoing Threats
 • CO: Avian Influenza/
 Fremont Co. Return to
 Nature
 • AZ/CO: SW Border
 • CA/HI/KY/NC/VA:
 Wildfires
 • CA/NV: TC Hilary
 • VI: Potable Water

Volunteer Force	
Rostered 7,387 (+3)	Deployed 128 (-1)
Surge Capacity Force	
Rostered 8,397	Deployed 0

Fully Mission Capable (FMC)
Partially Mission Capable (PMC)
Not Mission Capable (NMC)
Deployed

Alaska

San Francisco, CA
 APEC NSSE Event
 • MERS

Las Vegas, NV
 Grand Prix SEAR 2 Event
 • MERS

Commonwealth of Northern Mariana Islands

Guam

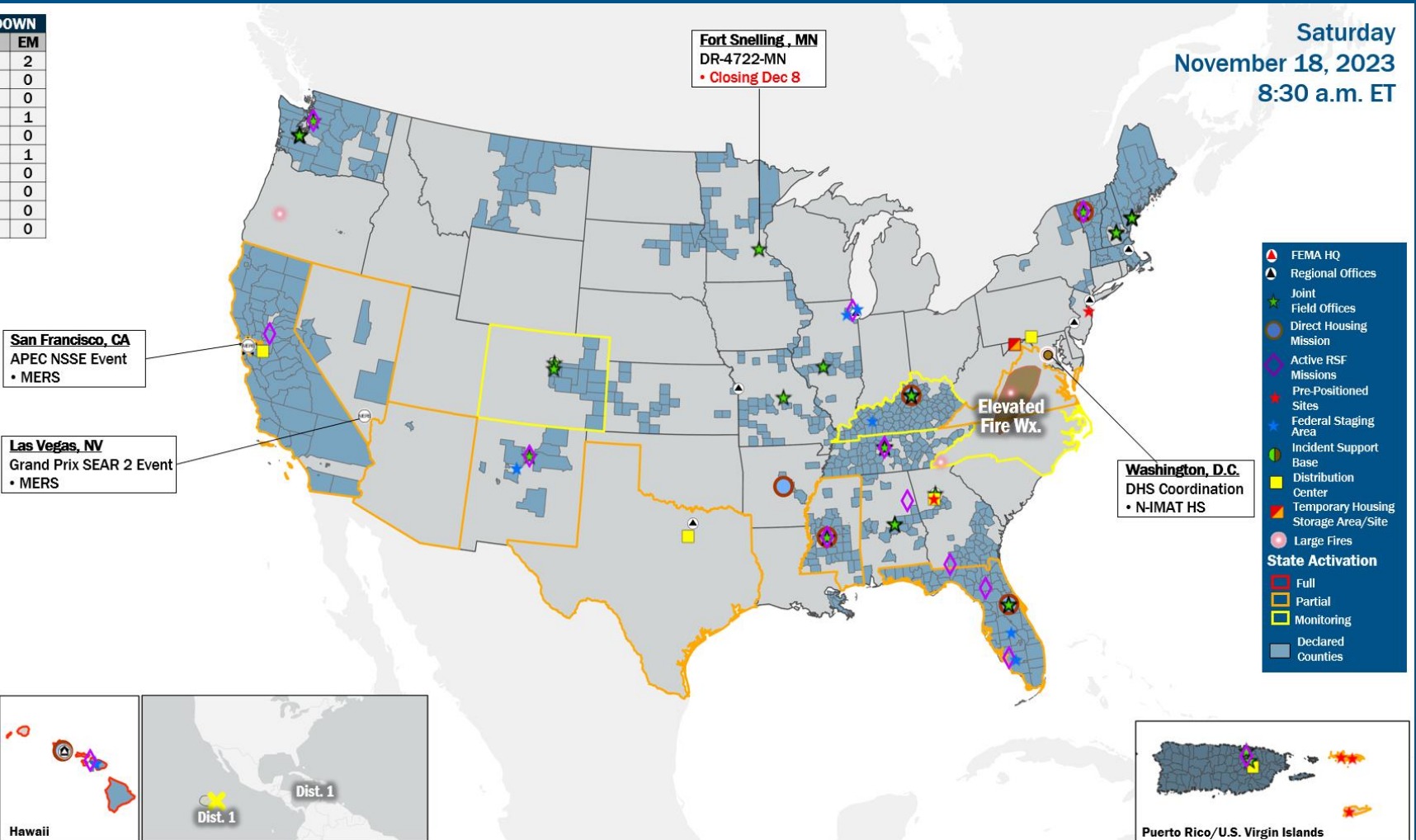
American Samoa

Hawaii

American Samoa

Hawaii

American Samoa



Legend:

- FEMA HQ
- Regional Offices
- Joint Field Offices
- Direct Housing Mission
- Active RSF Missions
- Pre-Positioned Sites
- Federal Staging Area
- Incident Support Base
- Distribution Center
- Temporary Housing Storage Area/Site
- Large Fires

State Activation

- Full
- Partial
- Monitoring
- Declared Counties

IM Workforce

13,675 (-5) Assigned
 4,324 (+97) Unavailable
 5,370 (+98) Deployed

29% / 3,981 (-4) Available

IM Cadre Availability

12 Cadres ≤ 25% Availability

Disability Integration: 24% (13/54); Environmental Planning and Historic Preservation: 18% (144/817); Field Leadership: 12% (17/146); Hazard Mitigation: 19% (226/1,216); Human Resources: 20% (35/178); Interagency Recovery Coordination: 20% (58/291); Logistics: 24% (360/1,506); Operations: 19% (66/349); Public Assistance: 11% (242/2,180); Planning 13% (58/463); Safety: 20% (16/82); Security: 20% (27/133)

MERS

> 66%

36 Assigned
 0 Unavailable
 1 Deployed

35 Available

US&R

> 66%

28 Assigned
 1 Unavailable
 0 Deployed

27 Available

FCO

≤ 1 Type I

50 Assigned
 8 Unavailable
 39(24 FCOR) Deployed

3 Available

Joint Preliminary Damage Assessments

Region	State / Location	Incident	IA	Number of Counties		Start - End
			PA	Requested	Complete	
I	MA	Flooding Sep 11-13	IA	2	2	10/10 - 10/27
			PA	4	2	10/10 - TBD
II	NY	Severe Storms and Flooding Sep 28-30	IA	0	0	NA
			PA	5	0	11/9 - TBD
	PR	Severe Storms and Flooding Oct 26-31	IA	1	0	11/8 - TBD
			PA	1	1	11/8 - 11/14
III	WV	Flooding Aug 28-30	IA	5	5	9/19 - 9/21
			PA	3	2	10/16 - TBD



FEMA

Declaration Requests in Process – 14

State / Tribe / Territory – Incident Description	Type	IA	PA	HM	Requested
MI – Flooding (Appeal)	DR		X	X	Jun 15
OH – Train Derailment	DR	X	X	X	Jul 3
UT – Flooding	DR		X	X	Aug 11
Inupiat Community of the Arctic Slope (ICAS) – Severed Undersea Fiber Optic Line (Appeal)	EM		X		Aug 23
NH – Severe Winter Storm and Snowstorm (Appeal)	DR		X	X	Sep 6
CA – Tropical Storm Hilary	DR		X	X	Sep 14
WA – Wildfires	DR	X	X	X	Oct 4
MI – Severe Storms, Tornadoes, and Flooding	DR	X	X	X	Oct 18
KY – Severe Storms, Tornadoes, Straight-Line Winds, and Flooding (Appeal)	DR	X		X	Oct 23
WV – Severe Storms, Flooding, Landslides, and Mudslides	DR	X		X	Oct 25
IL – Severe Storms and Flooding	DR	X		X	Nov 7
RI – Severe Storms, Flooding, and Tornadoes	DR	X			Nov 8
PA – Severe Storms and Flooding	DR	X	X	X	Nov 9
USVI – Elevated Levels of Lead and Copper in the Water Supply	EM		X		Nov 9



FEMA



FEMA

Helping people before, during, and after disasters.



Scan to subscribe to this briefing.