

FEMA National Watch Center

# Daily Operations Briefing

Monday, November 17, 2025

8:30 a.m. ET



**FEMA**

# National Current Operations / Monitoring

---

## New Significant Incidents / Ongoing Operations

- No new significant incidents / operations

## Hazard Monitoring

- Heavy Rain / Flash Flooding – Southern California
- Heavy Snow – California to the Central Great Basin, Rockies, Northeast

---

## Disaster Declaration Activity

- No new declaration activity

## Event Monitoring

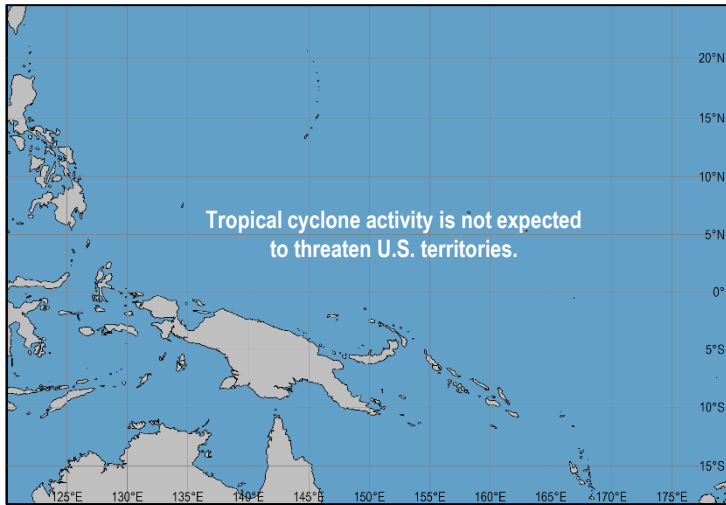
- No new significant events



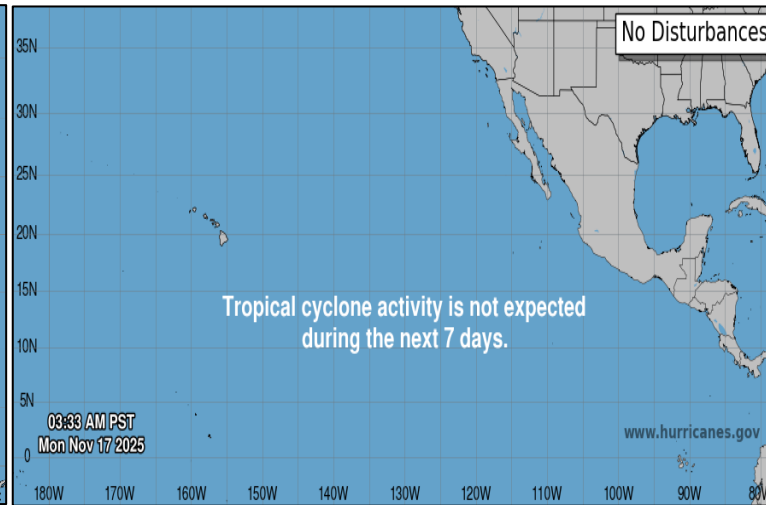
**FEMA**

# Tropical Outlook

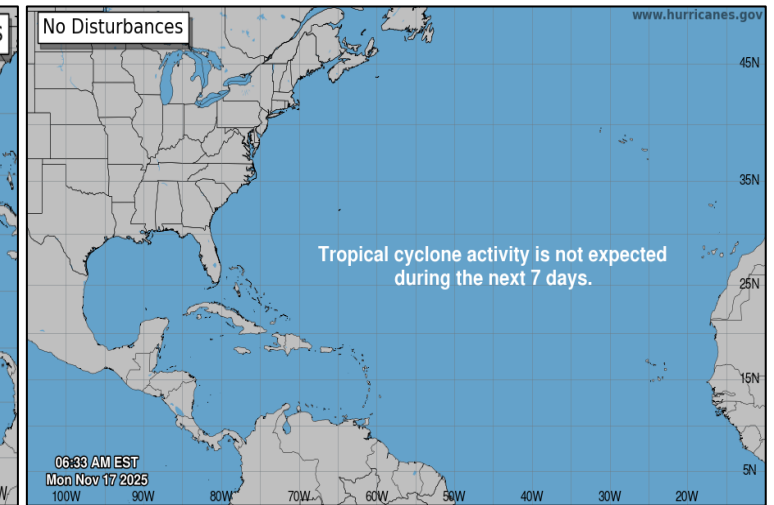
## Western Pacific



## Central and Eastern Pacific



## Atlantic

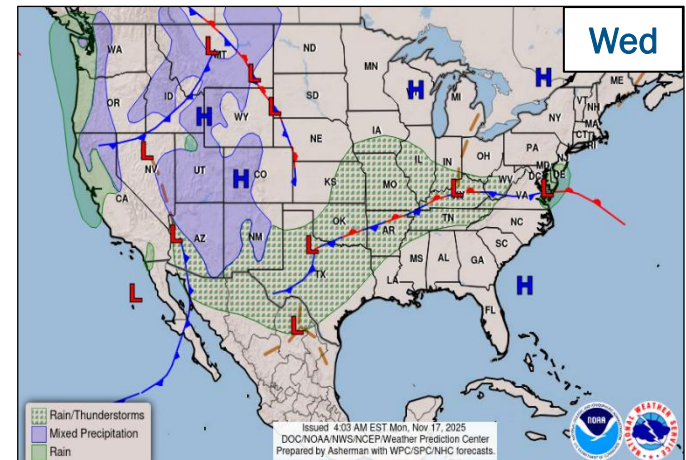
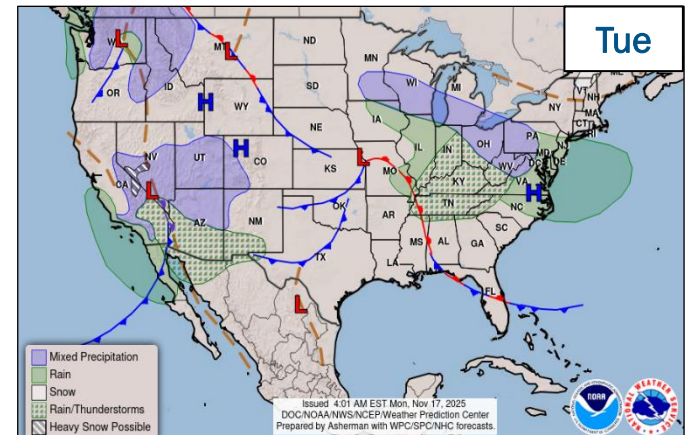
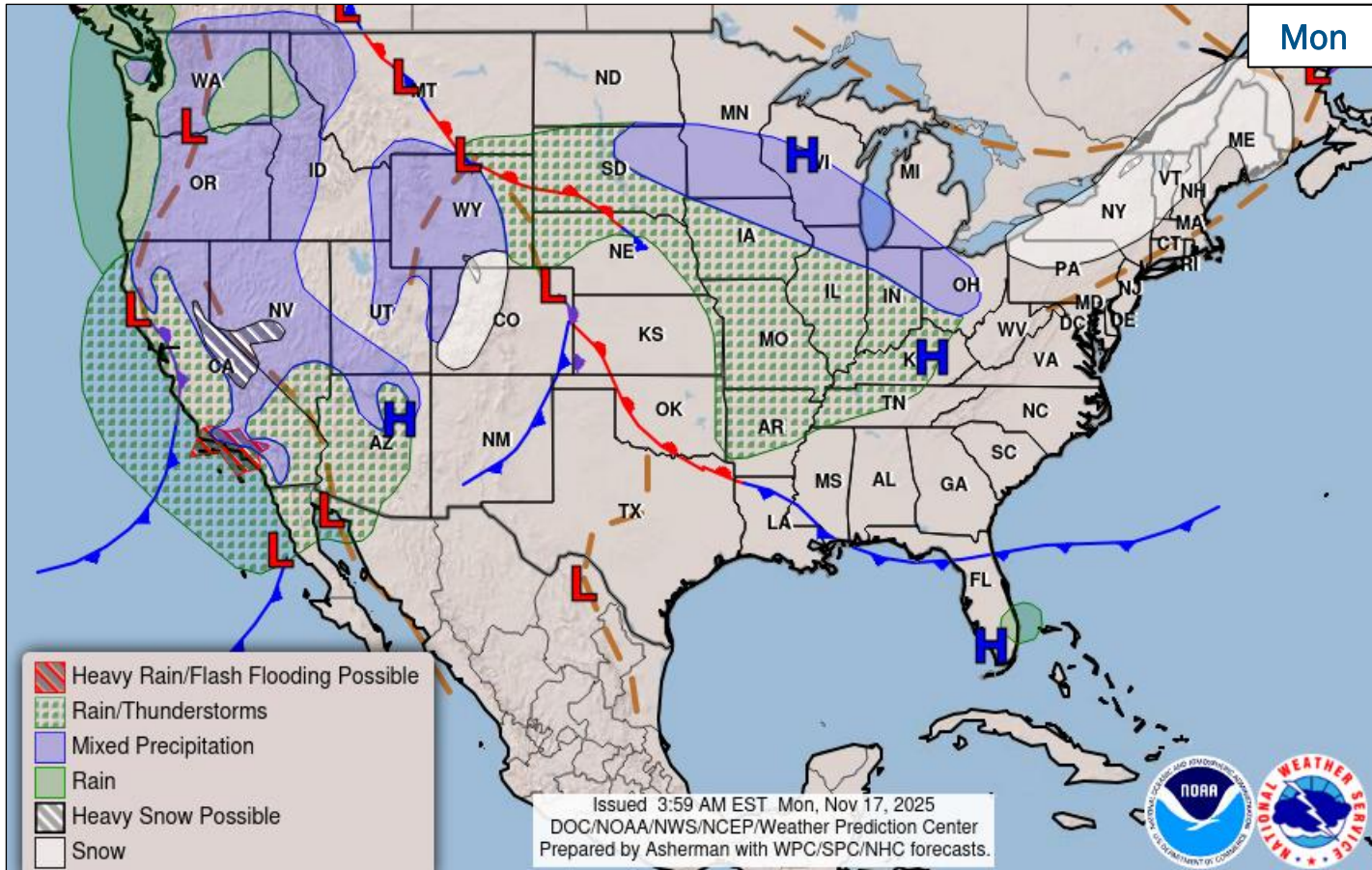


- No tropical cyclones expected to threaten the U.S. territories
- No tropical cyclones expected during the next 7 days
- No tropical cyclones expected during the next 7 days



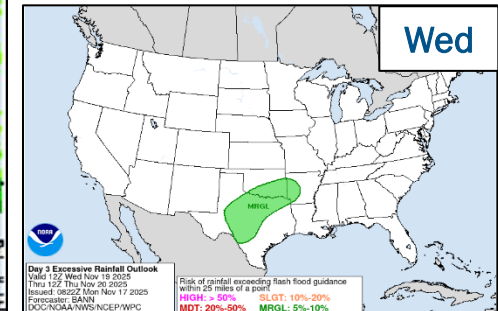
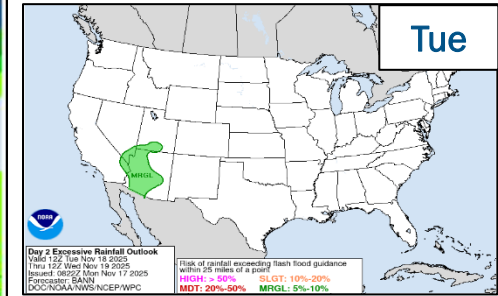
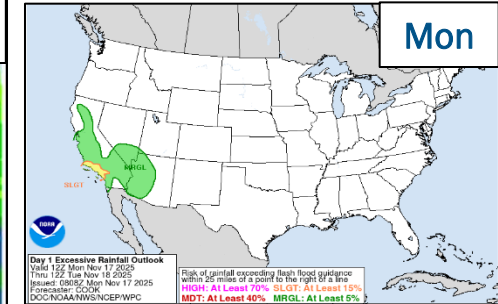
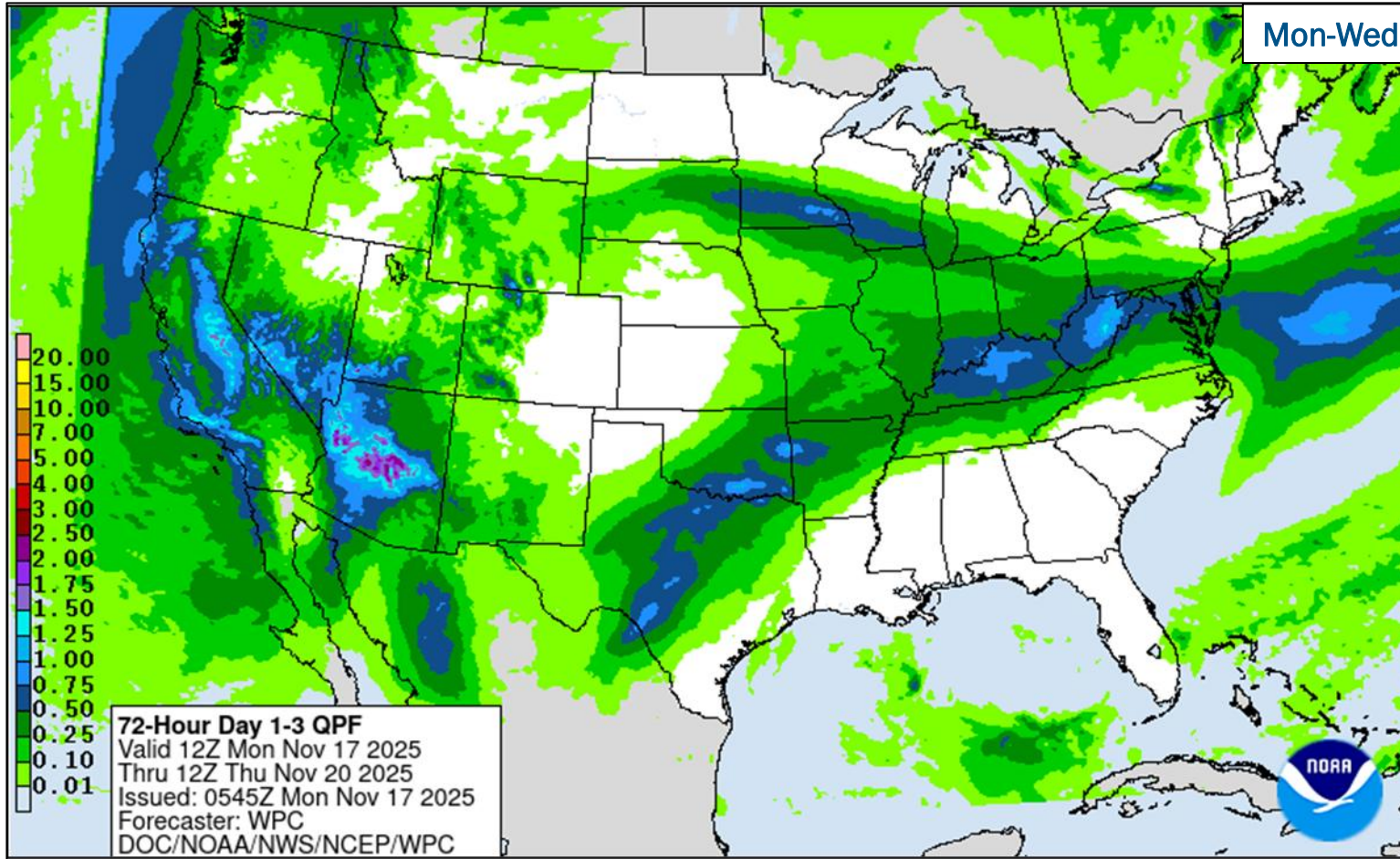
FEMA

# National Weather Forecast



FEMA

# Precipitation & Excessive Rainfall



**FEMA**

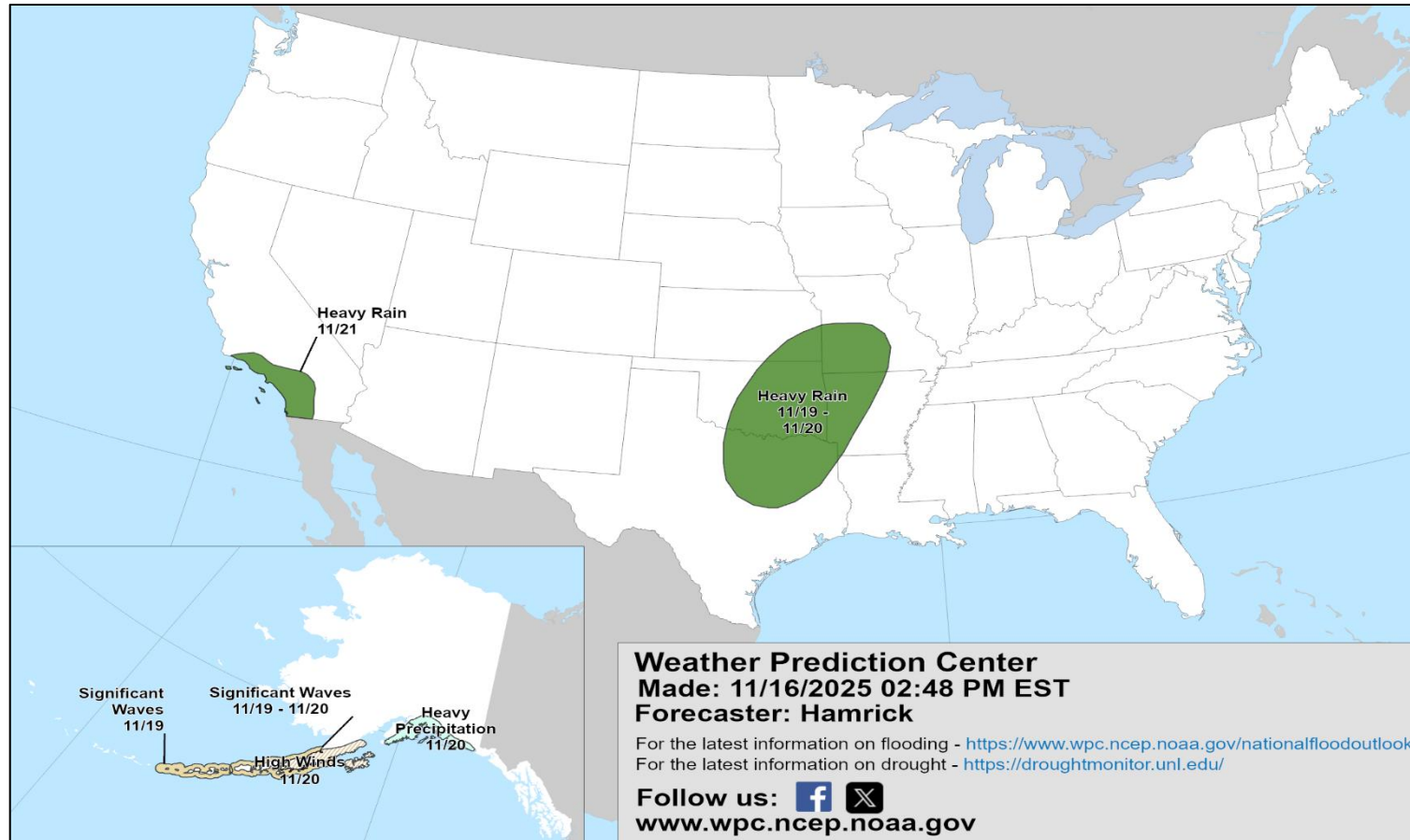
National Watch Center

# Snowfall Forecast



FEMA

# Hazards Outlook – Nov 19-23



**FEMA**

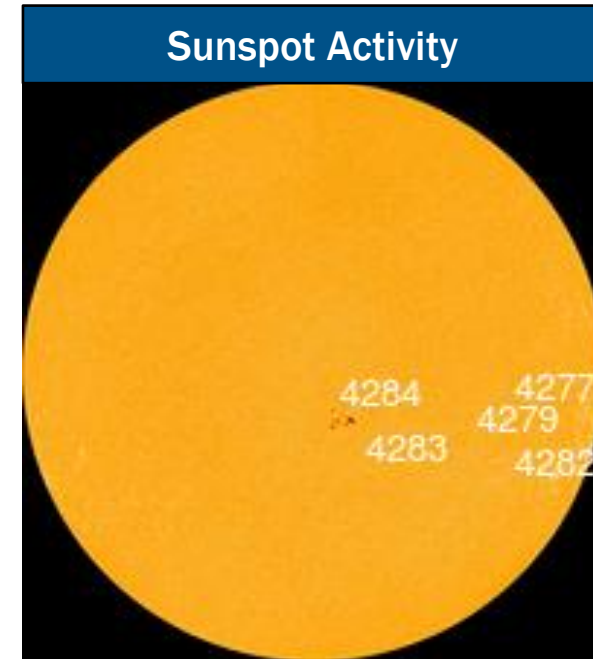
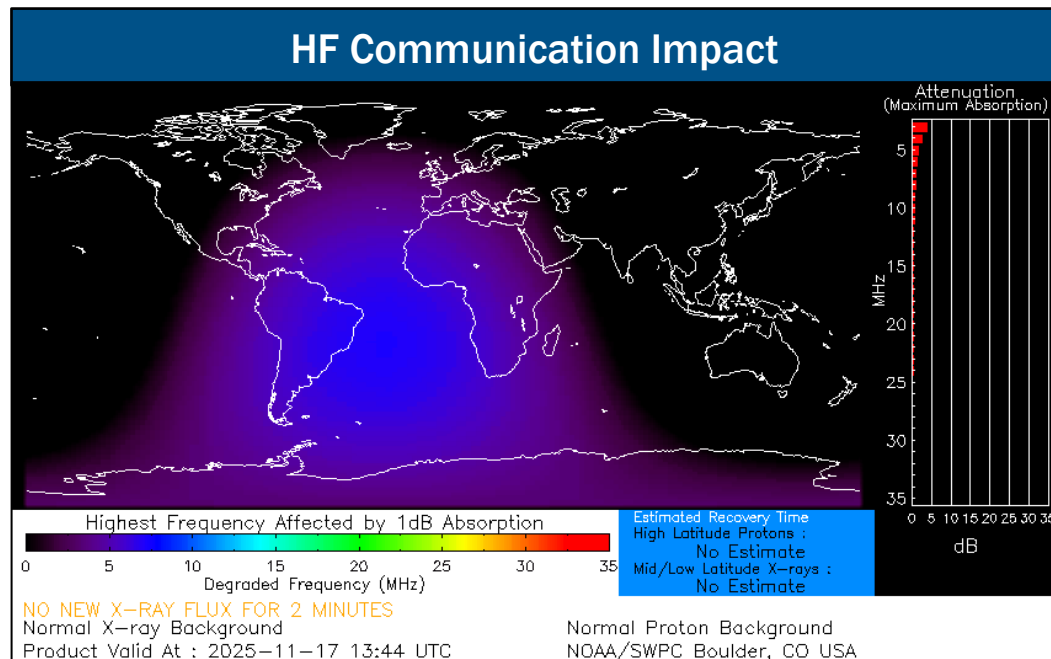
National Watch Center

# Space Weather Outlook

Minor	Space Weather Activity	Geomagnetic Storms	Solar Radiation	Radio Blackouts
Past 24 Hours	None	None	None	None
Next 24 Hours	Minor	G1	None	None

For further information on NOAA Space Weather Scales refer to: <http://www.swpc.noaa.gov/noaa-scales-explanation>

For further information on Sunspot Activity refer to: <https://www.swpc.noaa.gov/phenomena/sunspotssolar-cycle>



**FEMA**

National Watch Center

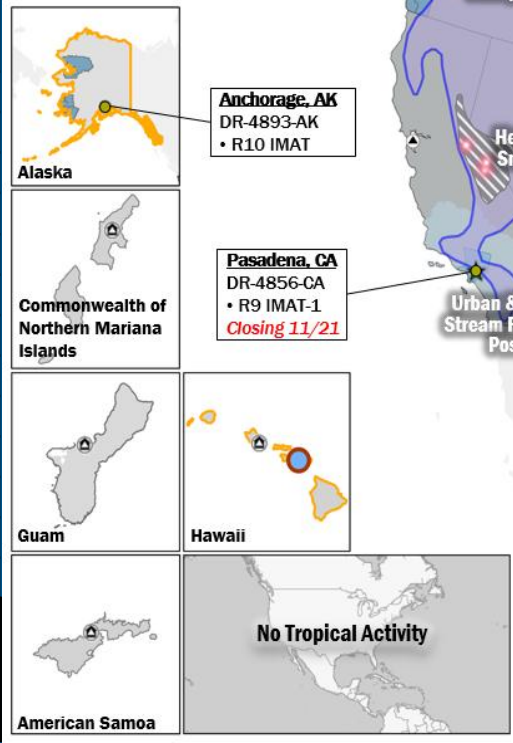
# FEMA Common Operating Picture

**17** Joint Field Offices    **51** + **7** Major Disasters    **12** Direct Housing Missions    **6** RSF-Supported Disasters    **6** Joint Recovery Offices

FEMA HQ	
NWC	NRCC
Monitoring	Steady State
FEMA REGIONS	
Watch	RRCC
Monitoring	R1 Rostered
Monitoring	R2 Rostered
Monitoring	R3 Rostered
Monitoring	R4 Rostered
Monitoring	R5 Rostered
Monitoring	R6 Rostered
Monitoring	R7 Rostered
Monitoring	R8 Rostered
Monitoring	R9 Rostered
Monitoring	R10 Rostered
Notes:	
NRCC/RWCs/RRCCs:	State EOCs:
• R5 Watch: Staffing (Dayshift 7:00 a.m. - 7:00 p.m. ET)	• HI: Wildfires
	• FL: Previous Incidents
	• AZ/CO/TX: Flooding
	• VT: Drought
	• AK: Coastal Storms
	• WA: EMAC Support
	• PA: SNAP Disruption Event
	• KY: Plane Crash
IMATs:	
• NSTR	
Surge Capacity Force	
Rostered	Deployed
7,971	0

N-IMATs	
2-5 Teams Available	
Red	
White	
Blue	
Gold	
HS	
R-IMATs	
≥ 7 Teams Available	
R1	1
R2	3
R3	
R4 (1)	
R4 (2)	
R5	WI (Sep 15)
R6 (1)	2
R6 (2)	
R7	MO (Oct 27)
R8	SD (Sep 22)
R9 (1)	CA (Jan 8)
R9 (2)	
R10	AK (Oct 12)
<ul style="list-style-type: none"> <li>Fully Mission Capable (FMC)</li> <li>Partially Mission Capable (PMC)</li> <li>Not Mission Capable (NMC)</li> <li>Deployed</li> </ul>	

REGIONAL BREAKDOWN				
	JFO	DR	EM	JRO
R1	0	0	0	0
R2	0	0	0	2
R3	2	6	1	0
R4	7	18	5	1
R5	0	3	0	0
R6	3	7	1	3
R7	1	11	0	0
R8	2	3	0	0
R9	1	1	0	0
R10	1	2	0	0



Monday  
November 17, 2025  
8:30 a.m. ET

- FMAG
- FEMA HQ
- Regional Offices
- National IMAT
- Regional IMAT
- Joint Field Offices
- Joint Recovery Offices
- Direct Housing Mission
- Active RSF Missions
- Pre-Positioned Sites
- Federal Staging Area
- Incident Support Base
- Initial Operating Facility
- Distribution Center
- Temporary Housing Storage Area/Site
- Incident Support Team
- Large Fires
- Staging Management Team
- State Activation
  - Full
  - Partial
  - Monitoring
  - Declared Counties

## IM Workforce

11,664 Assigned  
4,515 (-15) Unavailable  
3,623 (-8) Deployed  
30% / 3,526 (+23) Available

## IM Cadre Availability

12 Cadres ≤ 25% Availability  
Civil Rights: 19% (19/101); Disability Integration: 17% (3/18); External Affairs: 19% (58/299); Environmental Planning and Historic Preservation: 11% (72/668); Field Leadership: 13% (15/120); Financial Management: 24% (44/184); Hazard Mitigation: 14% (108/778); Human Resources: 23% (37/159); Public Assistance: 21% (432/2,059); Planning: 13% (46/360); Safety: 21% (19/90); Security: 23% (26/112)

## MERS

≥ 66%  
36 Assigned  
6 Unavailable  
0 Deployed  
30 Available

## US&R

≥ 66%  
28 Assigned  
0 Unavailable  
0 Deployed  
28 Available

## FCO

2 Type I  
38 Assigned  
3 Unavailable  
32 (19 FCO) Deployed  
3 Available

# Joint Preliminary Damage Assessments

Region	State / Location	Incident	IA	Number of Counties		Start - End
			PA	Requested	Completed	
6	PATN*	Severe Storms and Flooding Sep 28-29	IA	1	0	N/A
			PA	1	0	TBD - TBD
9	SCA**	Heavy Rainfall and Flooding Sep 25-27	IA	1	0	11/17 - TBD
			PA	1	1	11/2 - 11/6

\*Pueblo of Acoma Tribal Nation \*\*San Carlos Apache Tribe



**FEMA**

# Declaration Requests in Process – 7

State / Tribe / Territory – Incident Description	Type	IA	PA	HM	Requested
OK – Severe Storms, Tornadoes, Straight-line Winds, and Flooding (Appeal)	DR		X	X	Aug 19
KS – Severe Storms, Straight-line Winds, Tornadoes, and Flooding	DR		X	X	Sep 17
RST* – Severe Storm, Straight-line Winds, and Tornado (Appeal)	DR	X	X	X	Sep 18
CO – Lee and Elk Fires, Flooding, and Mudslides	DR		X	X	Sep 26
MT – Water Systems Failure	EM		X		Oct 22
AZ – Severe Storms and Flooding	DR		X	X	Oct 24
CO – Severe Storms, Flooding, Landslides, and Mudslides	DR		X	X	Nov 12

\*Rosebud Sioux Tribe



**FEMA**



# FEMA

Helping people before, during, and after disasters.



*Scan to subscribe to this briefing.*