

FEMA National Watch Center

# Daily Operations Briefing

Friday, November 17, 2023

8:30 a.m. ET



**FEMA**

# National Current Ops / Monitoring

---

## New Significant Incidents / Ongoing Ops

- No significant incidents / operations

## Hazard Monitoring

- Heavy Rain / Flash Flooding – Southeast
- Mixed precipitation – California to the Central Great Basin and Southwest, and the Great Lakes to the Northeast
- Tropical Activity
  - Atlantic:
    - Potential Tropical Cyclone Twenty-Two: Med (50%)
  - Eastern Pacific:
    - Disturbance 1: Low (10%)

---

## Disaster Declaration Activity

- No new declaration activity

---

## Event Monitoring

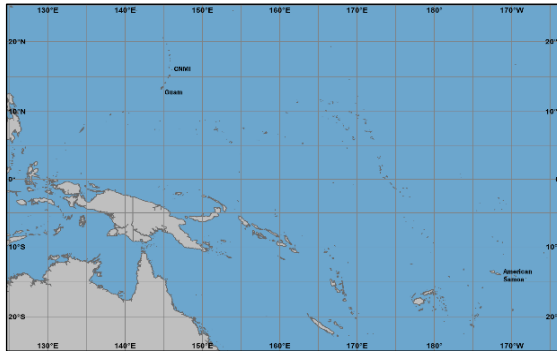
- No significant events



**FEMA**

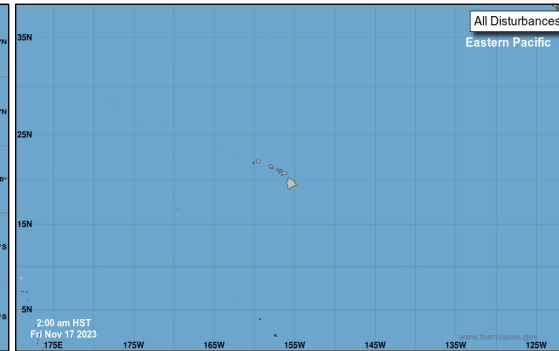
# Tropical Outlook

## Western Pacific



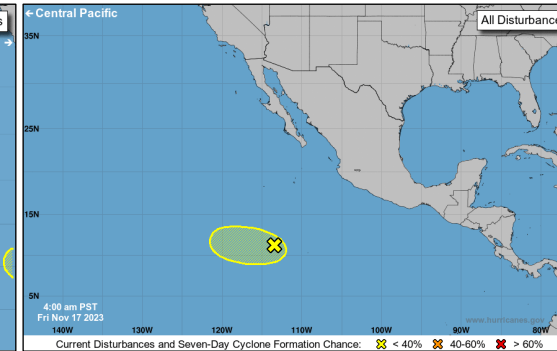
- No areas of concern for Guam, the Commonwealth of the Northern Mariana Islands or American Samoa

## Central Pacific



- No tropical cyclones expected during the next 7 days; See Disturbance 1 in the Eastern Pacific for details

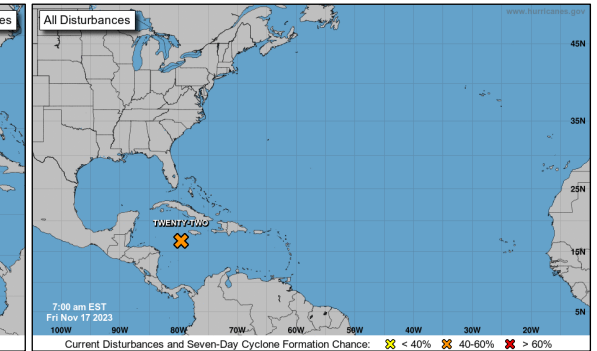
## Eastern Pacific



### Disturbance 1: (as of 4:00 a.m. ET)

- Located about 1,000 miles to the SSW of the southern tip of Baja California Peninsula
- Slow development is possible over the next few days
- Formation chance – 48-hour: Low (10%); 7-day: **Low (10%)**

## Atlantic



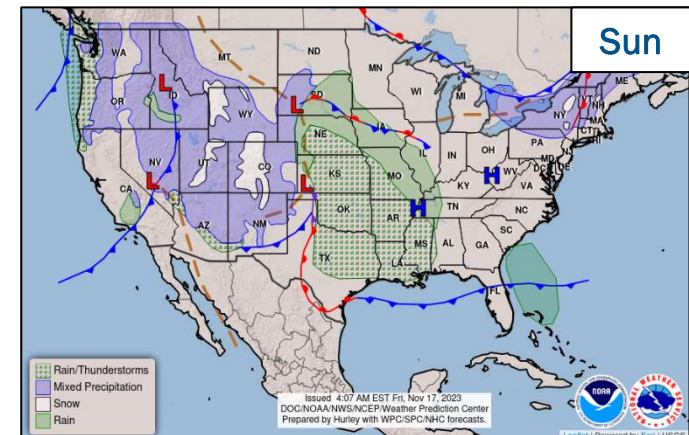
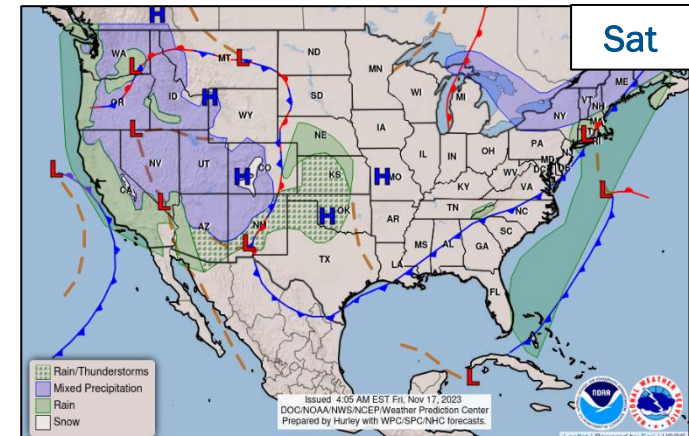
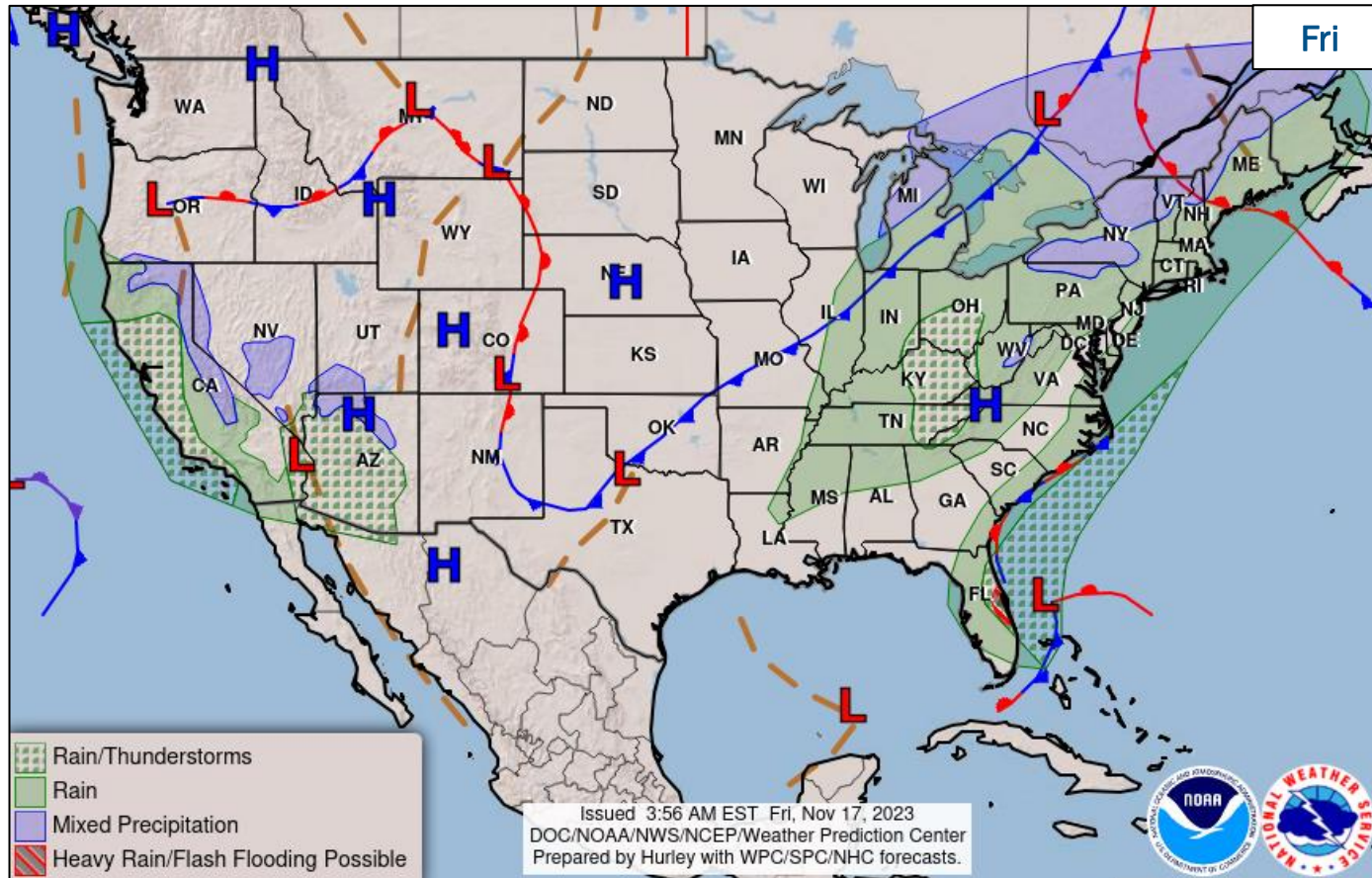
### Potential Tropical Cyclone TWENTY-TWO:

- Located **260** miles WSW of Kingston, Jamaica
- Moving **NE** at **10** mph
- Maximum sustained winds 35 mph
- Could become a tropical storm later today or tonight
- Formation chance – 48-hour: **Med (50%)**; 7-day: **Med (50%)**



FEMA

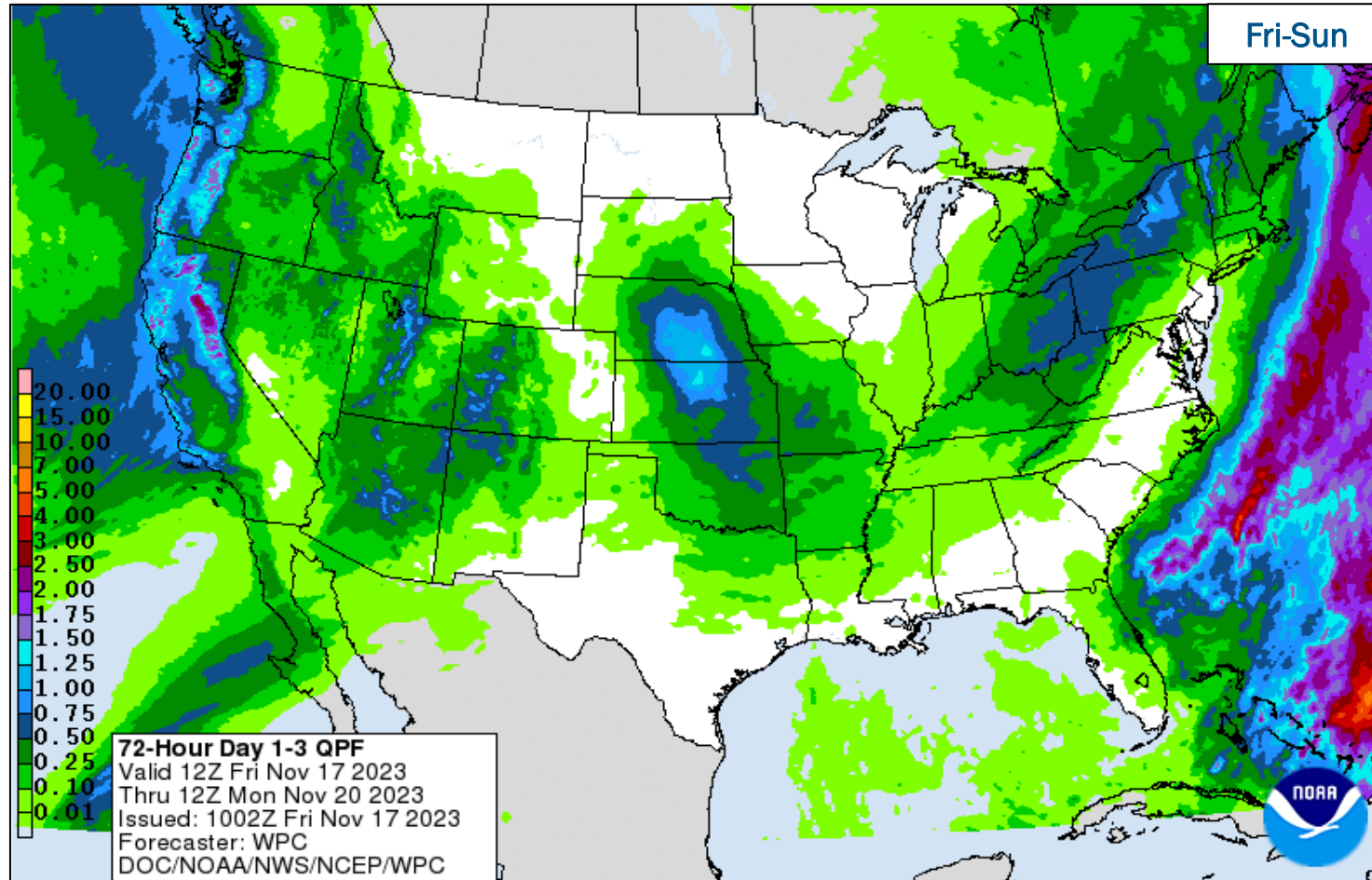
# National Weather Forecast



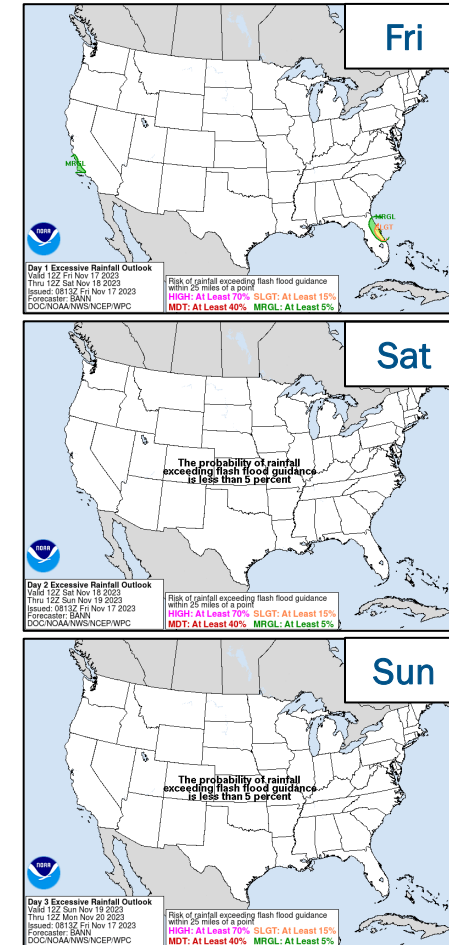
FEMA

National Watch Center

# Precipitation & Excessive Rainfall



Fri-Sun



FEMA

National Watch Center

# FEMA Common Operating Picture

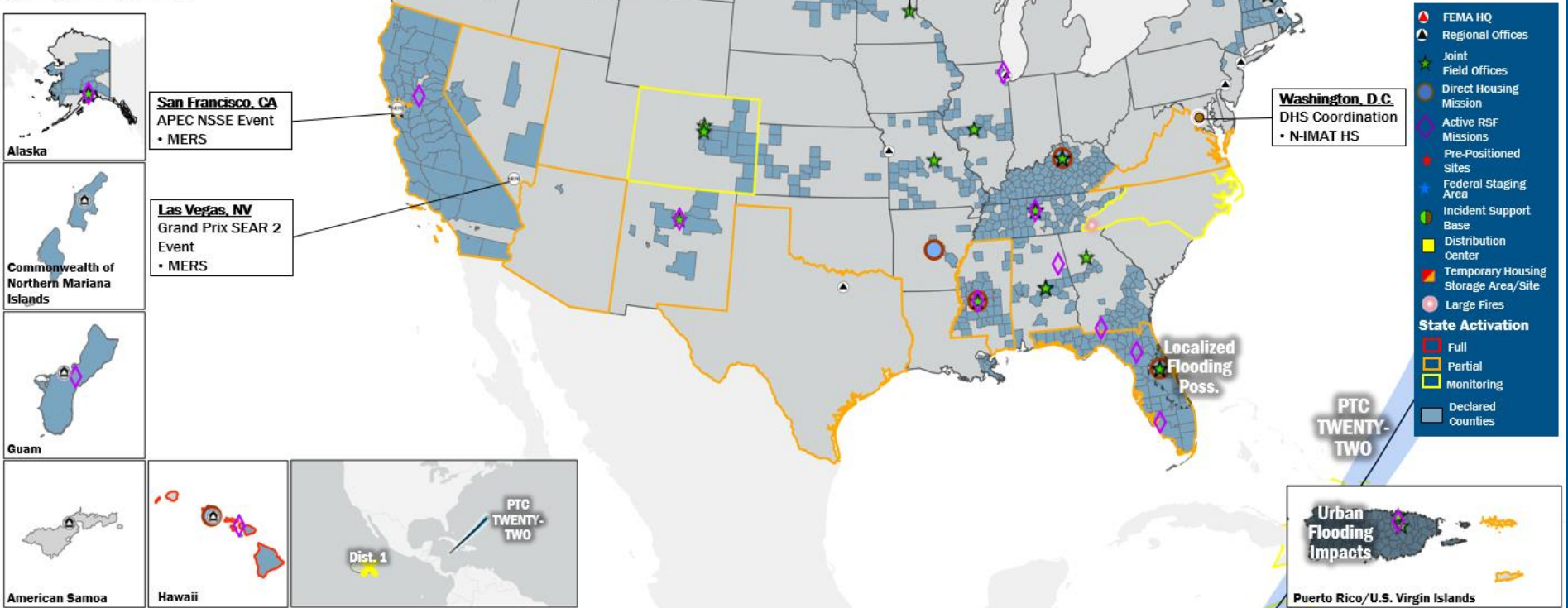
**16 + 7** Joint Field Offices Virtual Joint Field Offices Supporting  
**72 + 4** Major Disasters Emergency Declarations  
**8** Direct Housing Missions  
**27** RSF-Supported Disasters

Friday  
 November 17, 2023  
 8:30 a.m. ET

FEMA HQ		
NWC	NRCC	
Monitoring	Activated	
FEMA REGIONS		
Watch	RRCC	
Monitoring	I	Rostered
Monitoring	II	Rostered
Monitoring	III	Rostered
Monitoring	IV	Rostered
Monitoring	V	Rostered
Monitoring	VI	Rostered
Monitoring	VII	Rostered
Monitoring	VIII	Rostered
Monitoring	IX	Partial
Monitoring	X	Rostered
Notes:		
<b>RWCs/RRCCs/IMATs:</b>	<b>STATE EOCs:</b>	
• NRCC/N-IMAT HS:	• MS: Severe Weather	
• DHS Coordination	• FL: TC Idalia	
• RIX RRCC: Partial POTUS visit	• TX: Ongoing Threats	
• RX IMAT: Personnel shortage until 11/25	• CO: Avian Influenza/Fremont Co. Return to Nature	
• RIX RRCC Partial: APEC	• AZ/CO: SW Border	
	• CA/HI/NC/VA: Wildfires	
	• CA/NV: TC Hilary	
	• VI: Potable Water	
Volunteer Force		
Rostered	Deployed	
7,384	129	
Surge Capacity Force		
Rostered	Deployed	
8,397	0	

N-IMATs	
2-5 Teams Available	
Red	
White	
Blue	
Gold	
HS	DC
R-IMATs	
≥ 7 Teams Available	
I	
II	
III	
IV-1	
IV-2	2
V	
VI-1	
VI-2	1
VII	3
VIII	Reconstituting
IX-1	Personnel
IX-2	Demobilizing
X	Personnel
Fully Mission Capable (FMC)	
Partially Mission Capable (PMC)	
Not Mission Capable (NMC)	
Deployed	

REGIONAL BREAKDOWN			
JFO/VJFO	DR	EM	
I	3/0	10	2
II	1/1	4	0
III	0/0	0	0
IV	6/1	20	1
V	2/0	3	0
VI	1/1	1	1
VII	1/0	3	0
VIII	1/1	4	0
IX	0/1	16	0
X	1/2	11	0



## IM Workforce

13,680 (+7) Assigned  
 4,227 (-4) Unavailable  
 5,468 (-36) Deployed

29% / 3,985 (+47) Available

## IM Cadre Availability

12 Cadres ≤ 25% Availability

Disability Integration: 24% (13/54); Environmental Planning and Historic Preservation: 18% (145/818); Field Leadership: 10% (14/138); Hazard Mitigation: 19% (230/1,217); Human Resources: 21% (37/179); Interagency Recovery Coordination: 21% (60/292); Logistics: 24% (372/1,520); Operations: 19% (65/347); Public Assistance: 11% (250/2,183); Planning 13% (61/466); Safety: 21% (17/82); Security: 21% (28/133)

### MERS

> 66%

36 Assigned  
 0 Unavailable  
 1 Deployed

35 Available

### US&R

> 66%

28 Assigned  
 1 Unavailable  
 0 Deployed

27 Available

### FCO

≤ 1 Type I

50 Assigned  
 8 Unavailable  
 39 (27 FCOR) Deployed

3 Available

# Joint Preliminary Damage Assessments

Region	State / Location	Incident	IA	Number of Counties		Start - End
			PA	Requested	Complete	
I	MA	Flooding Sep 11-13	IA	2	2	10/10 - 10/27
			PA	4	2	10/10 - TBD
II	NY	Severe Storms and Flooding Sep 28-30	IA	0	0	NA
			PA	5 (+1)	0	11/9 - TBD
	PR	Severe Storms and Flooding Oct 26-31	IA	1	0	11/8 - TBD
			PA	1	1	11/8 - 11/14
III	WV	Flooding Aug 28-30	IA	5	5	9/19 - 9/21
			PA	3	2	10/16 - TBD



FEMA

# Declaration Requests in Process – 14

State / Tribe / Territory – Incident Description	Type	IA	PA	HM	Requested
MI – Flooding (Appeal)	DR		X	X	Jun 15
OH – Train Derailment	DR	X	X	X	Jul 3
UT – Flooding	DR		X	X	Aug 11
Inupiat Community of the Arctic Slope (ICAS) – Severed Undersea Fiber Optic Line (Appeal)	EM		X		Aug 23
NH – Severe Winter Storm and Snowstorm (Appeal)	DR		X	X	Sep 6
CA – Tropical Storm Hilary	DR		X	X	Sep 14
WA – Wildfires	DR	X	X	X	Oct 4
MI – Severe Storms, Tornadoes, and Flooding	DR	X	X	X	Oct 18
KY – Severe Storms, Tornadoes, Straight-Line Winds, and Flooding (Appeal)	DR	X		X	Oct 23
WV – Severe Storms, Flooding, Landslides, and Mudslides	DR	X		X	Oct 25
IL – Severe Storms and Flooding	DR	X		X	Nov 7
RI – Severe Storms, Flooding, and Tornadoes	DR	X			Nov 8
PA – Severe Storms and Flooding	DR	X	X	X	Nov 9
USVI – Elevated Levels of Lead and Copper in the Water Supply	EM		X		Nov 9



**FEMA**





# FEMA

Helping people before, during, and after disasters.



*Scan to subscribe to this briefing.*