FEMA National Watch Center

Daily Operations Briefing

Wednesday, November 12, 2025

8:30 a.m. ET

FEMA

National Current Operations / Monitoring

New Significant Incidents / Ongoing Operations

- No new significant incidents / operations

Hazard Monitoring

- Mixed Precipitation– Pacific Northwest to Northern Rockies and Great Lakes to Northeast
- Heavy Snow – New York
- Space Weather – G4 (Severe) Geomagnetic Storm Extended Warning

Disaster Declaration Activity

- No new declaration activity

Event Monitoring

- No new significant events

Tropical Outlook

Western Pacific

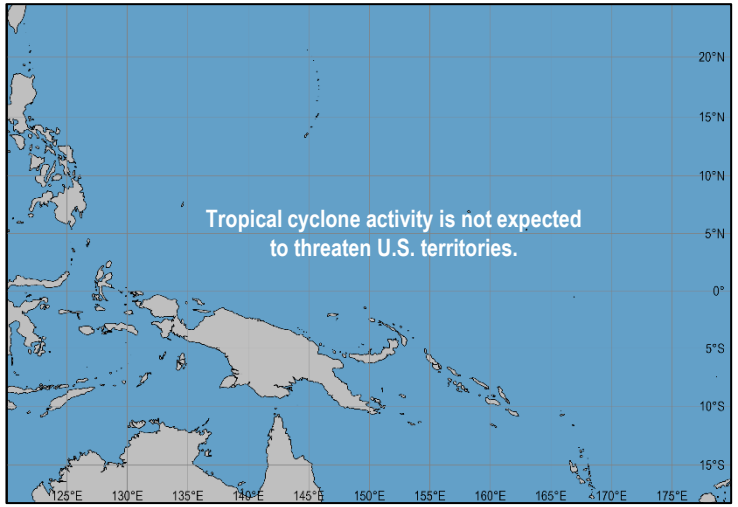

- No tropical cyclones expected to threaten the U.S. territories during the next 7 days

Central and Eastern Pacific

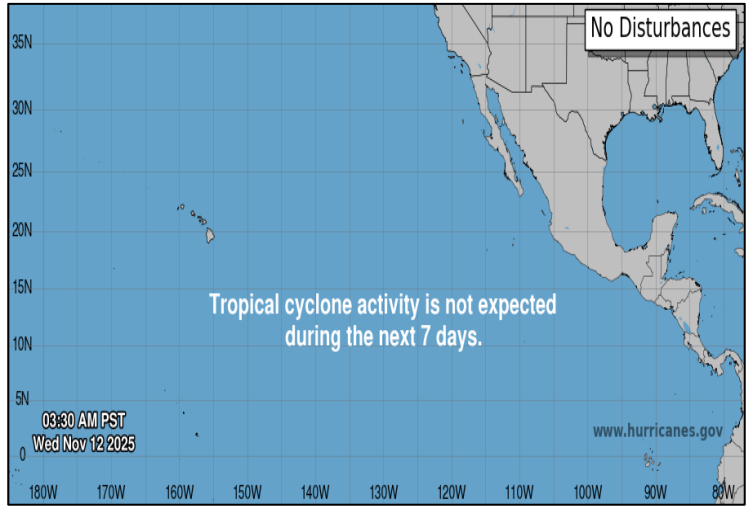

- No tropical cyclones expected during the next 7 days

Atlantic

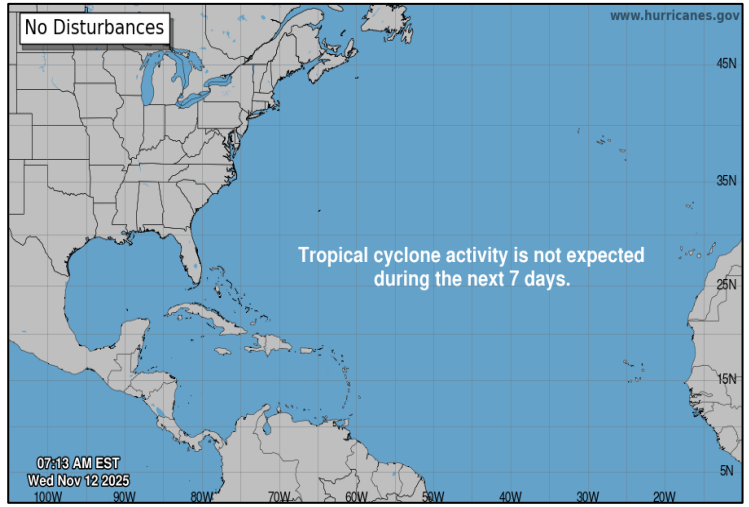

- No tropical cyclones expected during the next 7 days

National Weather Forecast

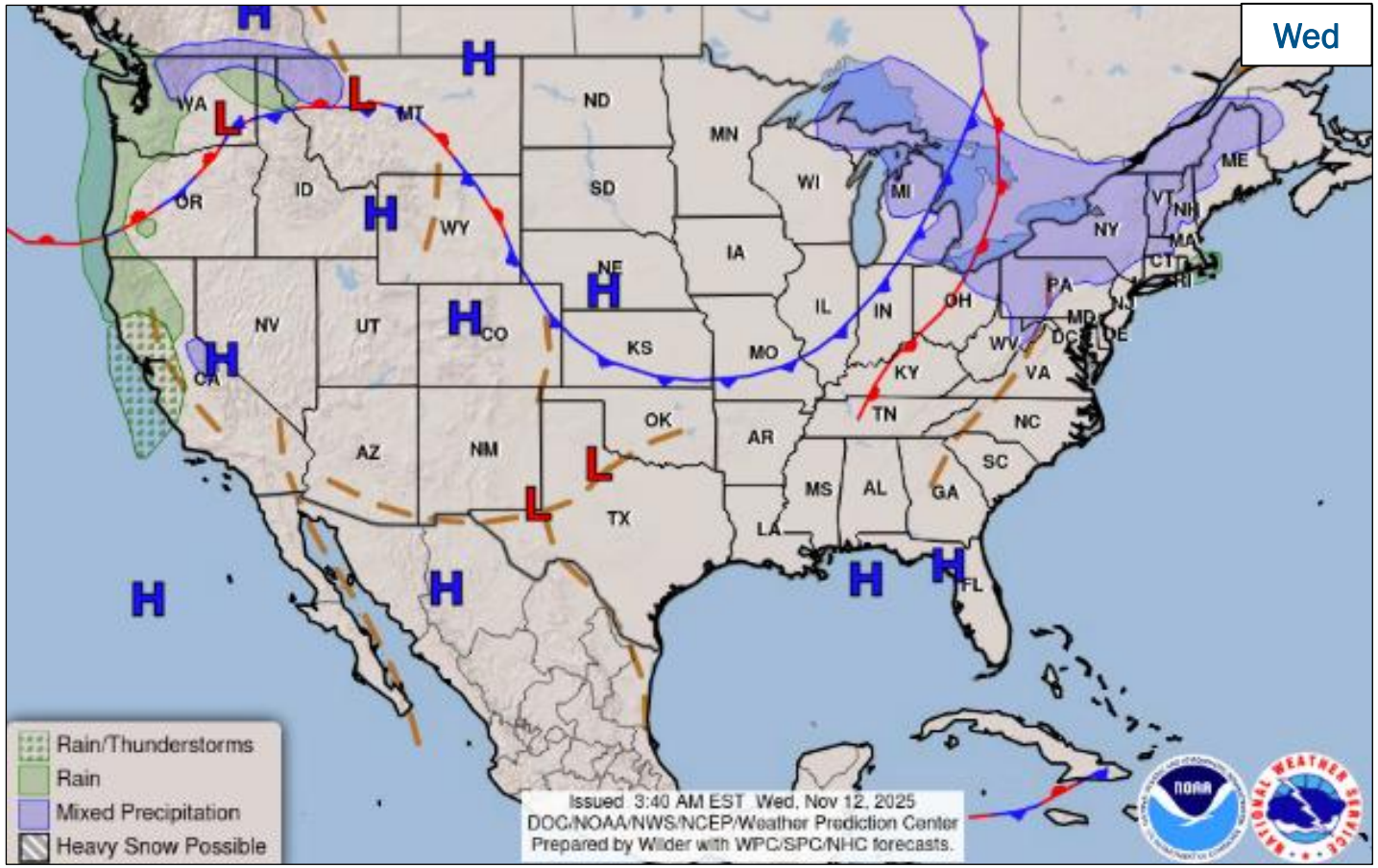

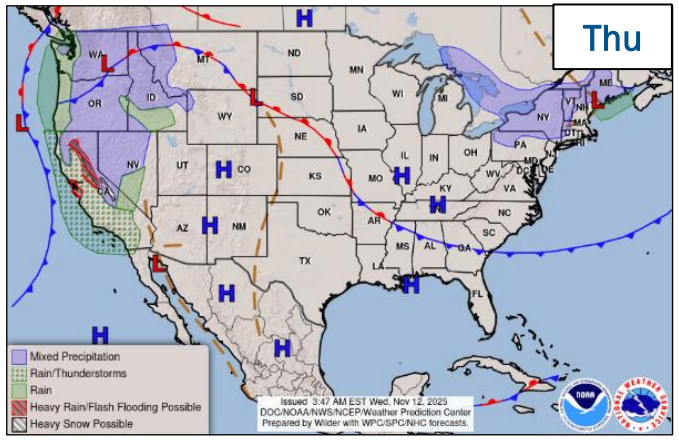

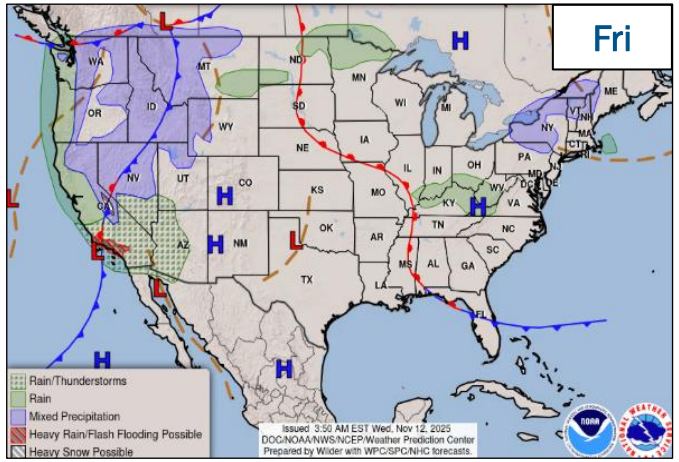

Precipitation & Excessive Rainfall

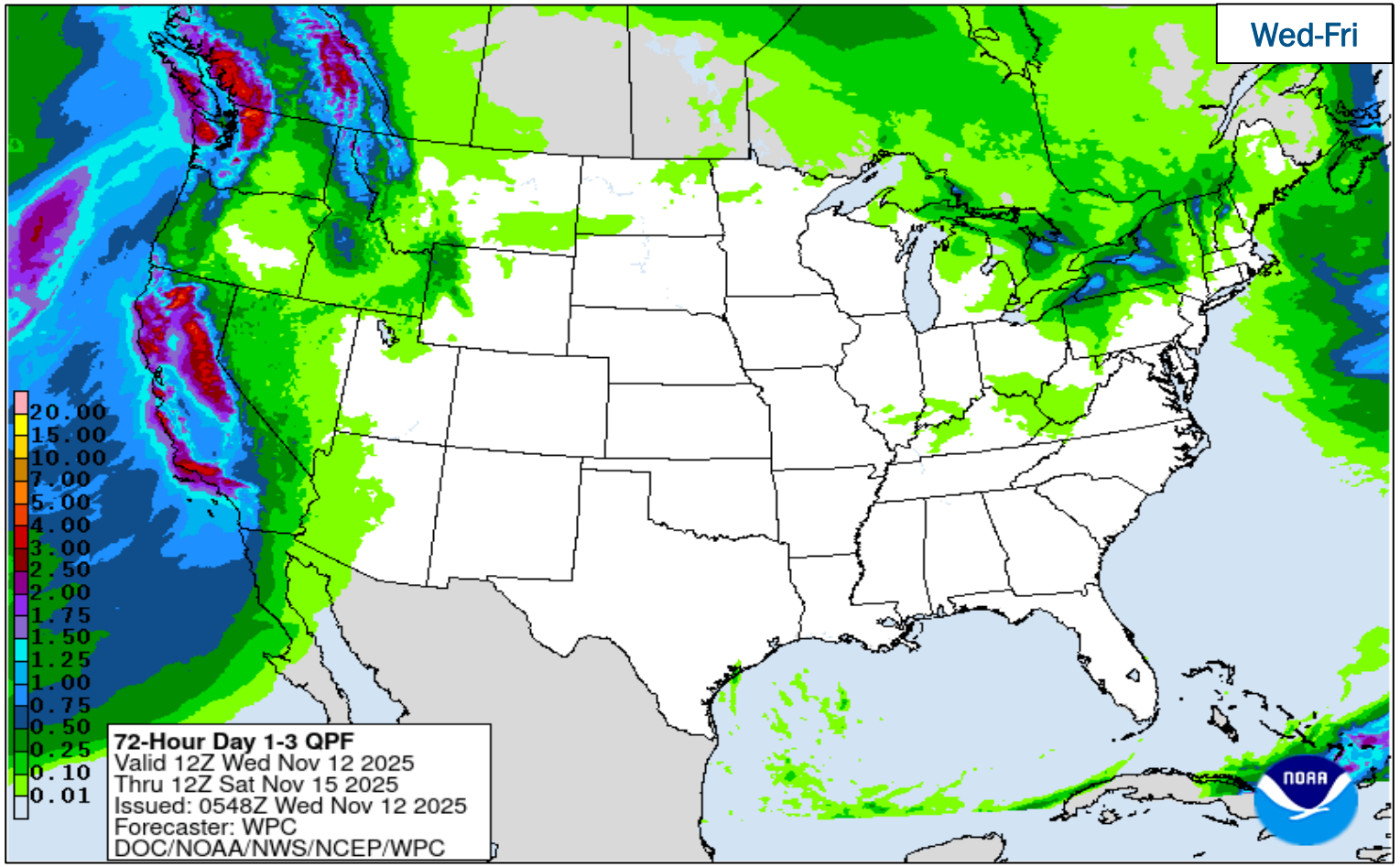

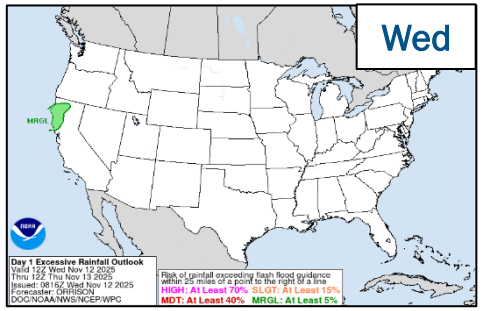

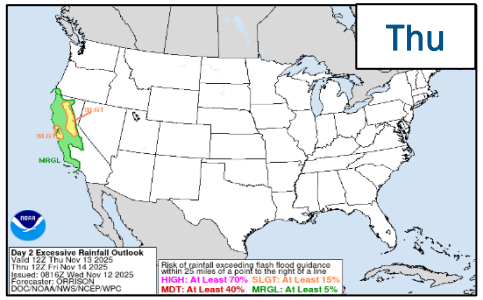

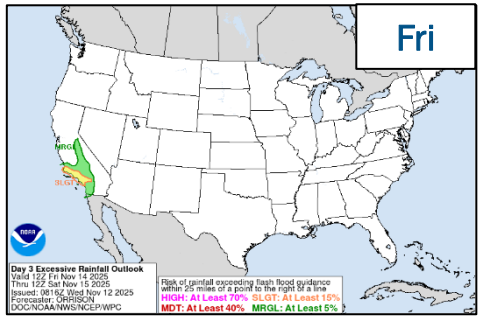

Space Weather – G4 (Severe) Geomagnetic Storm

Severe	Space Weather Activity	Geomagnetic Storms	Solar Radiation	Radio Blackouts
Past 24 Hours	Severe	G4	S3	None
Next 24 Hours	Severe	G4	S2	R3

For further information on NOAA Space Weather Scales refer to: http://www.swpc.noaa.gov/noaa-scales-explanation
For further information on Sunspot Activity refer to: https://www.swpc.noaa.gov/phenomena/sunspotssolar-cycle

Potential Impacts: A G4 geomagnetic storm is considered severe, and its impacts on critical infrastructure can include the following:

- Induced Currents - Possible widespread voltage control problems and some protective systems may mistakenly trip out key assets from the power grid. Induced pipeline currents intensify.
- Spacecraft - Systems may experience surface charging; increased drag on low earth orbit satellites and tracking and orientation problems may occur.
- Navigation - Satellite navigation (GPS) degraded or inoperable for hours.
- Radio - HF (high frequency) radio propagation sporadic or blacked out.
- Aurora - Aurora may be seen as low as Alabama and northern California.

The United States Department of Energy, Cybersecurity and Infrastructure Security Agency (CISA) Central, and the United States Department of Transportation (DOT) have been contacted and continue to monitor with nothing significant to report at this time. FEMA NWC will continue to monitor in coordination with regional and federal partners.

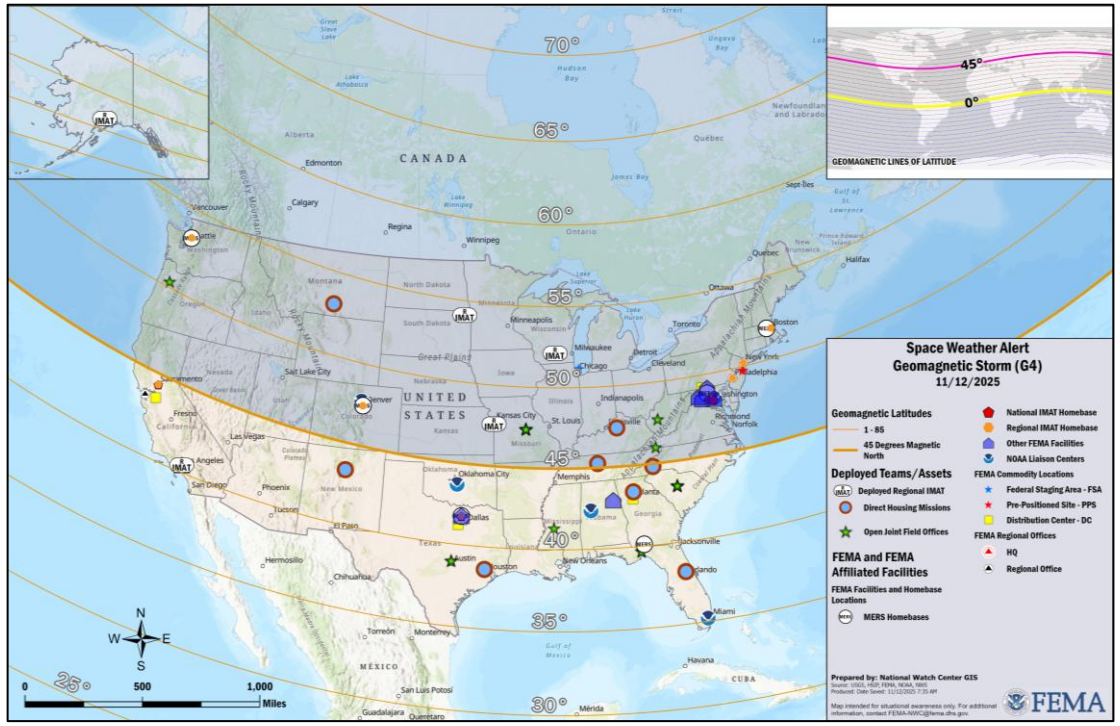

National Watch Center

FEMA Common Operating Picture

17 Joint Field Offices | Supporting **53** Major Disasters + **7** Emergency Declarations | **12** Direct Housing Missions | **6** RSF-Supported Disasters | **6** Joint Recovery Offices

FEMA HQ

NWC	NRCC
Monitoring	Steady State

FEMA REGIONS

Watch		RRCC
Monitoring	R1	Rostered
Monitoring	R2	Rostered
Monitoring	R3	Rostered
Monitoring	R4	Rostered
Monitoring	R5	Rostered
Monitoring	R6	Rostered
Monitoring	R7	Rostered
Monitoring	R8	Rostered
Monitoring	R9	Rostered
Monitoring	R10	Rostered

Notes:

NRCC/RWCs/RRCCs:
- R5 Watch: Staffing (Dayshift 7:00 a.m. – 7:00 p.m. ET)

IMATs:
- NSTR

State EOCs:
- HI: Wildfires
- FL: Previous Incidents
- AZ/CO/TX: Flooding
- VT: Drought
- AK: Coastal Storms
- WA: EMAC Support
- NJ/PA: SNAP Disruption Event
- KY: Plane Crash

Surge Capacity Force

Rostered	Deployed
7,971	0

N-IMATs
2-5 Teams Available

Red	
White	
Blue	
Gold	
HS	

R-IMATs
≥ 7 Teams Available

R1	1
R2	3
R3	
R4 (1)	
R4 (2)	
R5	WI *(Sep 15)*
R6 (1)	2
R6 (2)	
R7	MO *(Oct 27)*
R8	SD *(Sep 22)*
R9 (1)	CA *(Jan 8)*
R9 (2)	
R10	AK *(Oct 12)*

Fully Mission Capable (FMC)
Partially Mission Capable (PMC)
Not Mission Capable (NMC)
Deployed

REGIONAL BREAKDOWN

	JFO	DR	EM	JRO
R1	0	0	0	0
R2	0	0	0	2
R3	2	6	1	0
R4	7	18	5	1
R5	0	3	0	0
R6	3	7	1	3
R7	1	11	0	0
R8	2	5	0	0
R9	1	1	0	0
R10	1	2	0	0

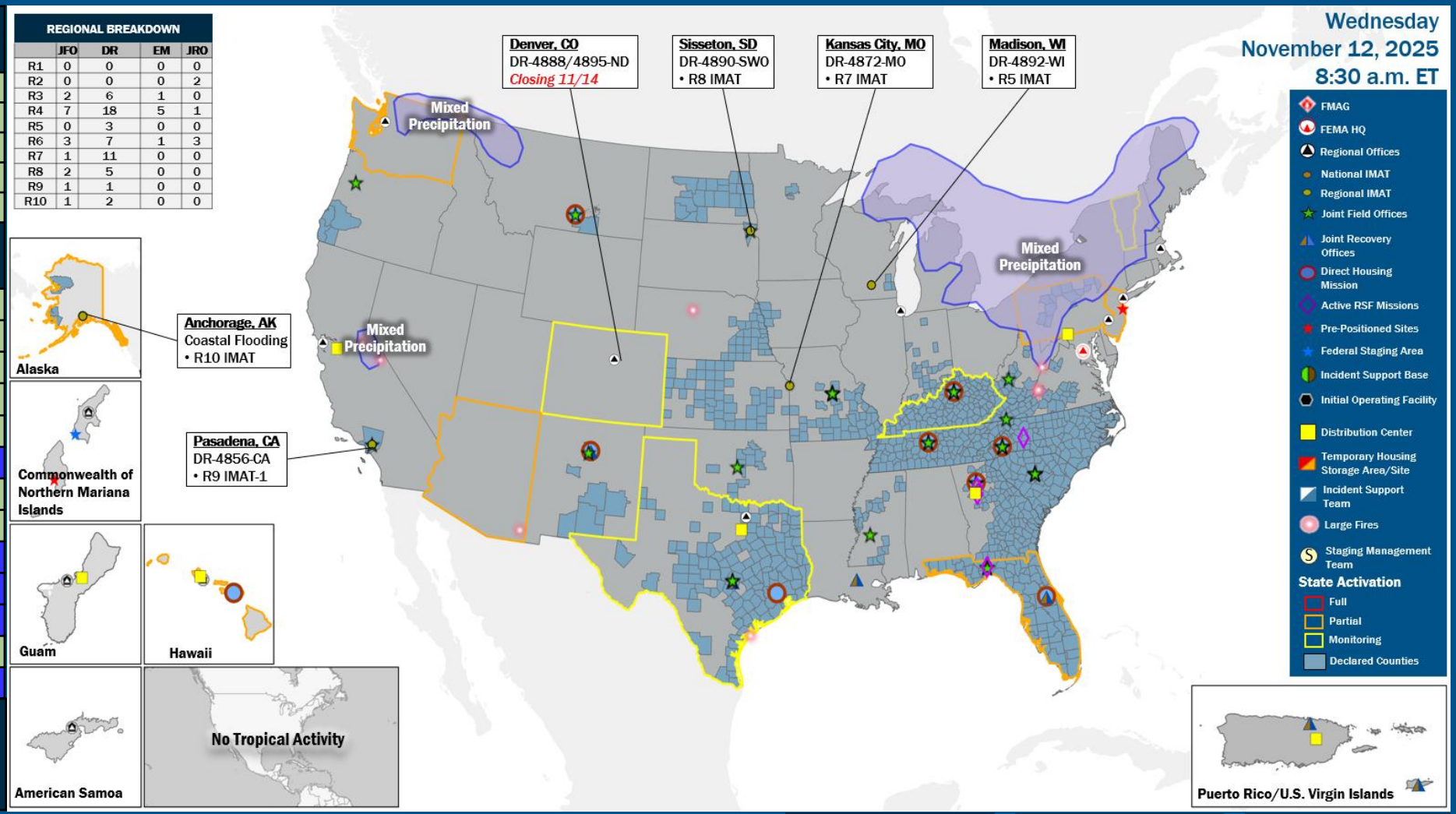

IM Workforce

11,701 Assigned
4,405 (-6) Unavailable
3,648 (-5) Deployed

31% / 3,648 (+11) Available

IM Cadre Availability

10 (-1) Cadres ≤ 25% Availability

Civil Rights: 20% (20/101); Disability Integration: 17% (3/18); External Affairs: 21% (63/302); Environmental Planning and Historic Preservation: 11% (71/668); Field Leadership: 12% (15/122); Financial Management: 23% (43/184); Hazard Mitigation: 14% (110/782); Public Assistance: 21% (435/2,063); Planning: 14% (49/359); Safety: 21% (19/90)

MERS
≥ 66%

36 Assigned
6 Unavailable
0 Deployed

30 Available

US&R
≥ 66%

28 Assigned
0 Unavailable
0 Deployed

28 Available

FCO
2 Type I

38 Assigned
3 Unavailable
32 (19 FCOR) Deployed

3 Available

Joint Preliminary Damage Assessments

Region	State / Location	Incident	IA / PA	Number of Counties Requested	Number of Counties Completed	Start – End
6	PATN*	Severe Storms and Flooding Sep 28-29	IA	1	0	N/A
			PA	1	0	TBD – TBD

Pueblo of Acoma Tribal Nation

FEMA

National Watch Center

Declaration Requests in Process – 6

State / Tribe / Territory – Incident Description	Type	IA	PA	HM	Requested
OK – Severe Storms, Tornadoes, Straight-line Winds, and Flooding (Appeal)	DR		X	X	Aug 19
KS – Severe Storms, Straight-line Winds, Tornadoes, and Flooding	DR		X	X	Sep 17
RST* – Severe Storm, Straight-line Winds, and Tornado (Appeal)	DR	X	X	X	Sep 18
CO – Lee and Elk Fires, Flooding, and Mudslides	DR		X	X	Sep 26
MT – Water Systems Failure	EM		X		Oct 22
AZ – Severe Storms and Flooding	DR		X	X	Oct 24

**Rosebud Sioux Tribe*

FEMA

Helping people before, during, and after disasters.

Scan to subscribe to this briefing.