

FEMA National Watch Center

# Daily Operations Briefing

Sunday, November 10, 2024

8:30 a.m. ET



**FEMA**

# National Current Ops / Monitoring

---

## New Significant Incidents / Ongoing Ops

- No new significant incidents / operations

## Hazard Monitoring

- Heavy Rain / Flash Flooding – Louisiana
- Fire Weather – Southern New England
- Tropical Activity:
  - Atlantic:
    - Tropical Storm Rafael
    - Disturbance 1: Low (10%)
  - Western Pacific:
    - Tropical Storm Man-Yi

## Disaster Declaration Activity

- No new declaration activity

## Event Monitoring

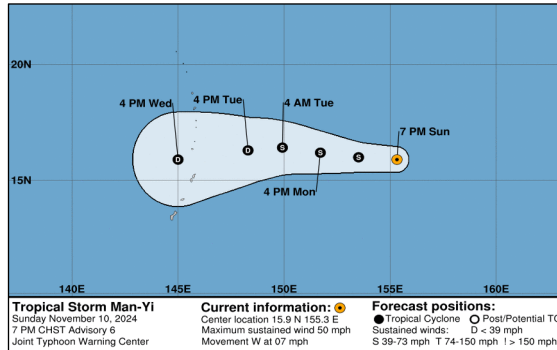
- No significant events



**FEMA**

# Tropical Outlook


## Western Pacific



**Tropical Storm Man-Yi:** (Advisory #6, as of 4:00 a.m. ET)

- Located 605 miles E of Saipan
- Moving W at 8 mph
- Maximum sustained winds of 50 mph
- Man-Yi is forecast to intensify through tonight, then a gradual weakening is expected through Tuesday as it approaches the Marianas

## Central Pacific



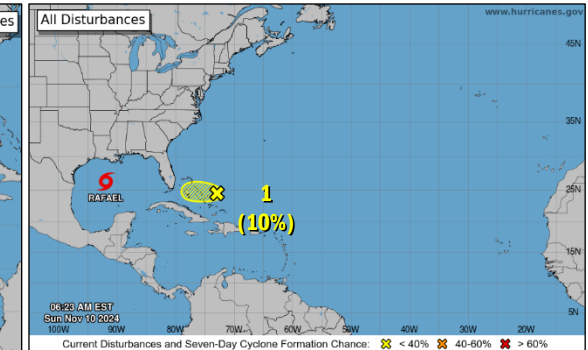
▪ No tropical cyclones expected during the next 7 days

## Eastern Pacific



▪ No tropical cyclones expected during the next 7 days

## Atlantic



**Tropical Storm Rafael:** (Advisory #28 as of 4:00 a.m. ET)

- Located 355 miles NNW of Progreso, Mexico
- Moving NNW at 2 mph
- Maximum sustained winds of 40 mph
- Weakening is expected through early next week, and Rafael is forecast to degenerate to a post-tropical remnant low on Monday

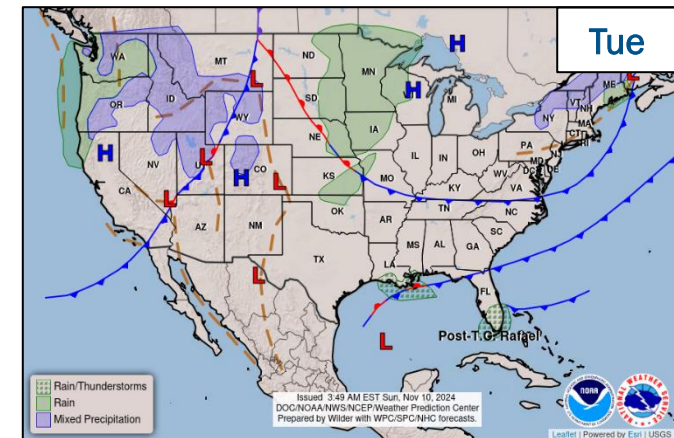
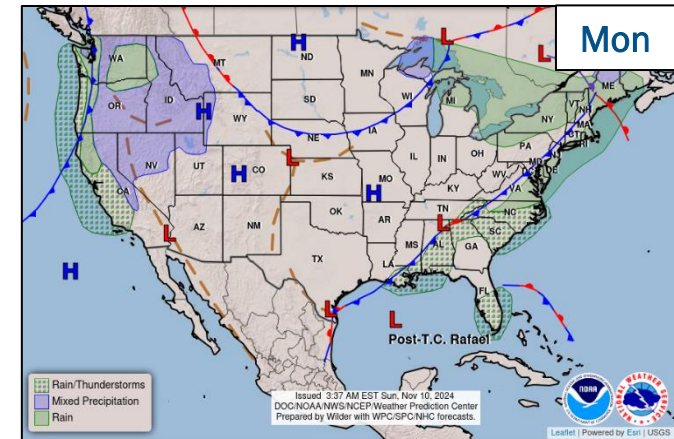
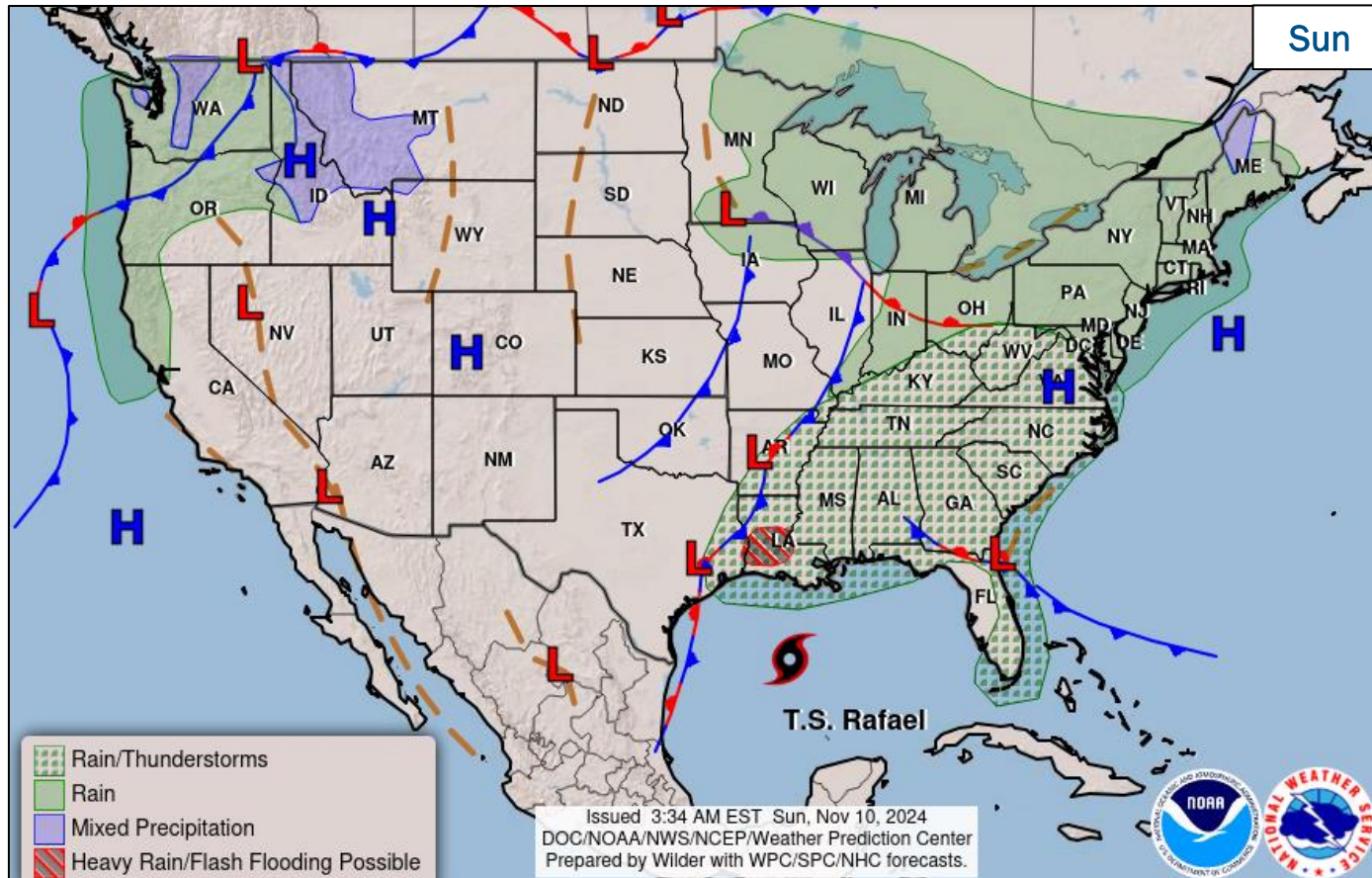
**Disturbance 1:** (as of 7:00 a.m. ET)

- A couple of hundred miles E of central Bahamas
- Development not likely
- Formation chance: 48-hour – Low (10%); 7-day – Low (10%)



FEMA

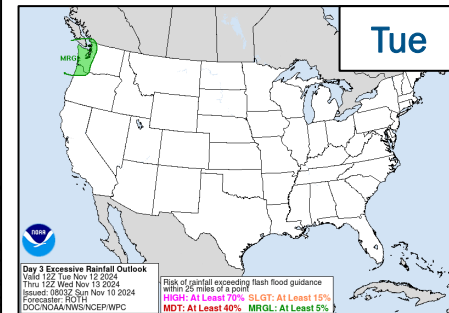
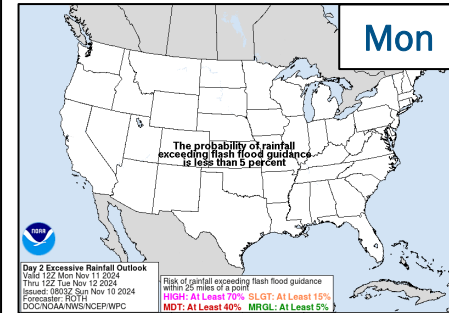
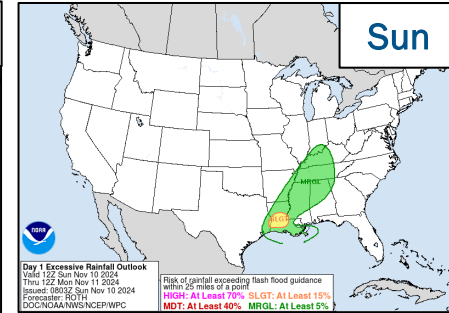
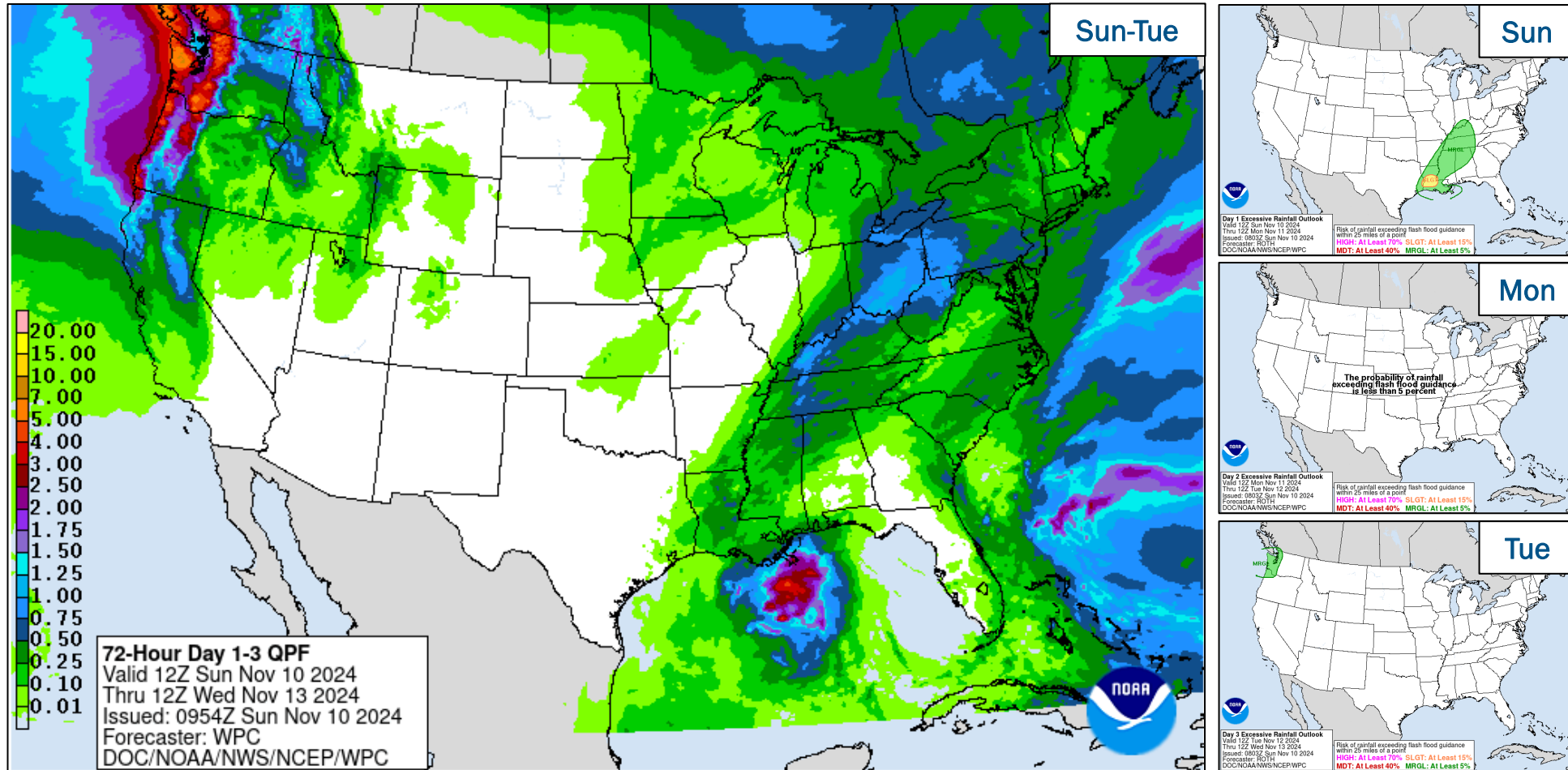
# National Weather Forecast



FEMA

National Watch Center

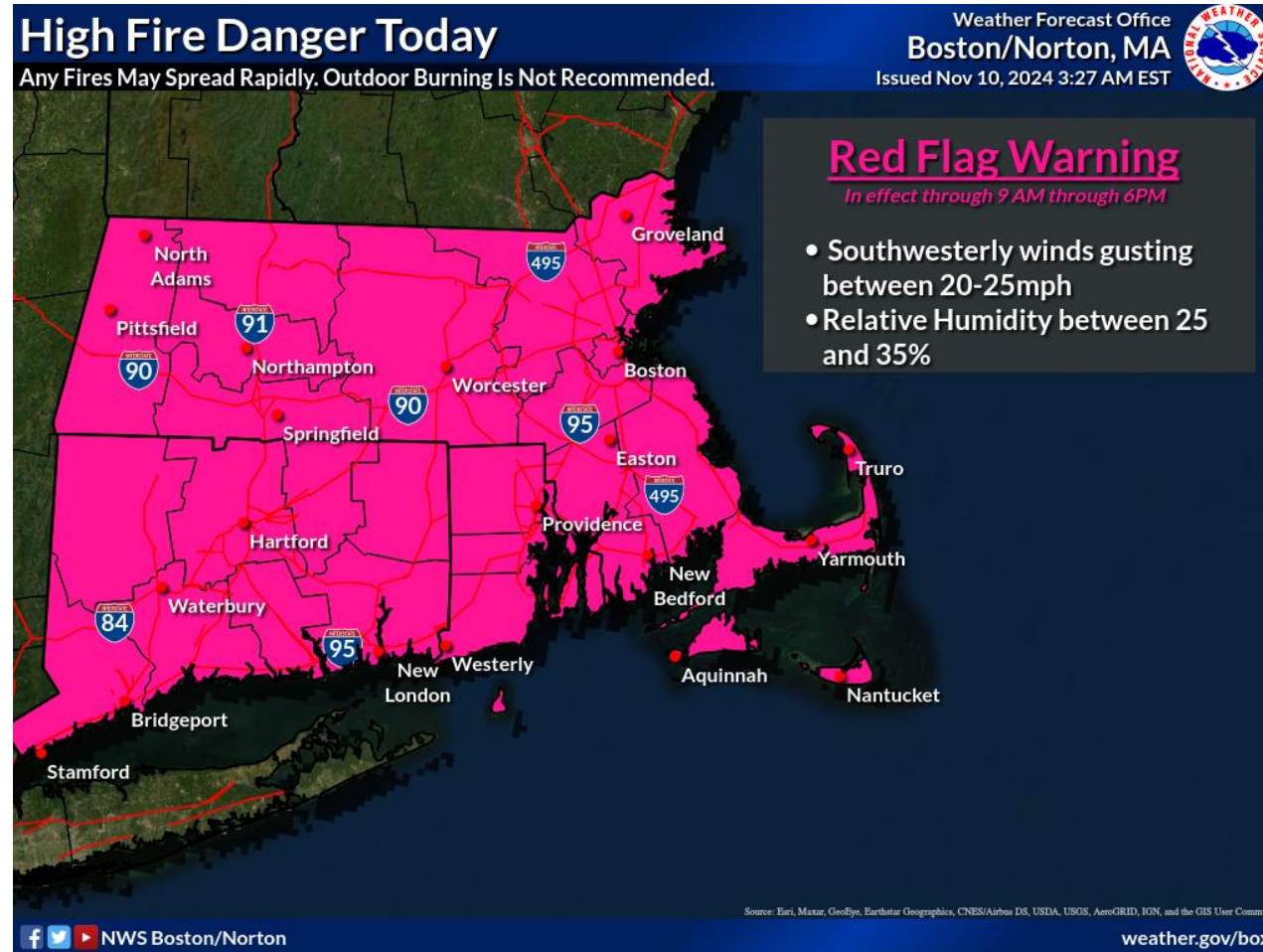
# Precipitation & Excessive Rainfall



FEMA

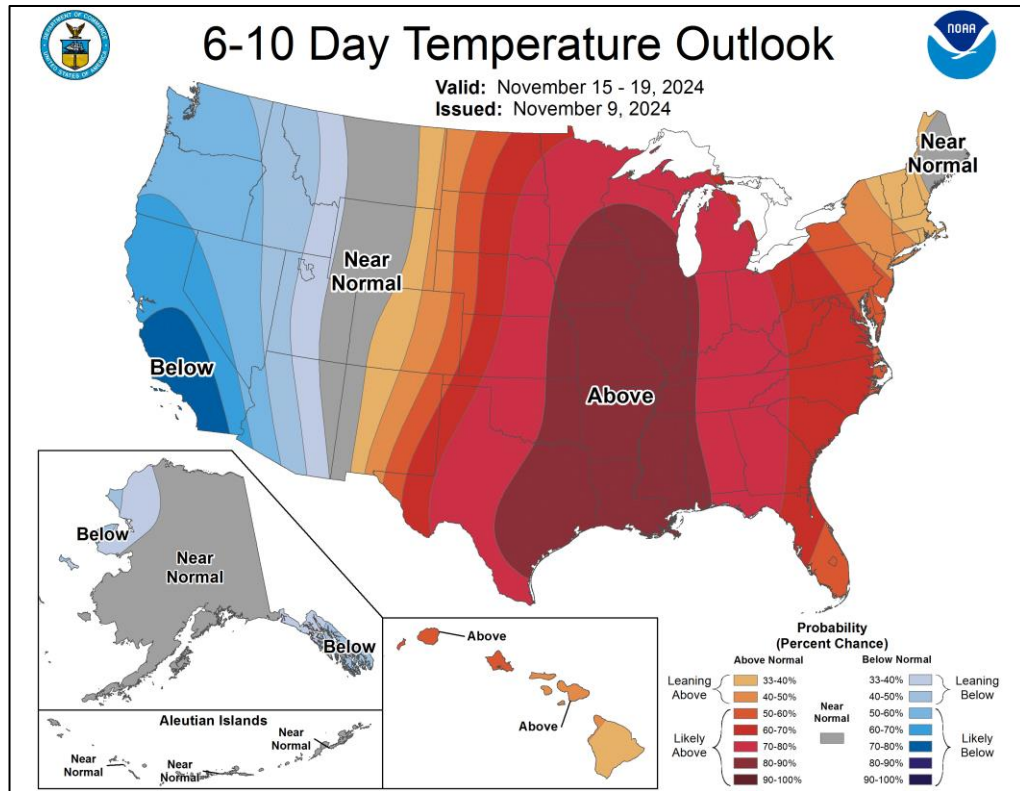
National Watch Center

# Fire Weather

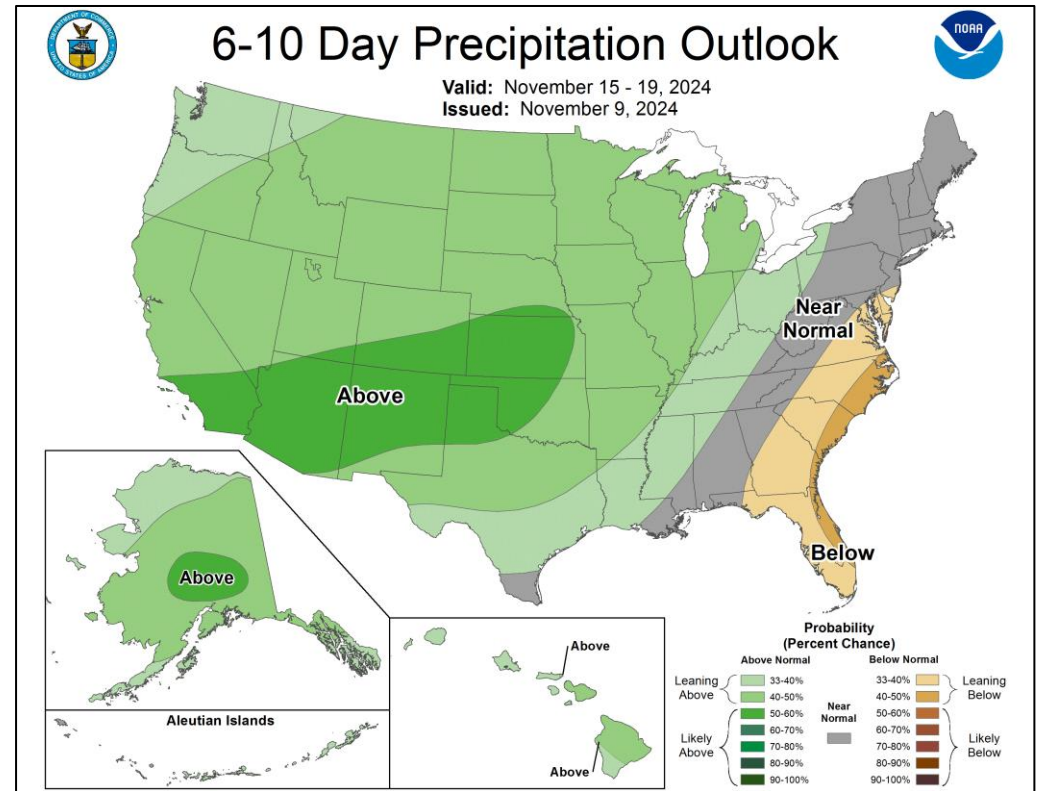


FEMA

# Long Range Outlooks – Nov 15-19



6-10 Day Temperature Probability



6-10 Day Precipitation Probability



FEMA

National Watch Center

# Wildfire Summary

Fire Name (County, ST)	FMAG #	Acres Burned	Percent Contained	Evacuations	Structures (Homes / Other)			Fatalities / Injuries
					Threatened	Damaged	Destroyed	
Mountain Fire (Ventura, CA)	FEMA-5545-FM-CA	20,630	21 (+7)%	M: 6,266 (-2,166)	H: 11,097	H: 18 (+18)	H: 81 (+81)	0 / 6
				V: 0	O: 240	O: 7 (+7)	O: 23 (+23)	

(Evacuations: M = Mandatory / V = Voluntary; Structures: H = Homes and Mixed Commercial/Residential / O = Non-residential Commercial/Other Minor Structures)



FEMA





# Declaration Requests in Process – 14

State / Tribe / Territory – Incident Description	Type	IA	PA	HM	Requested
OH – Train Derailment	DR	X	X	X	Jul 3, 2023
NY – Severe Storms, Tornadoes, Straight-line Winds, and Flooding	EM		X		Jul 20
MI – Severe Storm and Tornadoes (APPEAL)	DR	X		X	Sep 11
CTM* – Severe Storm and Straight-line Winds	DR	X		X	Oct 7
ID – Gwen Fire	DR	X		X	Oct 9
PR – Tropical Storm Ernesto	DR		X	X	Oct 15
CTCR** – Swawilla Fire and Bridge Creek Fire	DR		X	X	Oct 15
WY – Severe Storms, Straight-line Winds, and resulting Wildfires	DR		X	X	Oct 16
OR – Wildfires	DR		X	X	Oct 21
AK – Landslide	DR		X	X	Oct 24
KY – Severe Storms, Straight-line Winds, Flooding, Landslides, and Mudslides	DR		X	X	Oct 24
WV – Remnants of Hurricane Helene	DR	X		X	Oct 25
NVKI*** – Severe Storm and Flooding	DR	X	X	X	Nov 4
NVKW**** – Severe Storm and Flooding	DR	X	X	X	Nov 4

\*Crow Tribe of Montana, \*\*Confederated Tribes of the Colville Reservation, \*\*\*Native Village of Kipnuk, \*\*\*\*Native Village of Kwigillingok



**FEMA**

National Watch Center



# FEMA

Helping people before, during, and after disasters.



*Scan to subscribe to this briefing.*