

FEMA National Watch Center

Daily Operations Briefing

Thursday, November 6, 2025

8:30 a.m. ET



FEMA

National Current Operations / Monitoring

New Significant Incidents / Ongoing Operations

- No new significant incidents / operations

Hazard Monitoring

- Elevated Fire Weather – Central / Southern Plains
- Excessive Rainfall / Flooding – Guam, CNMI
- Space Weather – Geomagnetic Storm (G3)
- Tropical Activity:
 - Western Pacific:
 - Tropical Storm Fung-Wong

Disaster Declaration Activity

- No new declaration activity

Event Monitoring

- No new significant events



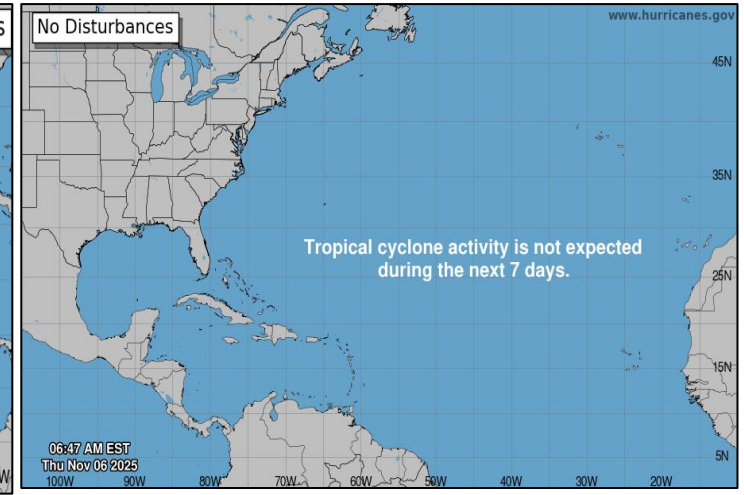
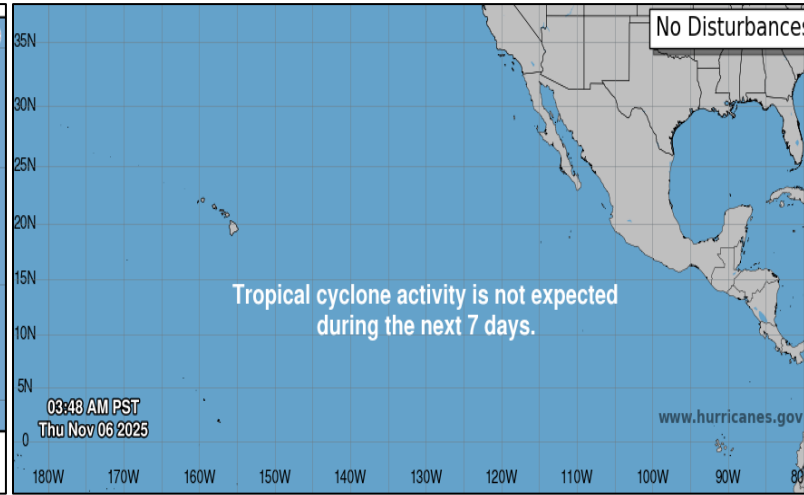
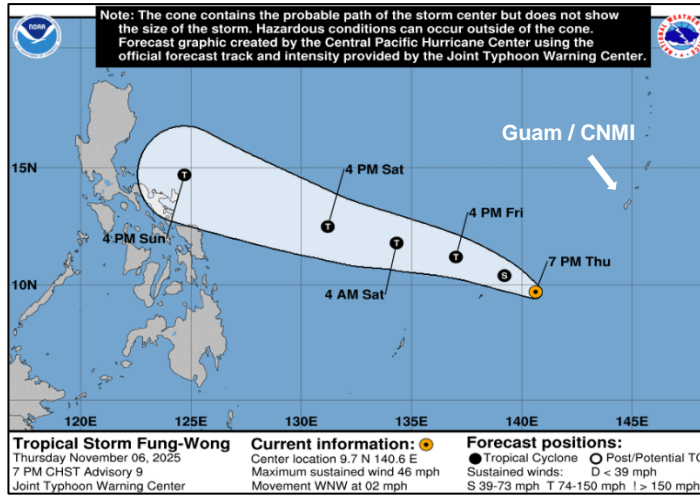
FEMA

Tropical Outlook

Western Pacific

Central and Eastern Pacific

Atlantic



Tropical Storm Fung-Wong: (Advisory #9, as of 4:00 a.m. ET)

- Located **395 miles SW** of Guam
- **138 miles ENE** of Yap
- Maximum sustained winds **45 mph**; moving **WNW** at 2 mph
- Flood Watch is in effect for Guam and Rota through tomorrow night
- **Tropical storm force winds extend outward from the center up to 230 miles to the north and 160 miles to the south**
- Fung-Wong is forecast to intensify **through Friday**, possibly becoming a hurricane this morning or early afternoon

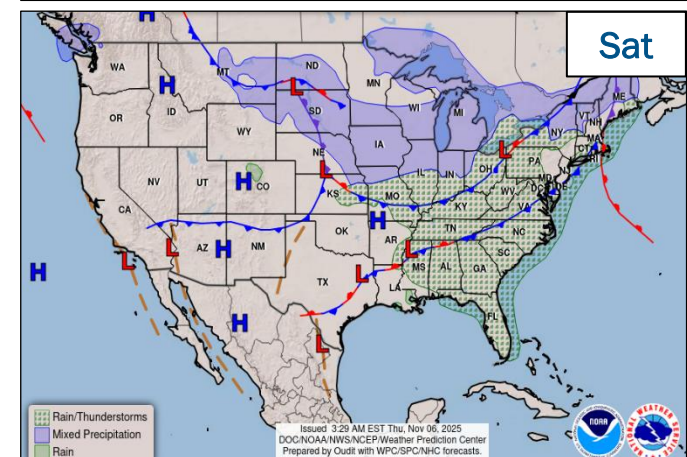
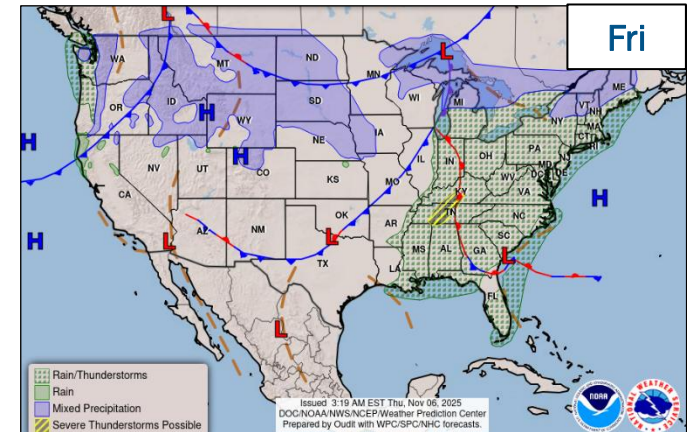
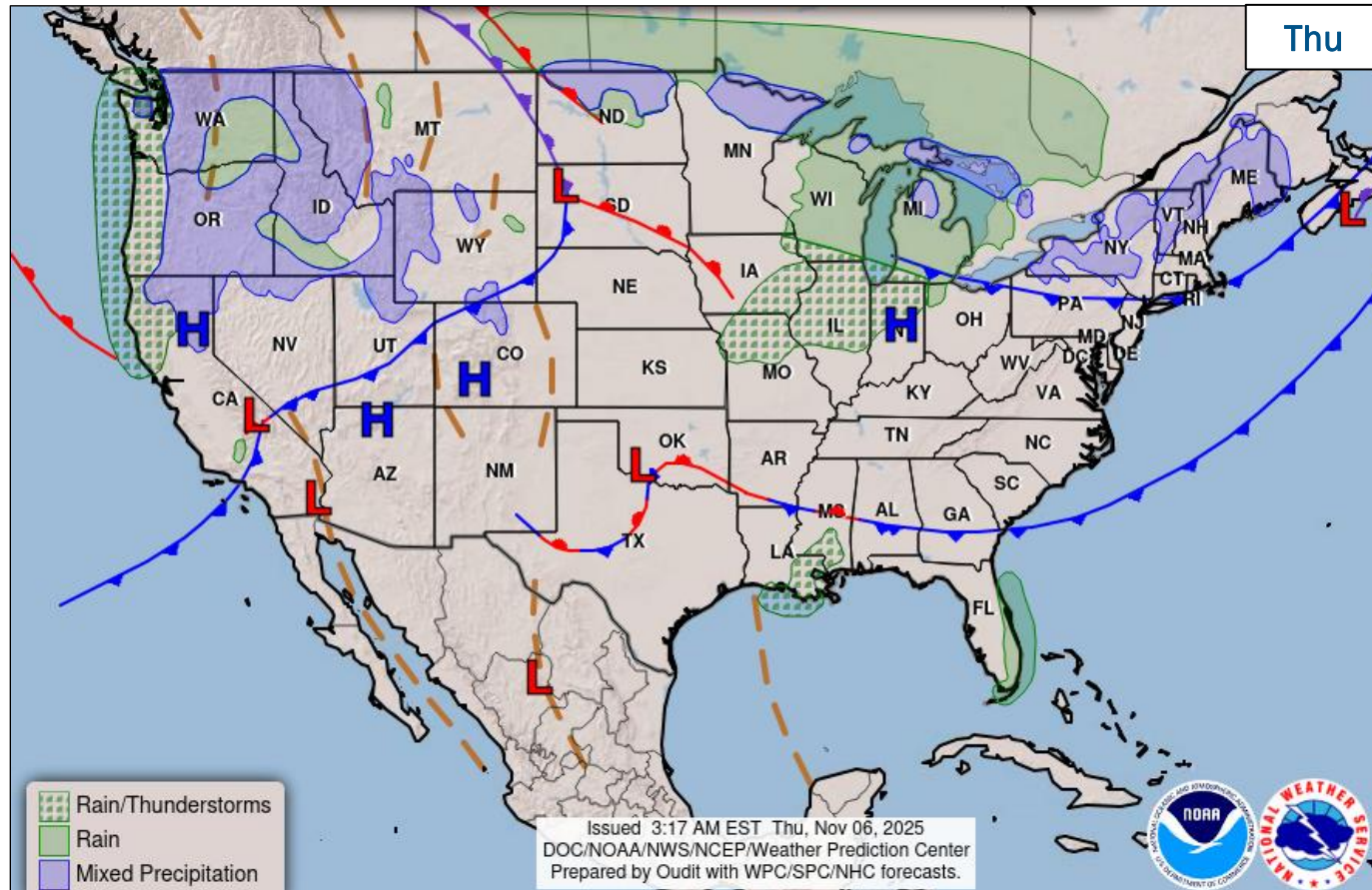
▪ No tropical cyclones expected during the next 7 days

▪ No tropical cyclones expected during the next 7 days



FEMA

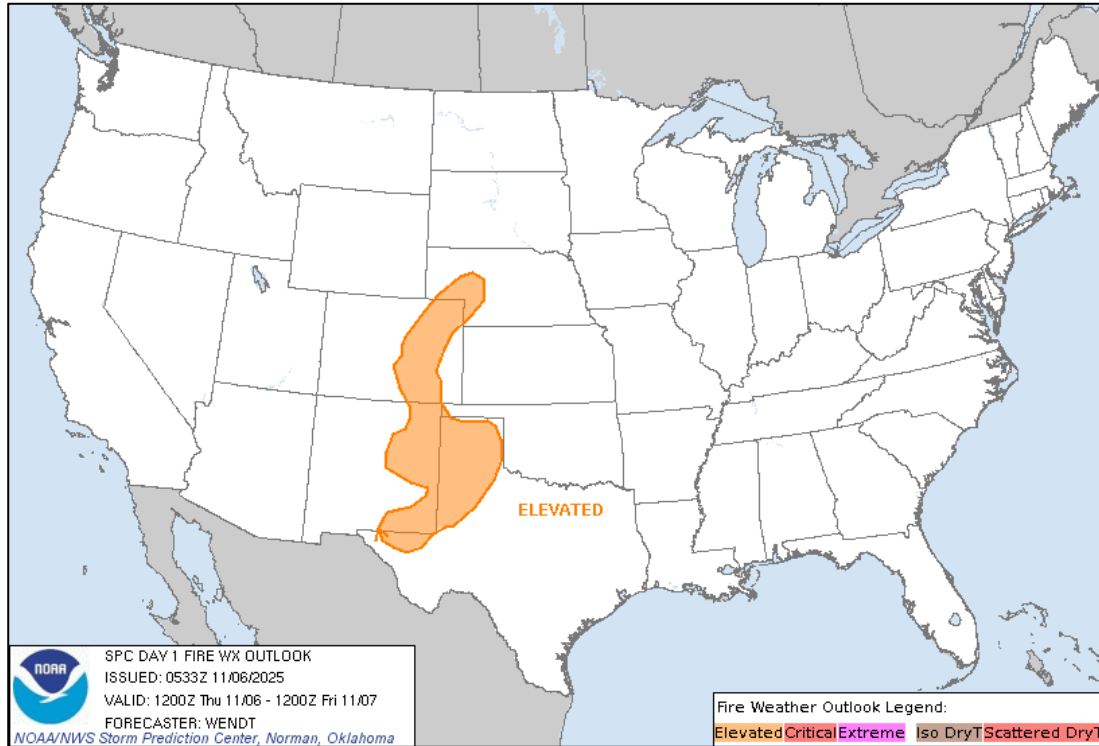
National Weather Forecast



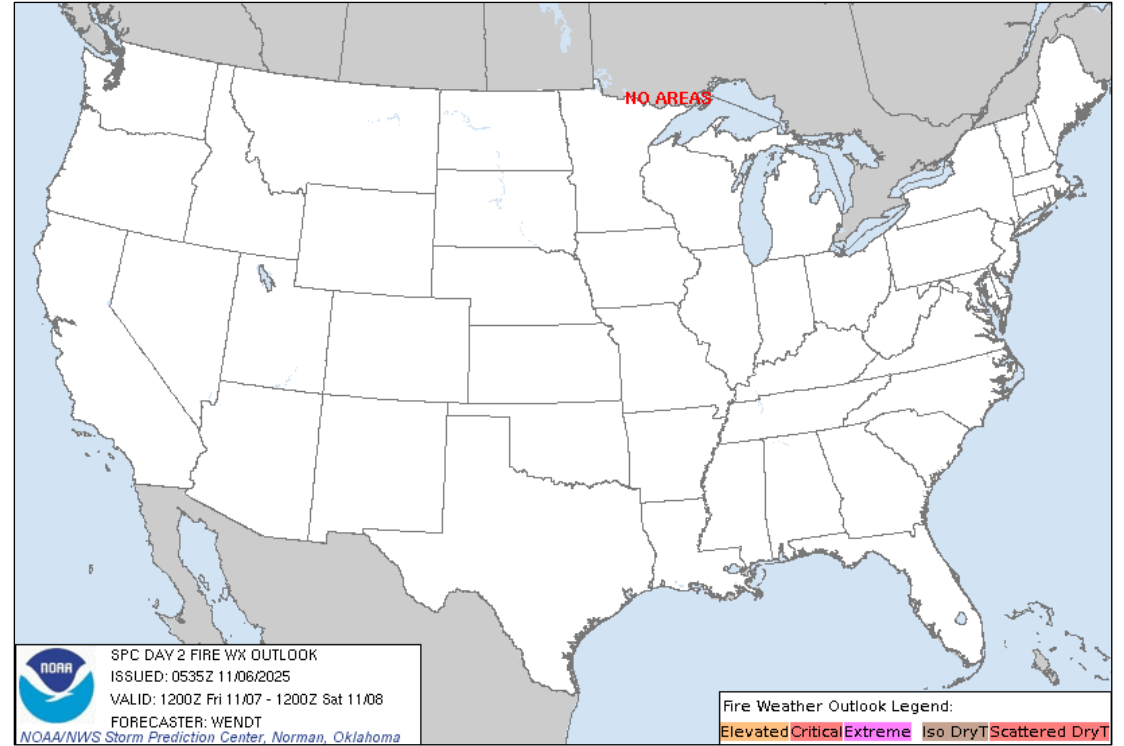
FEMA

National Watch Center

Fire Weather Outlook



Today



Tomorrow



FEMA

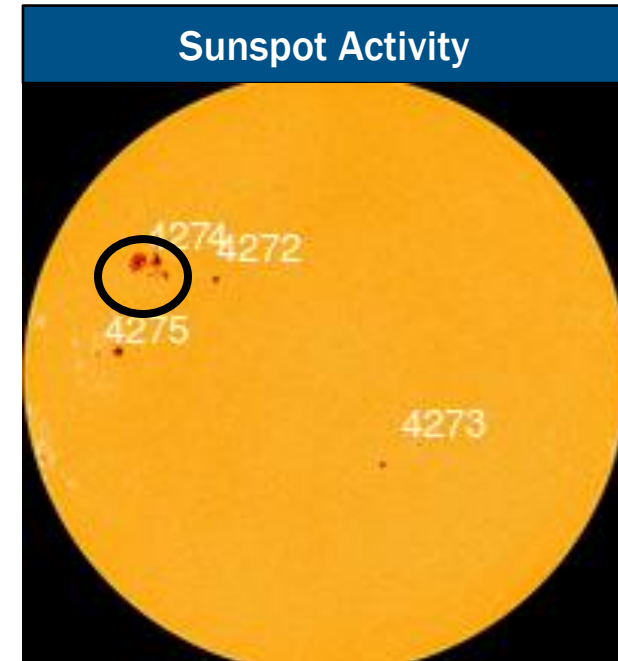
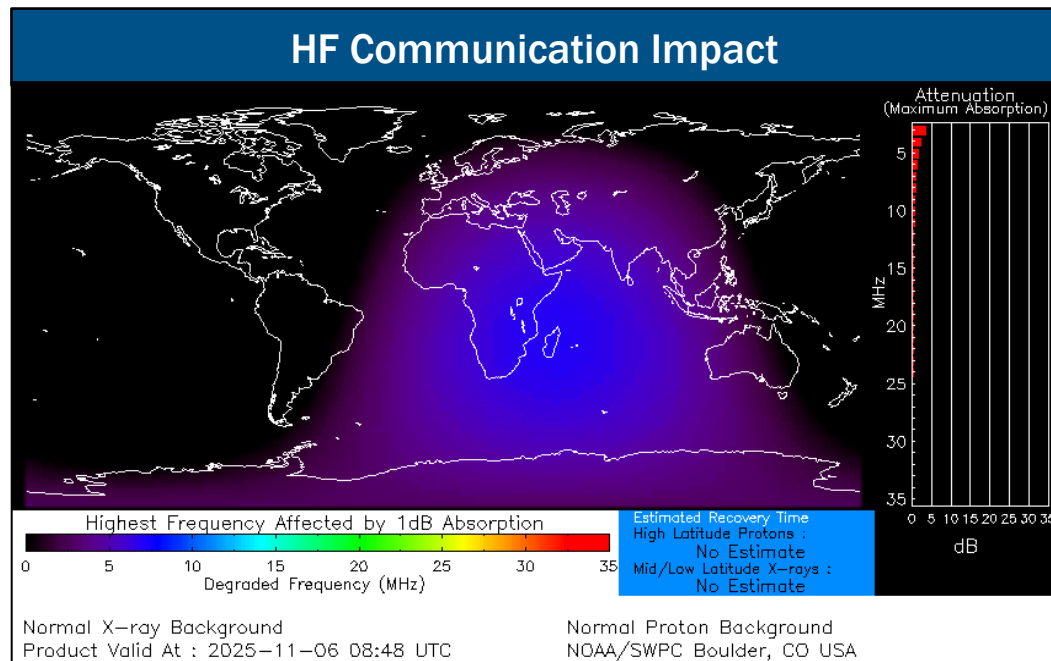
National Watch Center

Space Weather Outlook

Minor	Space Weather Activity	Geomagnetic Storms	Solar Radiation	Radio Blackouts
Past 24 Hours	Strong	G3	None	R2
Next 24 Hours	Strong	G3	None	R2

For further information on NOAA Space Weather Scales refer to: <http://www.swpc.noaa.gov/noaa-scales-explanation>

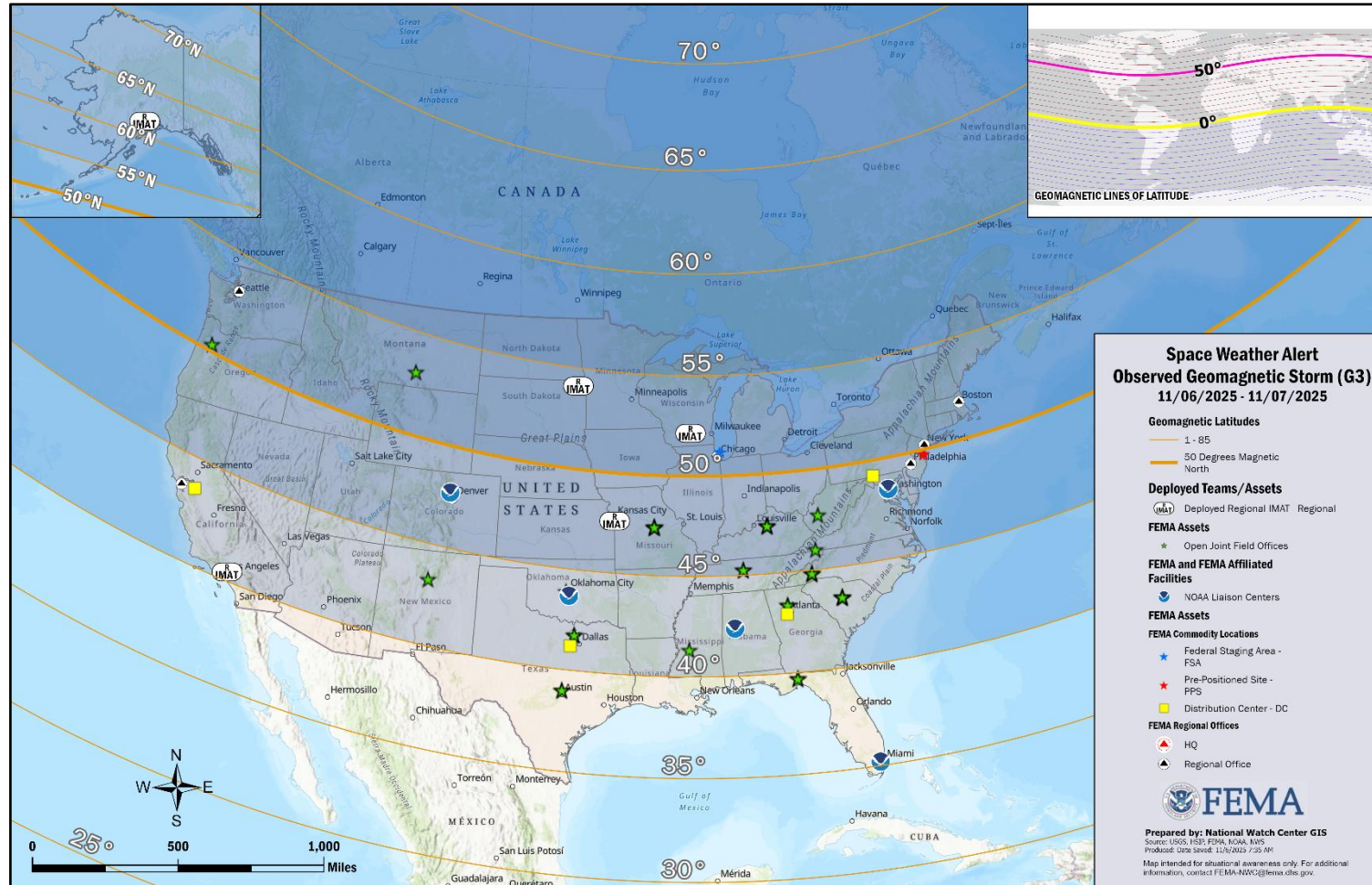
For further information on Sunspot Activity refer to: <https://www.swpc.noaa.gov/phenomena/sunspotssolar-cycle>



FEMA

National Watch Center

Geomagnetic Storm (G3)



FEMA

FEMA Common Operating Picture

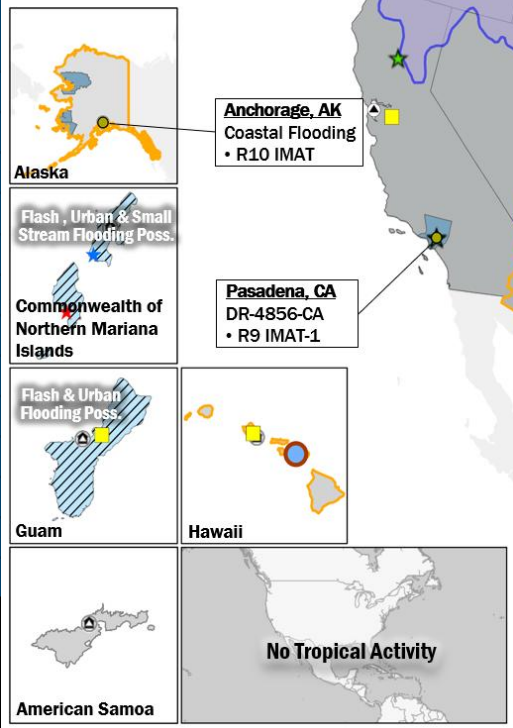
18 Joint Field Offices **Supporting** **55** Major Disasters **+** **7** Emergency Declarations **12** Direct Housing Missions **6** RSF-Supported Disasters **6** Joint Recovery Offices

Thursday
November 6, 2025
8:30 a.m. ET

FEMA HQ	
NWC	NRCC
Monitoring	Steady State
FEMA REGIONS	
Watch	RRCC
Monitoring	R1 Rostered
Monitoring	R2 Rostered
Monitoring	R3 Rostered
Monitoring	R4 Rostered
Monitoring	R5 Rostered
Monitoring	R6 Rostered
Monitoring	R7 Rostered
Monitoring	R8 Rostered
Monitoring	R9 Rostered
Monitoring	R10 Rostered
Notes:	
NRCC/RWCs/RRCCs:	State EOCs:
• R5 Watch: Staffing (Dayshift 7:00 a.m. - 7:00 p.m. ET)	• HI: Wildfires
	• FL: Previous Incidents
	• AZ/CO/TX: Flooding
	• VT: Drought
	• AK: Coastal Storms
	• WA: EMAC Support
	• MT: Prison Water System
	• NJ: SNAP Disruption Event
	• KY: Plane Crash
IMATs:	
• NSTR	
Surge Capacity Force	
Rostered 7,971 (+1)	Deployed 0

N-IMATs	
2-5 Teams Available	
Red	
White	
Blue	
Gold	
HS	
R-IMATs	
≥ 7 Teams Available	
R1	1
R2	3
R3	
R4 (1)	
R4 (2)	
R5	WI (Sep 15)
R6 (1)	2
R6 (2)	
R7	MO (Oct 27)
R8	SD (Sep 22)
R9 (1)	CA (Jan 8)
R9 (2)	
R10	AK (Oct 12)
Fully Mission Capable (FMC)	
Partially Mission Capable (PMC)	
Not Mission Capable (NMC)	
Deployed	

REGIONAL BREAKDOWN				
	JFO	DR	EM	JRO
R1	0	0	0	0
R2	0	0	0	2
R3	2	6	1	0
R4	7	18	5	1
R5	0	3	0	0
R6	4	9	1	3
R7	1	11	0	0
R8	2	5	0	0
R9	1	1	0	0
R10	1	2	0	0



- FMAG
- FEMA HQ
- Regional Offices
- National IMAT
- Regional IMAT
- Joint Field Offices
- Joint Recovery Offices
- Direct Housing Mission
- Active RSF Missions
- Pre-Positioned Sites
- Federal Staging Area
- Incident Support Base
- Initial Operating Facility
- Distribution Center
- Temporary Housing Storage Area/Site
- Incident Support Team
- Large Fires
- Staging Management Team
- State Activation
 - Full
 - Partial
 - Monitoring
 - Declared Counties



IM Workforce

11,742 (-1) Assigned
4,389 (+35) Unavailable
3,739 (+30) Deployed

31% / 3,614 (-66) Available

IM Cadre Availability

Civil Rights: 18% (18/101); Disability Integration: 17% (3/18); External Affairs: 21% (64/306); Environmental Planning and Historic Preservation: 12% (82/671); Field Leadership: 11% (13/122); Financial Management: 23% (42/184); Hazard Mitigation: 14% (109/788); Human Resources: 23% (37/159); Public Assistance: 21% (443/2,072); Planning: 15% (54/359); Safety: 22% (20/91)

11 Cadres ≤ 25% Availability

MERS
≥ 66%

36 Assigned
6 Unavailable
0 Deployed

30 Available

US&R
≥ 66%

28 Assigned
0 Unavailable
0 Deployed

28 Available

FCO
2 Type I

38 Assigned
3 (-1) Unavailable
32 (19 FCOR) Deployed

3 (+1) Available

Joint Preliminary Damage Assessments

Region	State / Location	Incident	IA	Number of Counties		Start - End
			PA	Requested	Completed	
6	PATN*	Severe Storms and Flooding Sep 28-29	IA	1	0	TBD - TBD
			PA	1	0	TBD - TBD
8	CO	Flooding and Severe Storms Oct 13	IA	2	0	11/3 - TBD
			PA	3	3	10/28 - 10/31
9	SCAT-NSN**	Heavy Rainfall and Flooding Sep 25-27, Oct 10-13	IA	0	0	N/A
			PA	1	0	11/2 - TBD
	AZ	Thunderstorms and Flooding Oct 10-13	IA	2	0	11/3 - TBD
			PA	0	0	N/A

*Pueblo of Acoma Tribal Nation, **San Carlos Apache Tribe - Native Sovereign Nation



FEMA

National Watch Center

Declaration Requests in Process – 6

State / Tribe / Territory – Incident Description	Type	IA	PA	HM	Requested
OK – Severe Storms, Tornadoes, Straight-line Winds, and Flooding (Appeal)	DR		X	X	Aug 19
KS – Severe Storms, Straight-line Winds, Tornadoes, and Flooding	DR		X	X	Sep 17
RST* – Severe Storm, Straight-line Winds, and Tornado (Appeal)	DR	X	X	X	Sep 18
CO – Lee and Elk Fires, Flooding, and Mudslides	DR		X	X	Sep 26
MT – Water Systems Failure	EM		X		Oct 22
AZ – Severe Storms and Flooding	DR		X	X	Oct 24

*Rosebud Sioux Tribe



FEMA



FEMA

Helping people before, during, and after disasters.



Scan to subscribe to this briefing.