

FEMA National Watch Center

# Daily Operations Briefing

Sunday, November 3, 2024

8:30 a.m. ET



**FEMA**

# National Current Ops / Monitoring

---

## New Significant Incidents / Ongoing Ops

- No significant incidents / operations

## Hazard Monitoring

- Severe Weather – Central/Southern Plains
- Heavy Snow – Oregon
- Tropical Activity:
  - Atlantic:
    - Disturbance 1 (AL97): High (90%)
    - Disturbance 2: Low (10%)
    - Subtropical Storm Patty
  - Eastern Pacific:
    - Disturbance 1: Medium (50%)
    - Tropical Depression Lane

## Disaster Declaration Activity

- No new declaration activity

## Event Monitoring

- 53<sup>rd</sup> New York City Marathon

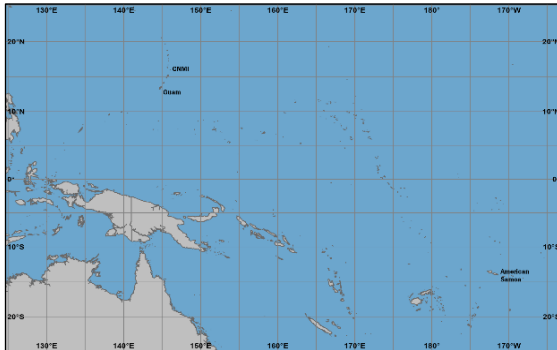


**FEMA**

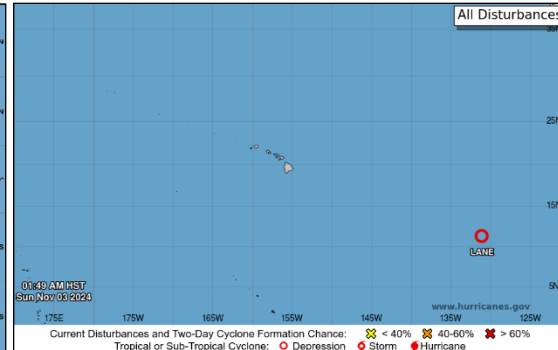


# Tropical Outlook

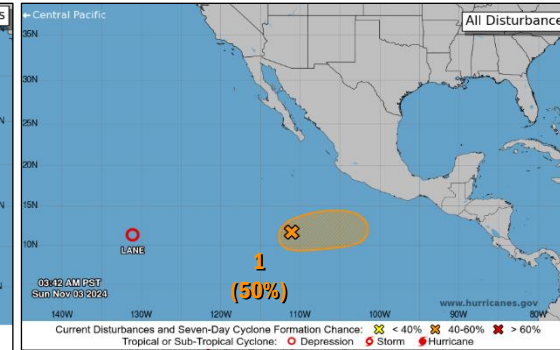
## Western Pacific



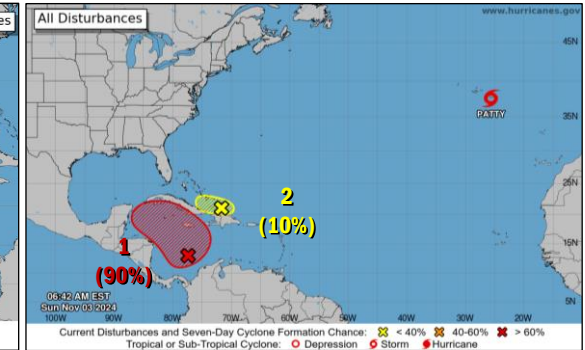
## Central Pacific



## Eastern Pacific



## Atlantic



- No tropical cyclones threatening the U.S. territories

- No tropical cyclones expected during the next 7 days; see Eastern Pacific for Tropical Depression Lane

### Disturbance 1 (EP93): (as of 8:00 a.m. ET)

- Located offshore of the southwest coast of Mexico
- Some development is possible during the next few days
- Formation chance: 48-hour – **Medium (50%)**; 7-day – **Medium (50%)**

### Tropical Depression Lane: (Adv. #7, as of 5:00 a.m. ET)

- Located **1,605** miles W of Baja California
- Moving W at **6 mph**
- Maximum sustained winds of **35 mph**
- Likely to become a remnant low later today**

### Disturbance 1 (AL97): (as of 8:00 a.m. ET)

- Located over the SW Caribbean Sea
- A tropical depression is **likely to form within the next couple of days**
- Formation chance: 48-hour – **High (80%)**; 7-day – **High (90%)**

### Disturbance 2: (as of 8:00 a.m. ET)

- Located a **couple hundred miles E of SE Bahamas**
- Slow development of this system is possible during the next 2-3 days
- Formation chance: 48-hour – **Low (10%)**; 7-day – **Low (10%)**

### Subtropical Storm Patty: (Adv. #5A as of 8:00 a.m. ET)

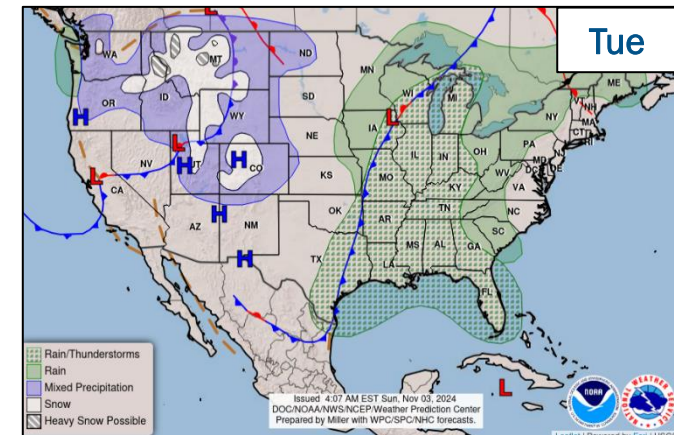
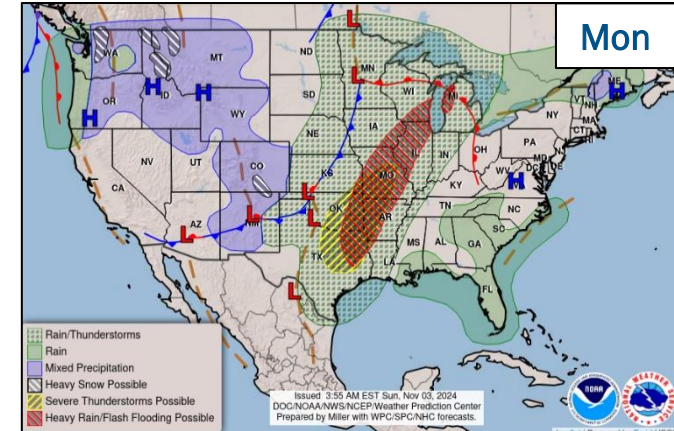
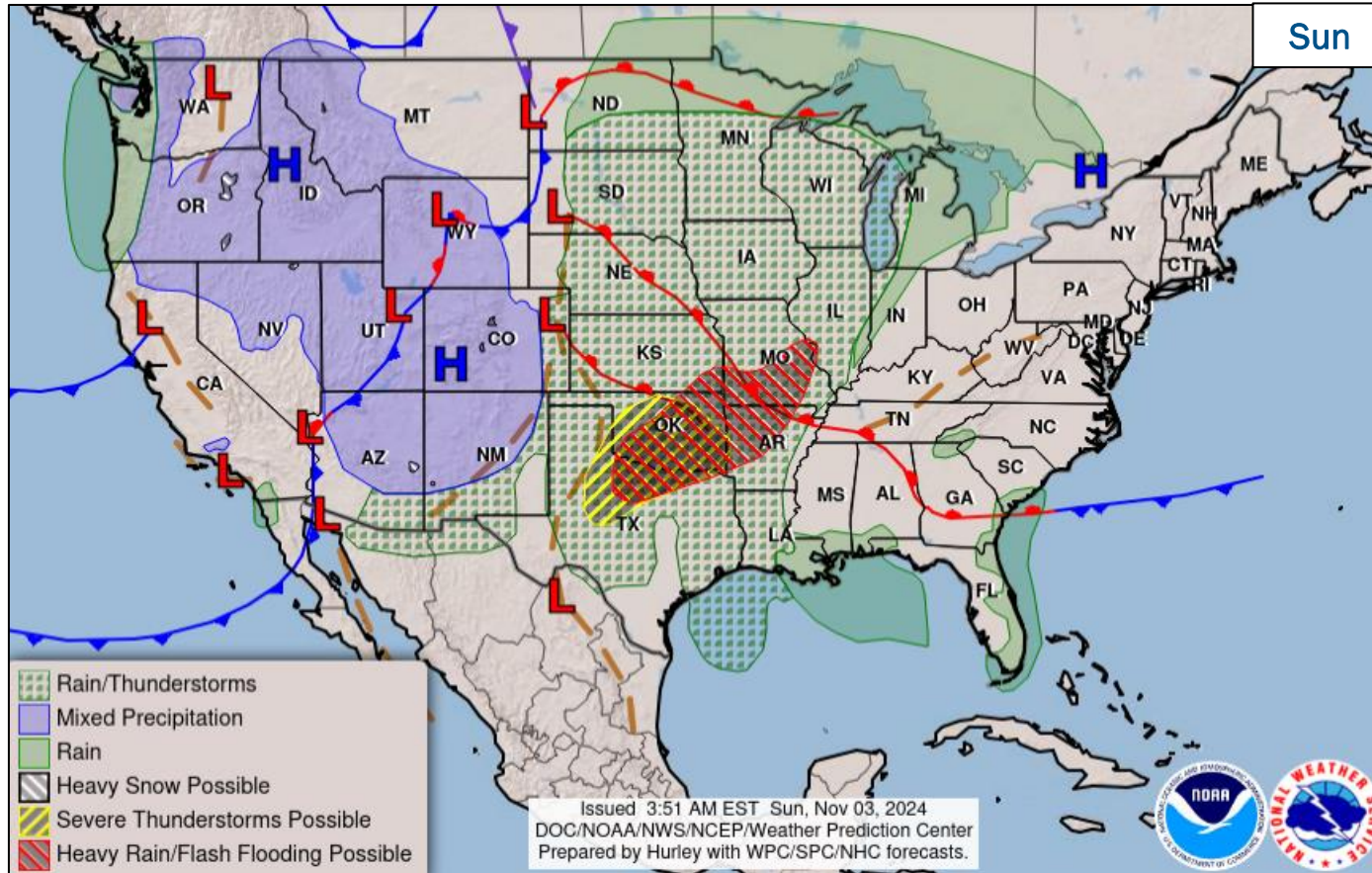
- Located **125** miles **SE** of the Azores
- Moving **E** at **18 mph**
- Maximum sustained winds of **50 mph**
- Gradual weakening is expected during the next couple of days

**National Watch Center**



**FEMA**

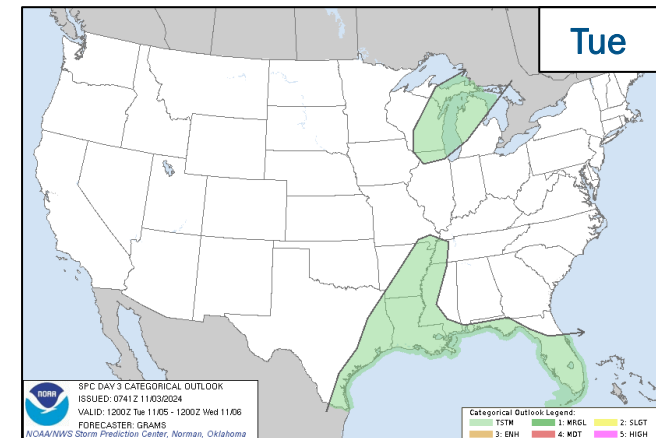
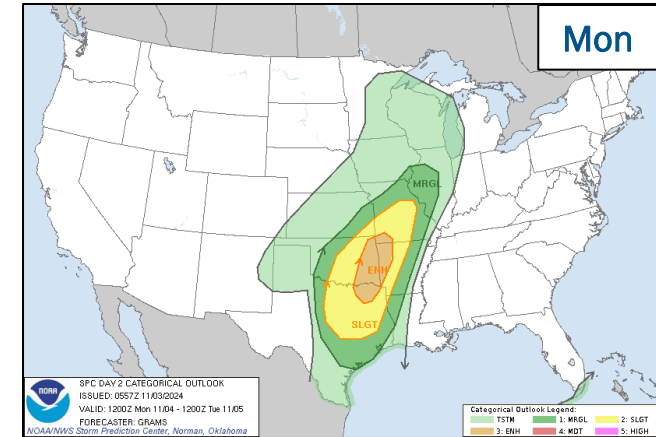
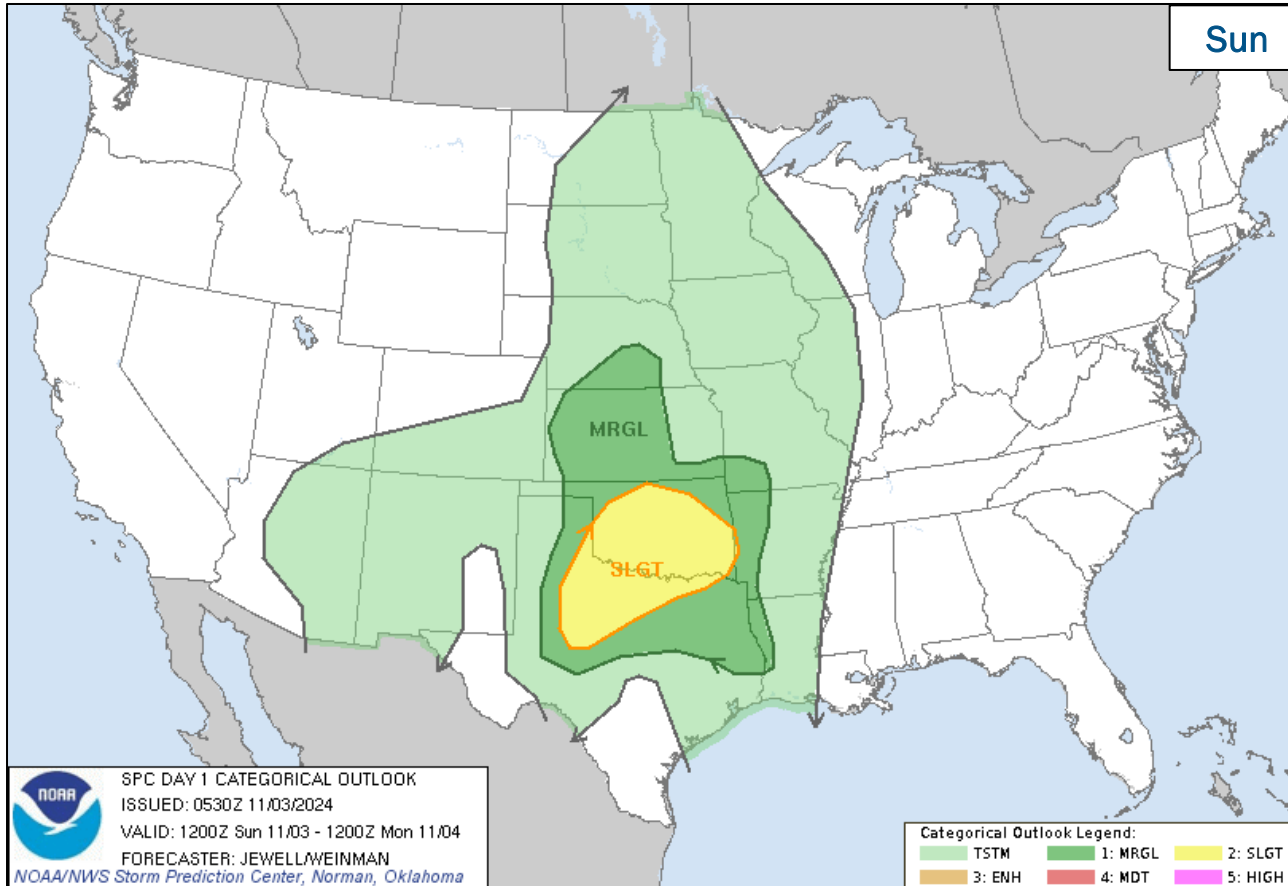
# National Weather Forecast



FEMA

National Watch Center

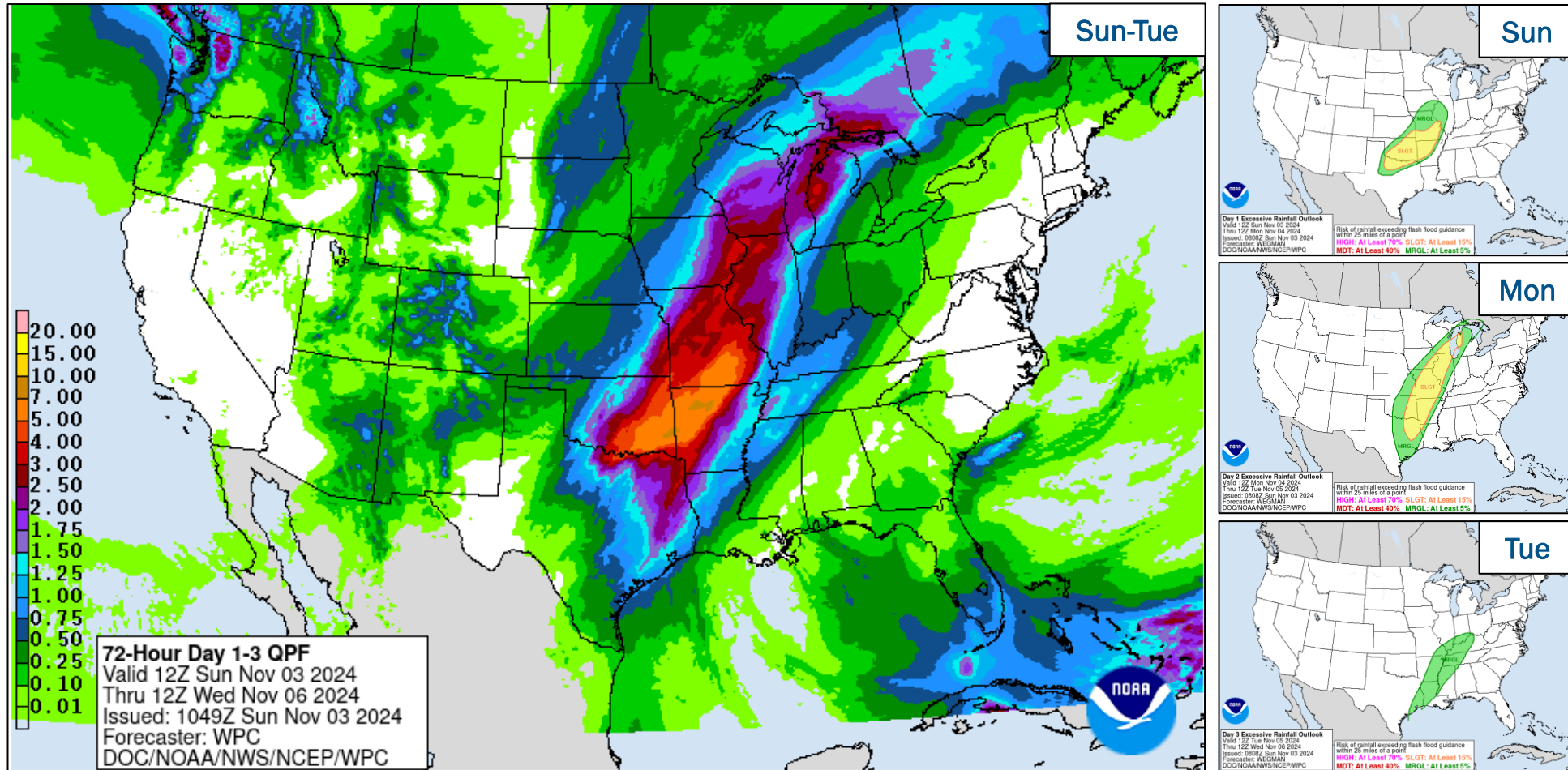
# Severe Weather Outlook



FEMA

National Watch Center

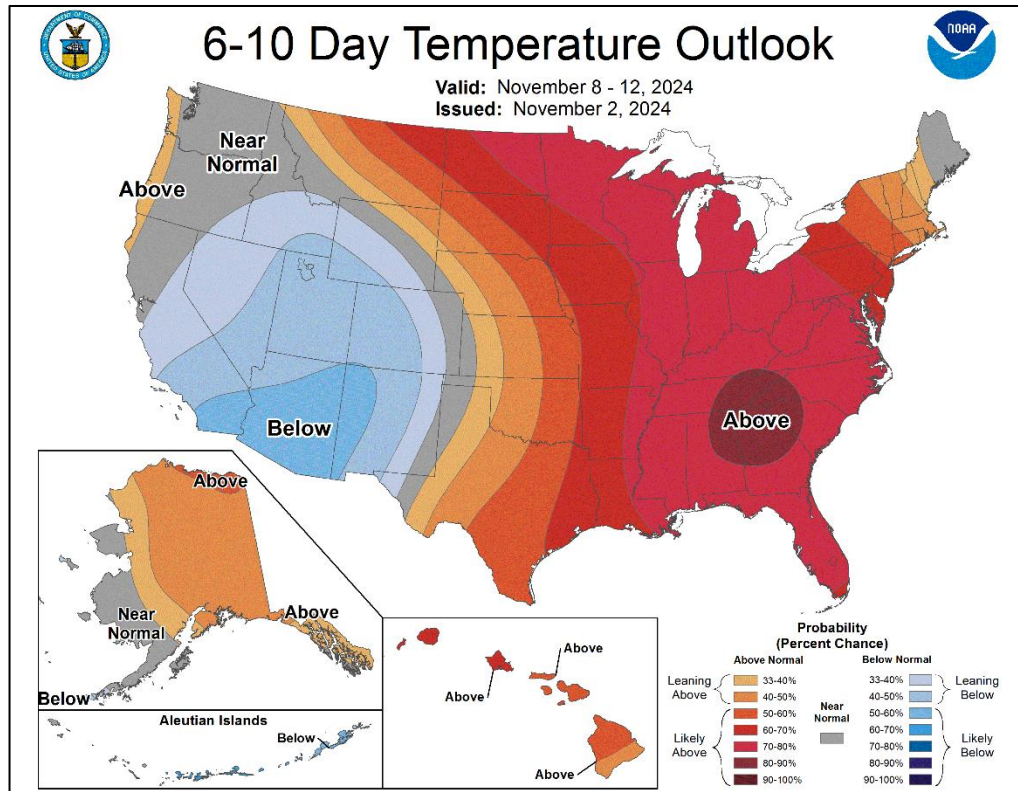
# Precipitation & Excessive Rainfall



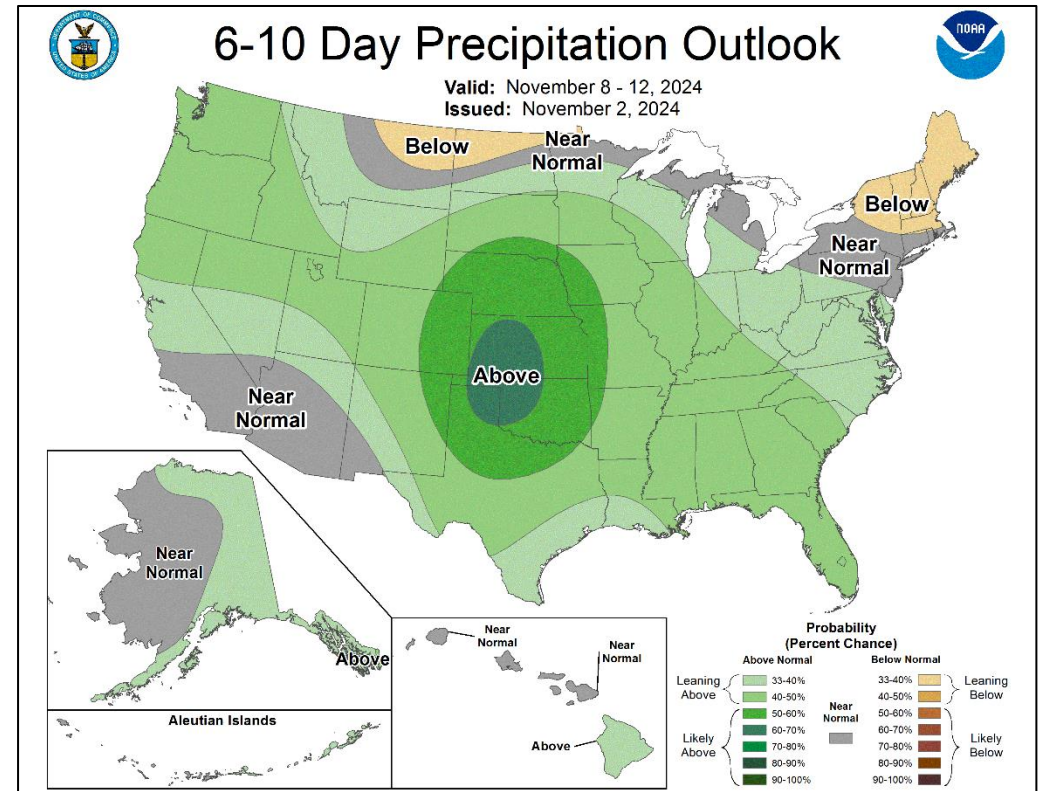
FEMA

National Watch Center

# Long Range Outlooks – Nov 8-12



6-10 Day Temperature Probability



6-10 Day Precipitation Probability



FEMA


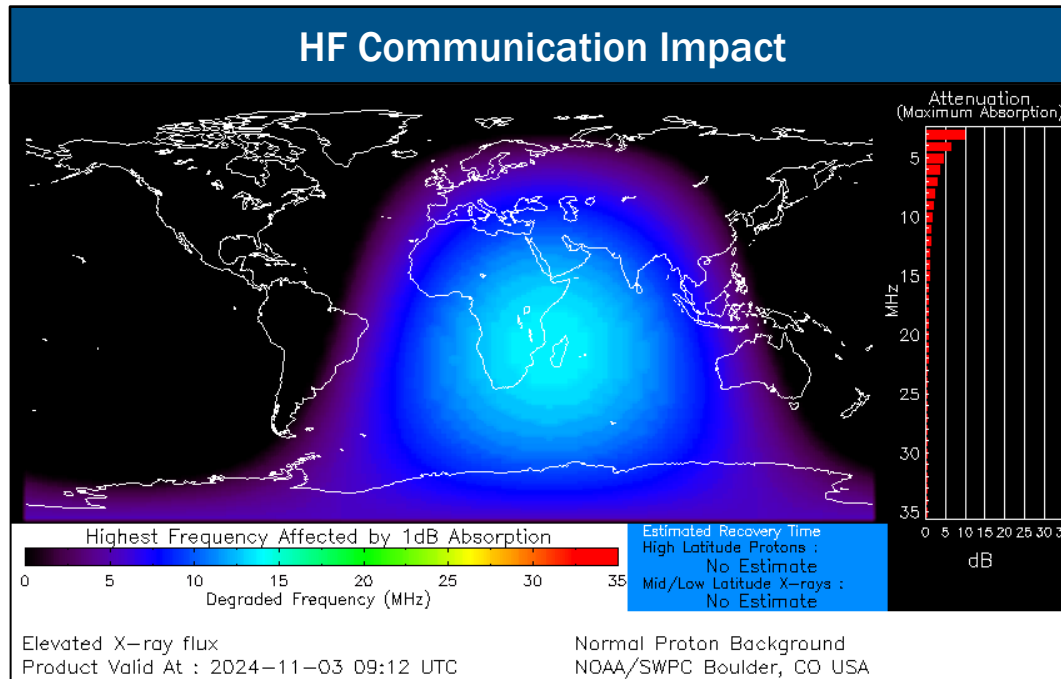
National Watch Center



# Space Weather Outlook

Minor	Space Weather Activity	Geomagnetic Storms	Solar Radiation	Radio Blackouts
Past 24 Hours	Minor	None	None	R1
Next 24 Hours	Moderate	None	None	R2

For further information on NOAA Space Weather Scales refer to: <http://www.swpc.noaa.gov/noaa-scales-explanation>  
 For further information on Sunspot Activity refer to: <https://www.swpc.noaa.gov/phenomena/sunspotssolar-cycle>



FEMA

# FEMA Common Operating Picture

**28 + 4** Joint Field Offices Virtual Joint Field Offices Supporting  
**112 + 17** Major Disasters Emergency Declarations  
**18** Direct Housing Missions **26** RSF-Supported Disasters **6** Joint Recovery Offices

Sunday  
 November 3, 2024  
 8:00 a.m. ET

FEMA HQ	
NWC	NRCC
Monitoring	Level III
FEMA REGIONS	
Watch	RRCC
Monitoring	I Rostered
Enhanced	II Rostered
Monitoring	III Rostered
Monitoring	IV Level III
Monitoring	V Rostered
Monitoring	VI Rostered
Monitoring	VII Rostered
Monitoring	VIII Rostered
Monitoring	IX Rostered
Monitoring	X Rostered

N-IMATs	
2 Teams Available	
Red	FL (Oct 6)
White	NC (Sep 30)
Blue	FL (Sep 23)
Gold	Reconstituting
HS	

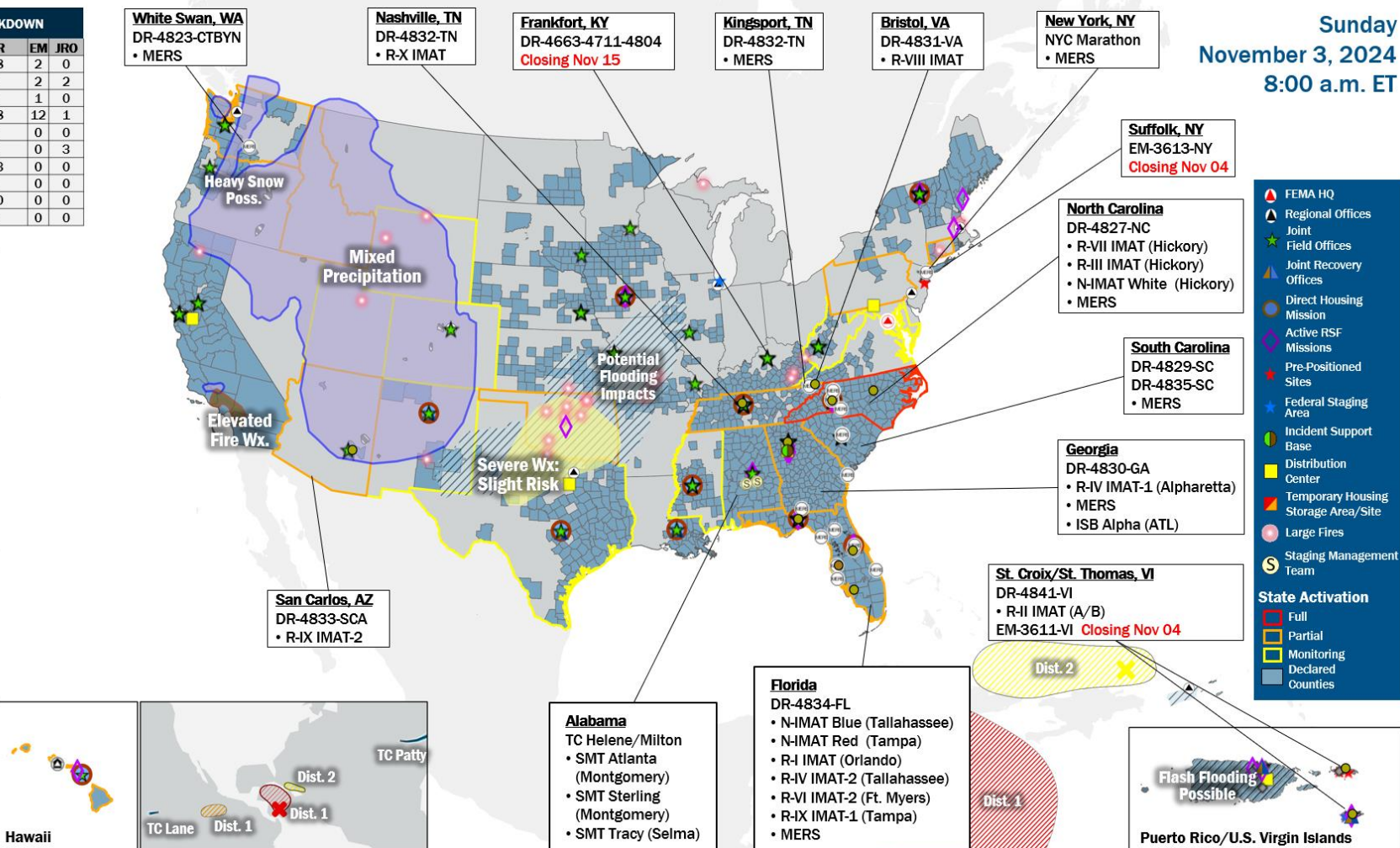
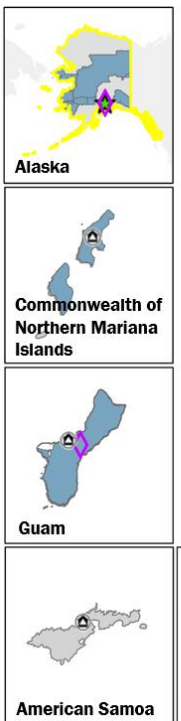
R-IMATs	
≤ 3 Teams Available	
I	FL (Oct 7)
II	USVI (Oct 30)
III	NC (Sep 29)
IV-1	GA (Oct 5)
IV-2	FL (Oct 6)
V	Demobilizing
VI-1	1
VI-2	FL (Oct 7)
VII	NC (Sep 25)
VIII	VA (Sep 24)
IX-1	FL (Oct 11)
IX-2	AZ (Oct 8)
X	TN (Sep 29)

- Notes:**
- NRCC/RWCs/RRCCs:**
    - NRCC: TC Helene/Milton
    - RIV RRCC: TC Helene/Milton
    - RII RWC: In-Office at Alt. Site (Facility Water Testing). **At Enhanced (NYC Marathon)**
  - State EOCs:**
    - OK: Severe Weather
    - HI/OK/NM/ID/UT/WY/CT/NJ: Wildfires
    - AZ: SW Border
    - CO: US-50 closure
    - NM/AZ: Flooding
    - PA: TC Debby
    - WV: Drought
    - TX: TC Francine
    - FL/MD: TC Milton
    - FL/AL/GA/MS/NC/TN/VA/WV: TC Helene
    - WA/DC/WY/VA: Election Monitoring
    - AK: Storm/Flooding

Volunteer Force	
Rostered	Deployed
7,840	2
Surge Capacity Force	
Rostered	Deployed
8,773 (+5)	788 (+31)

Fully Mission Capable (FMC)
Partially Mission Capable (PMC)
Not Mission Capable (NMC)
Deployed

REGIONAL BREAKDOWN				
	JFO/VJFO	DR	EM	JRO
I	1/0	18	2	0
II	3/1	7	2	2
III	1/0	5	1	0
IV	8/0	28	12	1
V	2/0	4	0	0
VI	3/0	6	0	3
VII	3/1	13	0	0
VIII	1/1	3	0	0
IX	3/1	20	0	0
X	3/0	8	0	0



**Legend:**

- FEMA HQ
- Regional Offices
- Joint Field Offices
- Joint Recovery Offices
- Direct Housing Mission
- Active RSF Missions
- Pre-Positioned Sites
- Federal Staging Area
- Incident Support Base
- Distribution Center
- Temporary Housing Storage Area/Site
- Large Fires
- Staging Management Team

**State Activation:**

- Full
- Partial
- Monitoring
- Declared
- Counties

**IM Workforce**  
 13,863 (-6) Assigned  
 3,975 (-2) Unavailable  
 9,300 (-7) Deployed  
 4% / 588 (+3) Available

**IM Cadre Availability**  
 21 (+1) Cadres ≤ 25% Availability

Acquisitions: 12% (27/223); Civil Rights: 21% (35/168); Disaster Emergency Communications: 7% (29/387); Disaster Field Training Operations: 25% (24/97); Disability Integration: 0% (0/42); Disaster Survivor Assistance: 1% (11/1,205); External Affairs: 3% (13/507); Environmental Planning and Historic Preservation: 4% (31/820); Field Leadership: 4% (5/148); Financial Management: 11% (27/236); Hazard Mitigation: 2% (30/1,211); Human Resources: 4% (7/175); Individual Assistance: 1% (19/2,580); Interagency Recovery Coordination: 14% (45/317); Information Technology: 2% (11/686); Logistics: 1% (9/1,631); Operations: 7% (25/344); Public Assistance: 7% (168/2,265); Planning: 2% (11/450); Safety: 13% (12/94); Security: 8% (11/138)

**MERS**  
 <33%

36 Assigned  
 0 Unavailable  
 29 (+1) Deployed

7 (-1) Available

**US&R**  
 >66%

28 Assigned  
 2 Unavailable  
 0 Deployed

26 Available

**FCO**  
 0 Type I

52 Assigned  
 6 Unavailable  
 46 (32 FCO) Deployed

0 Available

# Joint Preliminary Damage Assessments

Region	State / Location	Incident	IA	Number of Counties/Jurisdictions		Start - End
			PA	Requested	Complete	
VI	PNO*	Straight-line Winds Sep 19	IA	1	0	11/1 - TBD
			PA	1	0	10/21 - TBD

\*Pawnee Nation of Oklahoma



**FEMA**

# Declaration Requests in Process – 14

State / Tribe / Territory – Incident Description	Type	IA	PA	HM	Requested
OH – Train Derailment	DR	X	X	X	Jul 3, 2023
NY – Severe Storms, Tornadoes, Straight-line Winds, and Flooding	EM		X		Jul 20
MI – Severe Storm and Tornadoes (APPEAL)	DR	X		X	Sep 11
CA – Park Fire and Borel Fire	DR	X		X	Sep 24
CTM** – Severe Storm and Straight-line Winds	DR	X		X	Oct 7
ID – Gwen Fire	DR	X		X	Oct 9
PR – Tropical Storm Ernesto	DR		X	X	Oct 15
CTCR*** – Swawilla Fire and Bridge Creek Fire	DR		X	X	Oct 15
WY – Severe Storms, Straight-line Winds, and resulting Wildfires	DR		X	X	Oct 16
OR – Wildfires	DR		X	X	Oct 21
AK – Landslide	DR		X	X	Oct 24
KY – Severe Storms, Straight-line Winds, Flooding, Landslides, and Mudslides	DR		X	X	Oct 24
STF**** – Hurricane Milton	DR	X	X	X	Oct 25
WV – Remnants of Hurricane Helene	DR	X		X	Oct 25

\*Cheyenne River Sioux Tribe, \*\*Crow Tribe of Montana, \*\*\*Confederated Tribes of the Colville Reservation, \*\*\*\*Seminole Tribe of Florida



**FEMA**

National Watch Center



# FEMA

Helping people before, during, and after disasters.



*Scan to subscribe to this briefing.*