

FEMA National Watch Center

Daily Operations Briefing

Thursday, November 2, 2023

8:30 a.m. ET



FEMA

National Current Ops / Monitoring

New Significant Incidents / Ongoing Ops

- No significant incidents / operations

Hazard Monitoring

- Rain and thunderstorms – Pacific Northwest
- Tropical Activity:
 - Atlantic:
 - Disturbance 1: Low (20%)
 - Eastern Pacific:
 - Tropical Storm Pilar
 - Disturbance 1: Low (20%)

Disaster Declaration Activity

- Three amendments issued

Event Monitoring

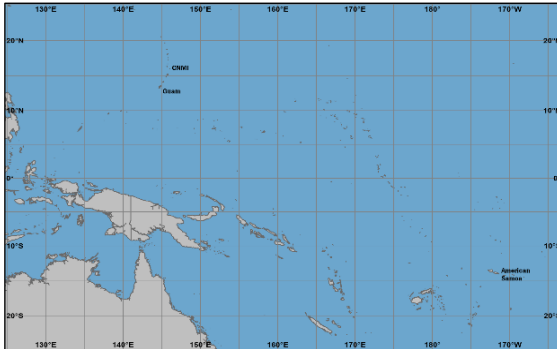
- No significant events



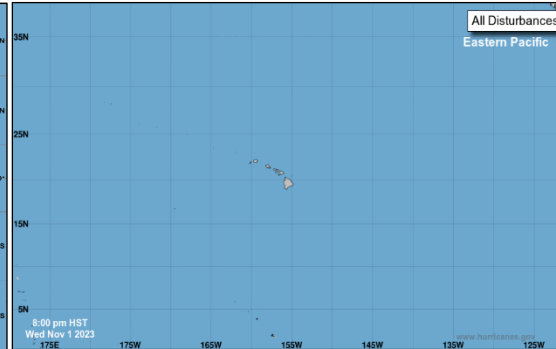
FEMA

Tropical Outlook

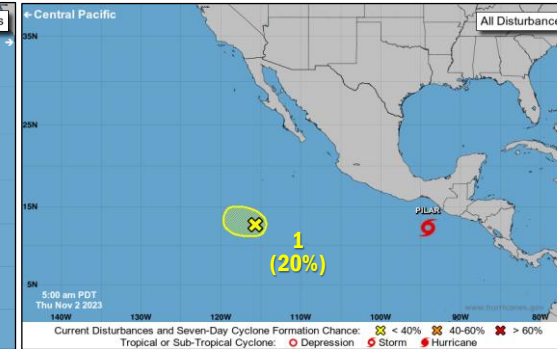
Western Pacific



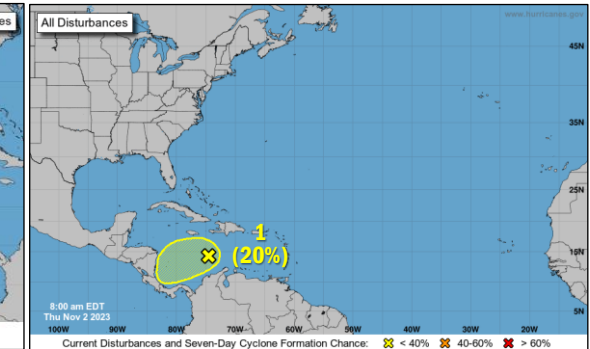
Central Pacific



Eastern Pacific



Atlantic



- No areas of concern for Guam, the Commonwealth of the Northern Mariana Islands or American Samoa

- No tropical cyclones expected during the next 7 days

Tropical Storm Pilar (Advisory #19, as of 5:00 a.m. ET)

- Located 280 miles SSE of Salina Cruz, Mexico
- Maximum sustained winds 50 mph
- Moving W at 14 mph
- Little change in strength is forecast during the next few days
- Tropical-storm-force winds extend outward up to 70 miles

Disturbance 1 (as of 8:00 a.m. ET)

- Located over the central Caribbean Sea
- Development, if any, is expected to be slow to occur before it moves inland over Central America on Saturday
- 48-hour: Low (20%); 7-day: Low (20%)

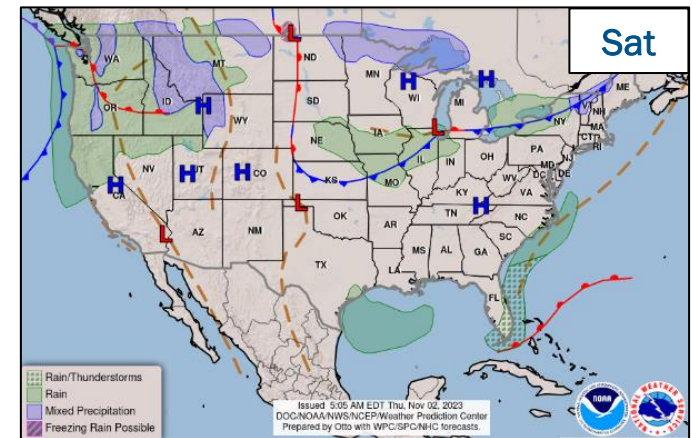
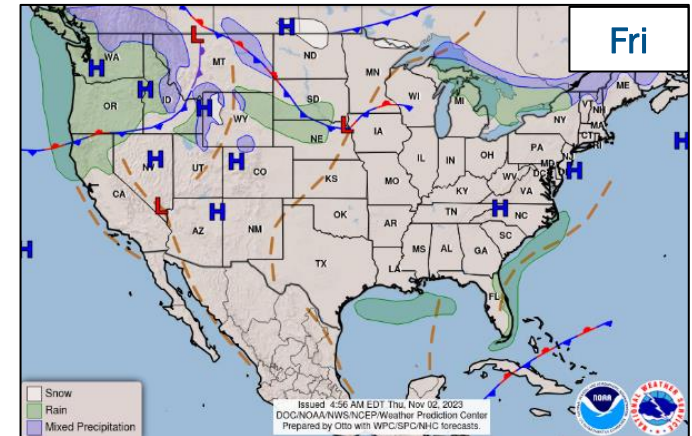
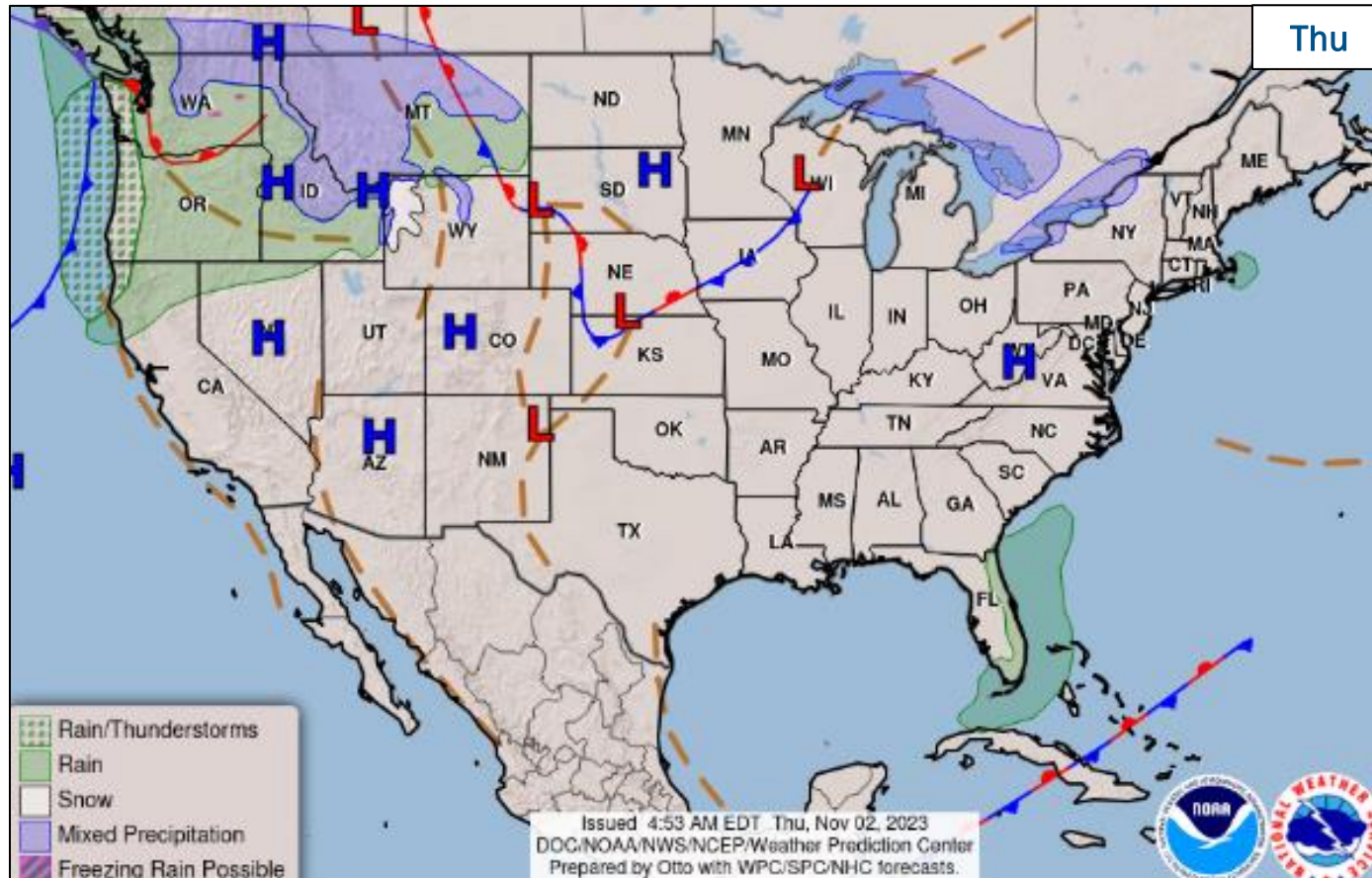
Disturbance 1 (as of 8:00 a.m. ET)

- Located several hundred miles SSW of the southern tip of the Baja California peninsula
- Some additional development is possible later today
- 48-hour: Low (20%); 7-day: Low (20%)



FEMA

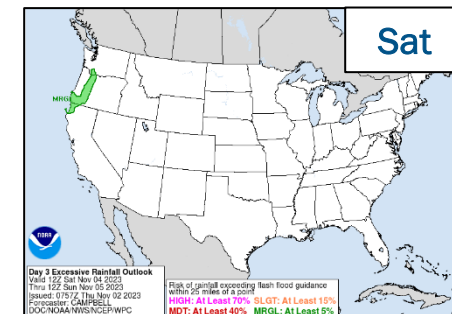
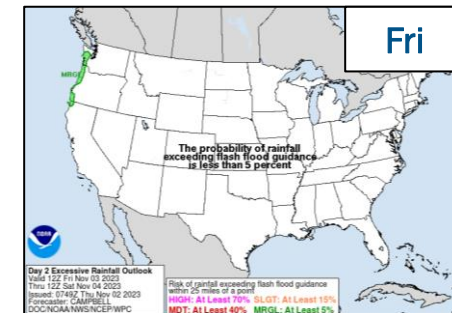
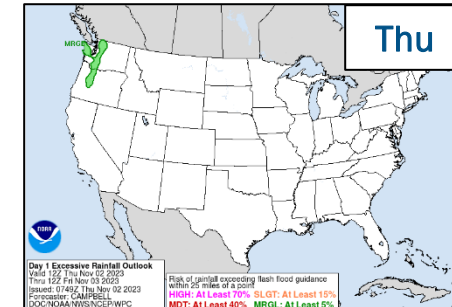
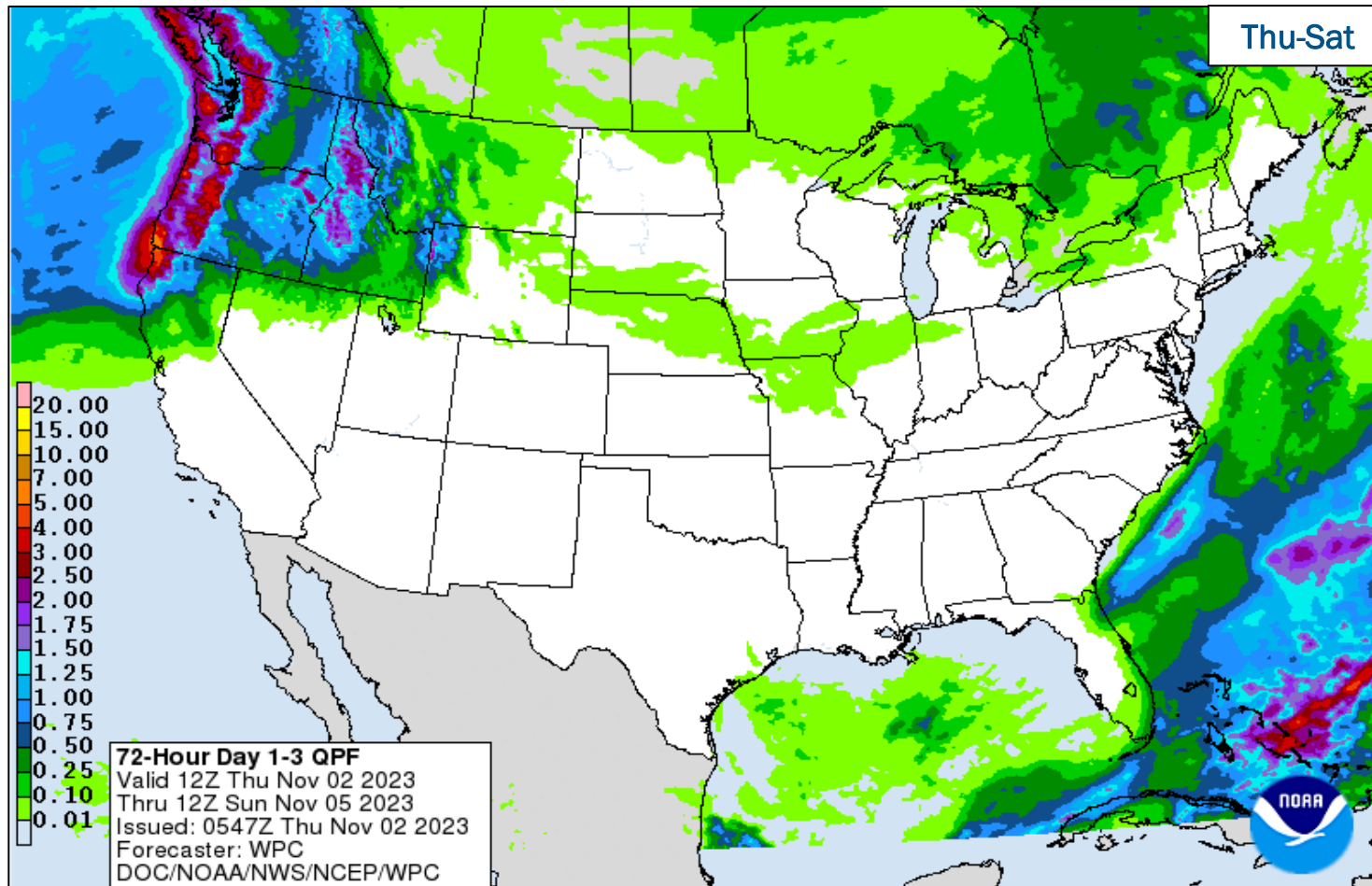
National Weather Forecast



FEMA

National Watch Center

Precipitation & Excessive Rainfall



FEMA

FEMA Common Operating Picture

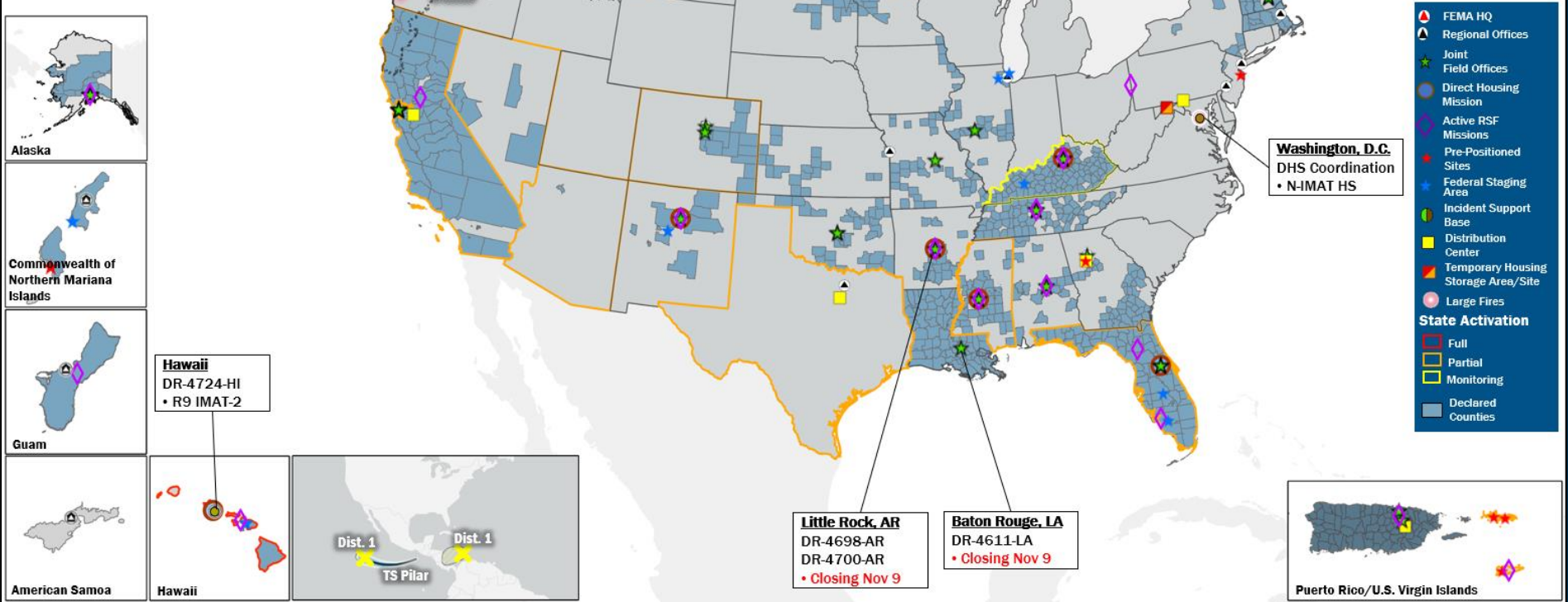
18 + 6 Joint Field Offices Virtual Joint Field Offices Supporting
75 + 4 Major Disasters Emergency Declarations
9 Direct Housing Missions
28 RSF-Supported Disasters

Thursday
 November 2, 2023
 8:30 a.m. ET

FEMA HQ	
NWC	NRCC
Monitoring	Activated
FEMA REGIONS	
Watch	RRCC
Monitoring	I Rostered
Monitoring	II Rostered
Monitoring	III Rostered
Monitoring	IV Rostered
Monitoring	V Rostered
Monitoring	VI Rostered
Monitoring	VII Rostered
Monitoring	VIII Rostered
Monitoring	IX Rostered
Monitoring	X Rostered
Notes:	
RWCs/RRCCs/IMATs: • NRCC/N-IMAT HS: DHS Coordination	STATE EOCs: - MS: Severe Weather - FL: TC Idalia - TX: Ongoing Threats - CO: Avian Influenza/ Fremont Co. Return to Nature - AZ/CO: SW Border - CA/HI/WA: Wildfires - CA/NV: TC Hilary - VI: Potable Water - KY: Structure Collapse
Surge Capacity Force	
Rostered 8,398	Deployed 0

N-IMATs	
2-5 Teams Available	
Red	
White	
Blue	
Gold	
HS	DC
R-IMATs	
≥ 7 Teams Available	
I	
II	
III	2
IV-1	Personnel
IV-2	3
V	
VI-1	
VI-2	1
VII	
VIII	Reconstituting
IX-1	Personnel
IX-2	HI
X	Personnel
Legend	
Green	Fully Mission Capable (FMC)
Yellow	Partially Mission Capable (PMC)
Red	Not Mission Capable (NMC)
Blue	Deployed

REGIONAL BREAKDOWN			
	JFO/VJFO	DR	EM
I	3/0	10	2
II	1/1	4	0
III	0/0	0	0
IV	6/1	20	1
V	2/0	2	0
VI	3/2	6	1
VII	1/0	3	0
VIII	1/0	4	0
IX	0/1	15	0
X	1/1	11	0



IM Workforce

13,631 (-16) Assigned
 4,229 (+22) Unavailable
 5,852 (-20) Deployed

26% / 3,550 (-18) Available

IM Cadre Availability

13 Cadres ≤ 25% Availability

Civil Rights: 21% (30/140); Disability Integration: 15% (8/55); Environmental Planning and Historic Preservation: 17% (139/811); Field Leadership: 9% (12/136); Hazard Mitigation: 16% (189/1,216); Human Resources: 21% (37/177); Interagency Recovery Coordination: 19% (56/290); Logistics: 21% (320/1,513); Operations: 12% (41/343); Public Assistance: 10% (214/2,182); Planning 13% (61/467); Safety: 15% (12/82); Security: 18% (24/135)

MERS

> 66%

36 Assigned
 0 Unavailable
 0 Deployed

36 Available

US&R

> 66%

28 Assigned
 2 Unavailable
 0 Deployed

26 Available

FCO

≤ 1 Type I

50 Assigned
 6 (-1) Unavailable
 40 (27 FCOR) Deployed

4 (+1) Available

Joint Preliminary Damage Assessments

Region	State / Location	Incident	IA	Number of Counties		Start - End
			PA	Requested	Complete	
I	MA	Flooding Sep 11-13	IA	2	2	10/10 - 10/27
			PA	4	0	10/10 - TBD
III	PA	Flooding Sep 9-10	IA	1	1	10/2 - 10/4
			PA	3	0	9/28 - TBD
	WV	Flooding Aug 28-30	IA	5	5	9/19 - 9/21
			PA	4	0	10/16 - TBD



FEMA

Declaration Requests in Process – 11

State / Tribe / Territory – Incident Description	Type	IA	PA	HM	Requested
MI – Flooding (Appeal)	DR		X	X	Jun 15
OH – Train Derailment	DR	X	X	X	Jul 3
UT – Flooding	DR		X	X	Aug 11
AR – Severe Storms and Flooding	DR	X	X	X	Aug 22
Inupiat Community of the Arctic Slope (ICAS) – Severed Undersea Fiber Optic Line (Appeal)	EM		X		Aug 23
NH – Severe Winter Storm and Snowstorm (Appeal)	DR		X	X	Sep 6
CA – Tropical Storm Hilary	DR		X	X	Sep 14
WA – Wildfires	DR	X	X	X	Oct 4
MI – Severe Storms, Tornadoes, and Flooding	DR	X	X	X	Oct 18
KY – Severe Storms, Tornadoes, Straight-Line Winds, and Flooding (Appeal)	DR	X		X	Oct 23
WV – Severe Storms, Flooding, Landslides, and Mudslides	DR	X		X	Oct 25



FEMA

Declaration Amendments

Declaration	Number	Issued	Action
FEMA-3602-EM-MP	2	Oct 30	Closes the incident period effective Oct 16
FEMA-4731-DR-CO	3	Nov 1	Adds one (1) county for Public Assistance
FEMA-4699-DR-CA	9	Nov 1	Adds two (2) counties for snow assistance under Public Assistance



FEMA



FEMA

Helping people before, during, and after disasters.



Scan to subscribe to this briefing.