



FEMA

Daily Operations Briefing

Monday, November 2, 2020

8:30 a.m. ET

National Current Operations and Monitoring



FEMA

Significant Incidents or Threats:

- Wildfires – CO
- COVID-19

Tropical Activity:

- Atlantic: [Hurricane Eta \(CAT 1\)](#)
- Eastern Pacific: Disturbance 1: High (90%)
- Central Pacific: No new tropical cyclones expected during the next five days
- Western Pacific: No activity affecting U.S. interests

Declaration Activity: None

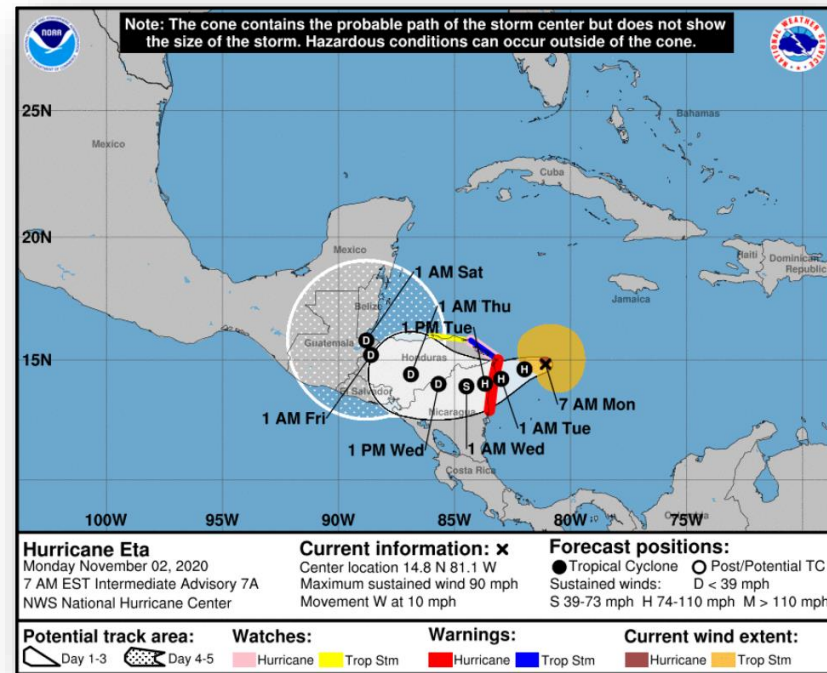
Hurricane Eta



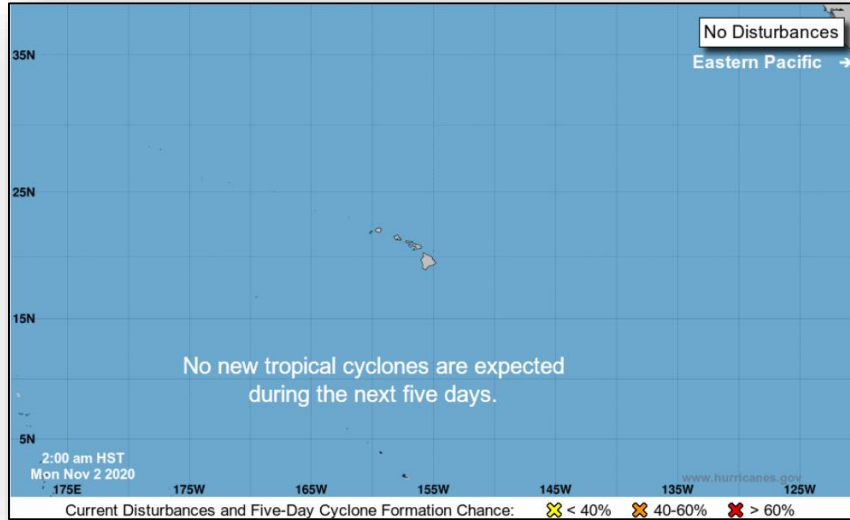
FEMA

Hurricane Eta (CAT 1) (Advisory #7A as of 7:00 a.m. ET)

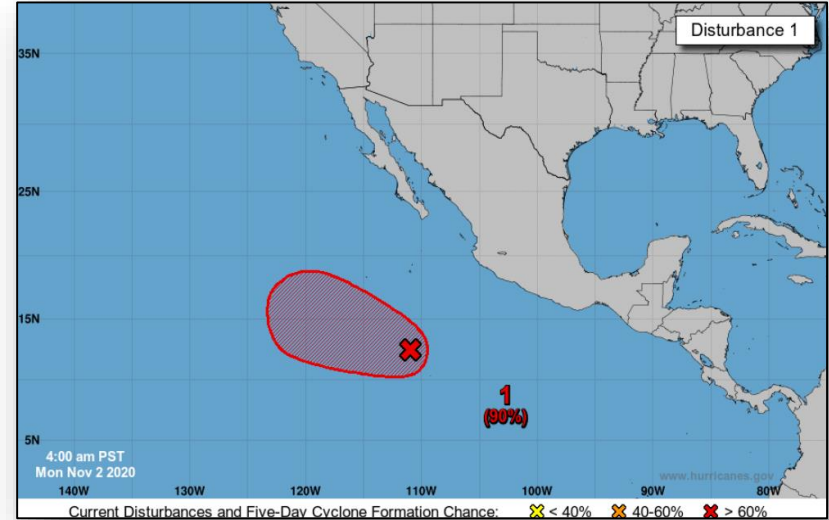
- 140 miles E of Cabo Gracias a Dios, Nicaragua/Honduras border
- Moving W at 10 mph
- Maximum sustained winds 90 mph
- Hurricane force winds extend 25 miles
- Tropical storm force winds extend 125 miles



Tropical Outlook



Central Pacific



Eastern Pacific

Disturbance 1 (as of 7:00 a.m. ET)

- 700 miles S of the southern tip of the Baja California Peninsula
- Moving WNW or NW, well offshore of the coast of Mexico
- A tropical depression is likely to form during the next couple of days
- Formation chance through 48 hours: High (70%)
- Formation chance through 5 days: High (90%)

COVID-19 Update



Situation: Upward trajectory in COVID-19 case count continues across 49 states/territories, with 3 jurisdictions in a plateau status, and 3 jurisdictions on a downward trajectory; **1,245 (+3)** FEMA employees deployed. *(COVID-19 SLB, as of Oct 30)*

Nationwide Testing: 146,346,296 cumulative
(COVID-19 SLB, as of Oct 30)

COVID-19 positive cases continue to increase globally
COVID-19 Confirmed Cases:

- United States: **9,105,230 (+80,932)**
- Worldwide: **45,942,902 (+473,311)**

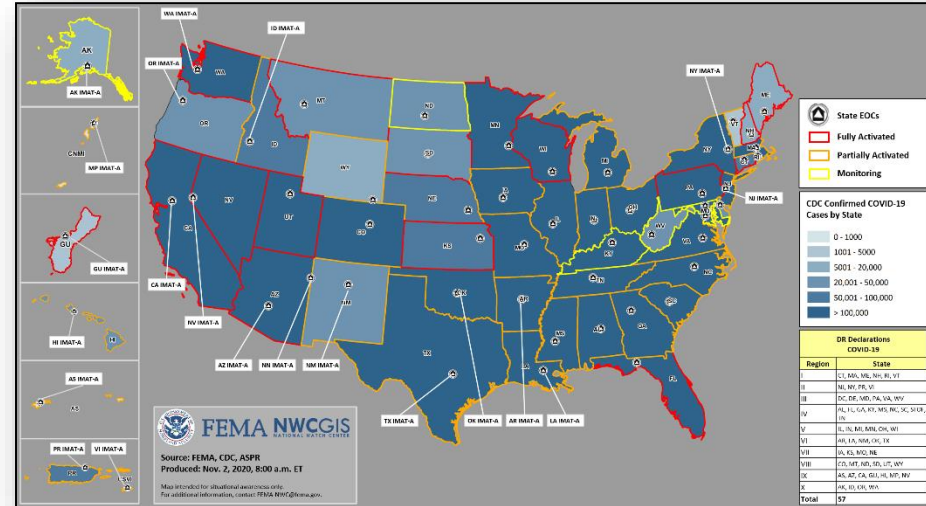
COVID-19 Associated Deaths:

- United States: **229,932 (+823)**
- Worldwide: **1,192,644 (+6,578)**

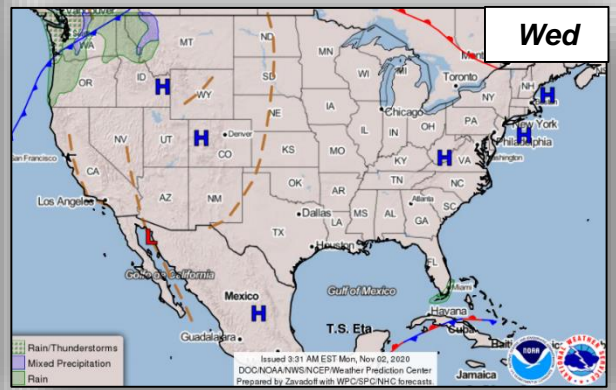
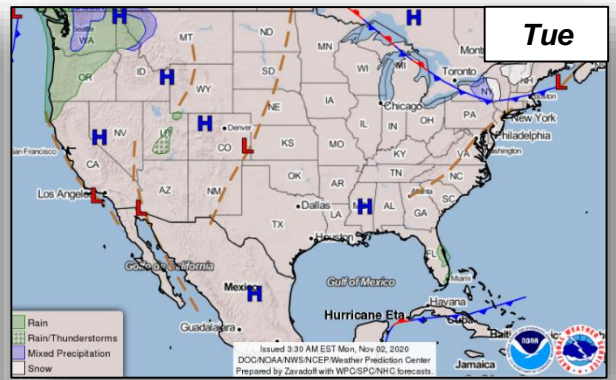
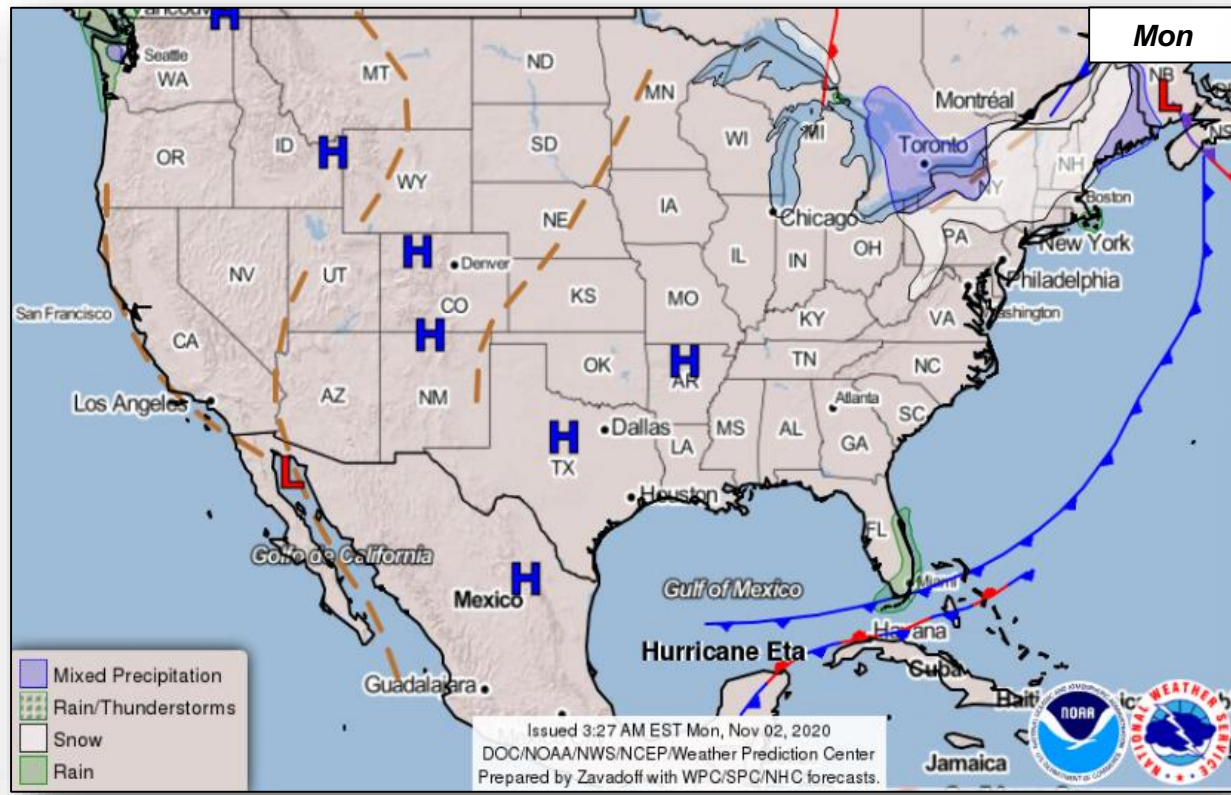
(COVID-19 Response Update, as of Nov 1)

Response:

- NRCC conducting COVID response operations
- Regions I, II, III, V, VI, & X RRCCs at Level III
- Regions IV, VII, VIII, & IX RRCCs are rostered
- Regions VII, VIII, & IX COVID-19 working from the Virtual JFO
- NWC, all RWCs, and MOCs are monitoring



National Weather Forecast



Wildfire Summary



FEMA

Fire Name (County, ST)	FMAG #	Acres Burned	Percent Contained	Evacuations	Structures (Homes / Other)			Fatalities / Injuries
					Threatened	Damaged	Destroyed	
Colorado (2)								
Cameron Peak (Larimer, CO)	5349-FM-CO	208,913 (+250)	67% (+3)	M: 13,073	H: 4,661	H: 8	H: 225 (+3)	0 / 33 (+1)
				V: 0	O: 6,501	O: 0	O: 233 (+5)	
East Troublesome (Grand/Larimer, CO)	5378-FM-CO	193,774	37%	M: 35,087	H: 0	H: 0	H: 317	2 / 3
				V: 0	O: 0	O: 0	O: 162 (+1)	

(Evacuations: M = Mandatory / V = Voluntary; Structures: H = Homes and Mixed Commercial/Residential / O = Non-residential Commercial/Other Minor Structures)

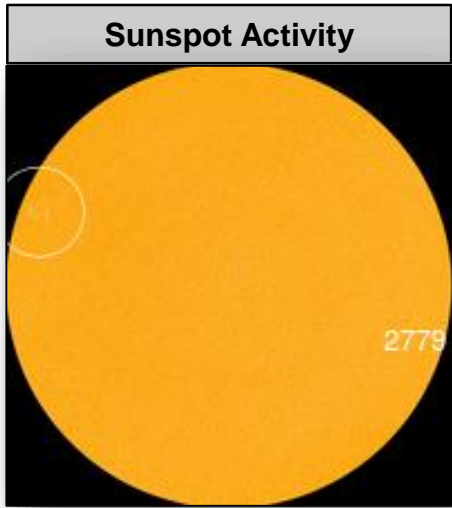

Space Weather



FEMA

	Space Weather Activity	Geomagnetic Storms	Solar Radiation	Radio Blackouts
Past 24 Hours	None	None	None	None
Next 24 Hours	None	None	None	None

For further information on NOAA Space Weather Scales refer to: <http://www.swpc.noaa.gov/noaa-scales-explanation>
 For further information on Sunspot Activity refer to: <https://www.swpc.noaa.gov/phenomena/sunspotsolar-cycle>



Joint Preliminary Damage Assessments



FEMA

Region	State / Location	Event	IA	Number of Counties		Start – End
			PA	Requested	Complete	
III	MD	Tropical Storm Isaias Aug 4-5	IA	0	0	N/A
			PA	21	2	8/21 – TBD
VI	TX	Hurricane Laura Aug 23 and continuing	IA	10	10	9/15 – 10/19
			PA	10	0	9/2 – TBD



Declaration Requests in Process – 12



FEMA

State / Tribe / Territory – Incident Description	Type	IA	PA	HM	Requested
Poarch Band of Creek Indians – COVID-19 Pandemic	DR	X	X		5/15
WA – Wildfires and Straight-Line Winds	DR	X	X	X	9/16
NJ – Tropical Storm Isaias	DR		X	X	9/28
CT – Tropical Storm Isaias	DR		X	X	9/30
TX – Hurricane Hanna	DR		X	X	9/30
TX – Hurricane Laura	DR	X	X	X	9/30
PA – Tropical Storm Isaias	DR	X	X	X	10/5
MS – Tropical Storm Cristobal (Appeal)	DR		X		10/1
UT – Severe Storm and Straight-line Winds	DR		X	X	10/7
PR – Severe Storms and Flooding	DR	X	X		10/13
WA – Wildfires and Straight-Line Winds	DR	X	X	X	10/9
AL – (Expedited) Hurricane Zeta	DR		X	X	10/29

FEMA Common Operating Picture

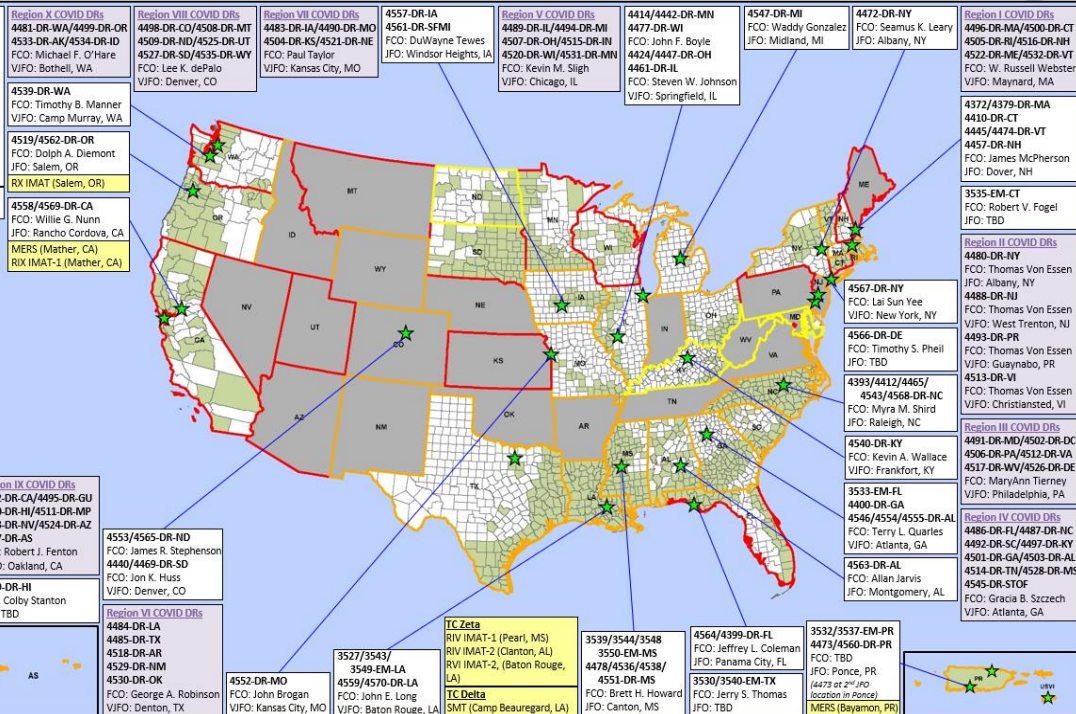


FEMA

FEMA HQ		
NWC	NRCC	
Monitoring	Level III	
FEMA REGIONS		
WATCH	RRCC	
Monitoring	I	Level III
Monitoring	II	Level III
Monitoring	III	Level III
Monitoring	IV	Rostered
Monitoring	V	Level III
Monitoring	VI	Level III
Alt. Location	VII	Rostered
Monitoring	VIII	Rostered
Monitoring	IX	Rostered
Monitoring	X	Level III
Notes:		
NRCC/RRCCs: COVID-19	All state EOCs (except IL, OR & SD) activated for COVID-19 PR: Earthquakes AL: TC Sally/Delta/Zeta MS: TC Delta/Zeta LA: TC Laura/Delta/Zeta IA: Derecho CA: Wildfires OK: Winter Weather PA: Elections & Civil Unrest	

Major Disasters (DR): 107
 Emergency Disasters (EM): 58
 JFOs: 12 / VJFOs: 17
 Staging Area
 Declared County (non-COVID-19 Declarations)
 Fully Activated
 Partially Activated
 Monitoring

As of 8:00 a.m. ET November 2, 2020
 Created by FEMA NWC



N-IMATs	
2-3 Teams Available	
Red	
Blue	
Gold	
R-IMATs	
≥ 7 Teams Available	
I	
II	3
III	
IV-1	MS
IV-2	AL
V	1
VI-1	
VI-2	LA
VII	2
VIII	
IX-1	CA
IX-2	
X	OR
FMC	PMC
NMC	Deployed

Team:	US&R	MERS	FCOs	FDRCs	IM WORKFORCE
Status	33-65%	> 66%	≤ 1 Type I	≤ 1	
Assigned:	28	36	48	10	14,055 (NG)
Unavailable:	2	0	1	0	2,992 ▼
Deployed:	0	0 (-4)	46	10	6,671 ▼
Available:	26	36 (+4)	1	0	4,392 / 31% ▲

IM CADRE AVAILABILITY SUMMARY	
Cadres with 25% or Less Availability	
CVR 25% (21/83); EA 20% (94/460); EHP 25% (162/660); FL 19% (30/162); HM 25% (313/1,241); OPS 17% (57/332); PA 17% (551/3,158); SAF 12% (7/60)	



FEMA

FEMA's mission is helping people before, during, and after disasters.

Click [here](#) to subscribe to this briefing
[FEMA.GOV](https://www.fema.gov)