

The Disaster Center is dedicated to the idea that disaster mitigation is cost effective and individuals pursuing their own interest are the greatest potential force for disaster reduction.

Please consider making a small donation to the Disaster Center



When disaster mitigation is cost effective, we are on the road to bringing disasters to an end.



# FEMA

## **Daily Operations Briefing**

**Saturday, November 02, 2019**

**8:30 a.m. EDT**

# National Current Operations & Monitoring



## Significant Incidents or Threats:

- CA Wildfires - Kincade, Getty, Easy, [46](#), [Hillside](#), and [Maria](#) fires
- Critical fire weather [and Red Flag Warnings](#) – southern CA
- Severe weather – East Coast - [FINAL](#)

## Tropical Activity:

- Atlantic: [No new tropical cyclones expected during the next five days](#)
- Eastern Pacific: No new tropical cyclones expected during the next five days
- Central Pacific: No new tropical cyclones expected during the next five days
- Western Pacific: No activity affecting U.S. interests

## Declaration Activity:

- [FMAG approved](#) – [Maria Fire, CA](#)

# California Statewide Wildfires



## Situation:

- Calmer winds will bring some relief from the recent life-threatening fire weather conditions; however, critical and elevated fire weather conditions and Red Flag Warnings remain in effect for portions of southern CA through this evening

## Lifeline Impacts: (Region IX Incident Reports)

### Safety and Security:

- Mandatory evacuations:
  - Kincade: 3k (-700); Getty: Lifted; Easy: Lifted; 46: Lifted; Hillside: Lifted; Maria: 10.8k

### Food, Water, Shelter: (ARC Midnight Shelter Count as of 6:01 am EDT)

- Shelters:
  - Kincade: 2 (-6) open / 58 (-124) occupants
  - Getty: shelters have closed
  - Easy: 1 (-1) open / 1 (-51) occupants
  - 46: shelters have closed
  - Hillside: shelters have closed

### Energy: (As of 7:15 am EDT. Customer outage data is provided by the Department of Energy's EAGLE-I system. Comprehensive National coverage of all electrical service providers is not available.)

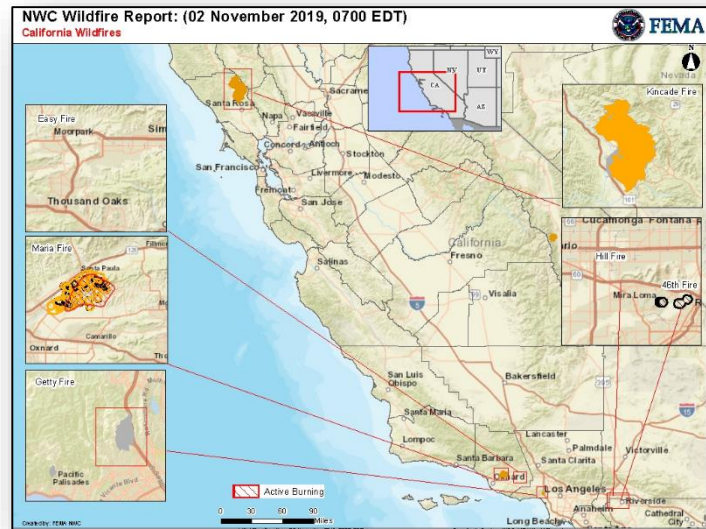
- Statewide: 7k (-70k) (peak 21k) customers (.05%) without power

## State/Local Response:

- CA EOC returned to Normal Operations
- Governor declared a state emergency; National Guard activated

## FEMA/Federal Response:

- FMAG approved for Maria Fire (11/01)
- Region IX RWC at Steady State, monitoring
  - IMAT-1, select ESFs, and 2 LNOs deployed to CA EOC
- ISB/SMT and MERS deployed to CA
- NWC at Steady State, continues to monitor



# Wildfire Summary



Fire Name (County, ST)	FMAG #	Acres Burned	Percent Contained	Evacuations	Structures (Homes / Other)			Fatalities / Injuries
					Threatened	Damaged	Destroyed	
Kincade (Sonoma, CA)	5295-FM-CA	77,758	70% (+5)	M: 3k (-700)	H: 1.5k	H: 35 (+2)	H: 175 (+9)	F: 0
				V: 0	O: 110	O: 24 (+2)	O: 185 (+2)	I: 4
Getty - <i>FINAL</i> (Los Angeles, CA)	5297-FM-CA	745	74% (+22)	M: Lifted	H: 1 (-7k)	H: 15	H: 10	F: 0
				V: 0	O: 1	O: 4	O: 3	I: 5 (+1)
Easy - <i>FINAL</i> (Ventura, CA)	5298-FM-CA	1,806	60%	M: Lifted	H: 0 (-7k)	H: 0	H: 0 (-1)	F: 0
				V: 0	O: 0 (-3)	O: 0	O: 0	I: 3 (+3)
46 - <i>FINAL</i> (Riverside, CA)	5300-FM-CA	300	85% (+35)	M: Lifted	H: 0	H: 2 (+2)	H: 2	F: 0
				V: 0	O: 0	O: 7	O: 4	I: 0
Hillside - <i>FINAL</i> (San Bernardino, CA)	5301-FM-CA	200	50%	M: Lifted	H: 0 (-1k)	H: 0	H: 0	F: 0
				V: 0	O: 0 (-1)	O: 0	O: 0	I: 0
Maria (Ventura County, CA)	5302-FM-CA	9,412	0%	M: 10,800	H: 2,722	H: 0	H: 2	F: 0
				V: Unknown	O: 0	O: 0	O: 0	O: 0

Evacuations: M = Mandatory / V = Voluntary  
Structures: H = Homes / O = Other

# Severe Weather - FINAL



## Situation:

- Severe storms moved through the Southeast U.S. to the Northeast on October 31, 2019
- [336 wind reports and 5 tornado reports](#)
- No major/widespread damage; impacts appear to be primarily downed trees and power lines

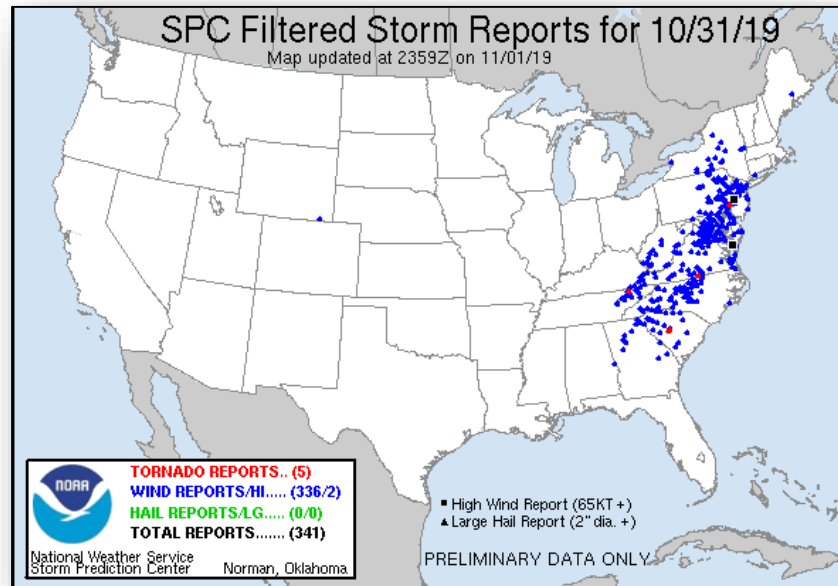
## Lifeline Impacts

**Energy:** (As of 7:15 am EDT. Customer outage data is provided by the Department of Energy's EAGLE-I system. Comprehensive National coverage of all electrical service providers is not available.)

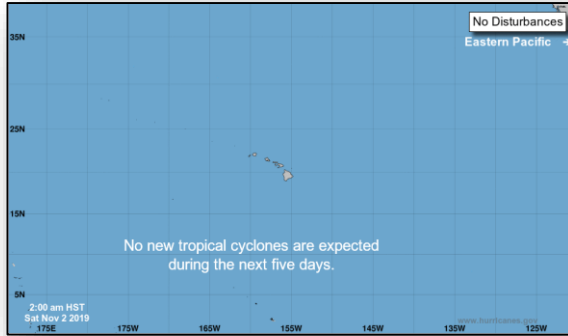
- Power outages (Regions 1-IV total of 183k customers; peak of 998k)
  - NY: 72k customers (peak 244k)
  - PA: 17k customers (peak 168k)
  - CT: 10k customers (peak of 87k)
  - VA: 29k customers (peak 56k)
  - ME: 24k customers (peak 58k)
  - RI: 3k customers (peak of 42k)
  - MA: 1.4k customers (peak 31k)
  - VT: 29k customers (peak 56k)

## Response:

- ME and VT EOCs at Partial Activation
- NY EOC at Monitoring
- VA EOC returned to Normal Operations
- All other state EOCs remain at Normal Operations
- Region I, II, III and IV RWCs at Steady State, continue to monitor
- NWC at Steady State, continues to monitor



# Tropical Outlook – Five Day



***Central Pacific***



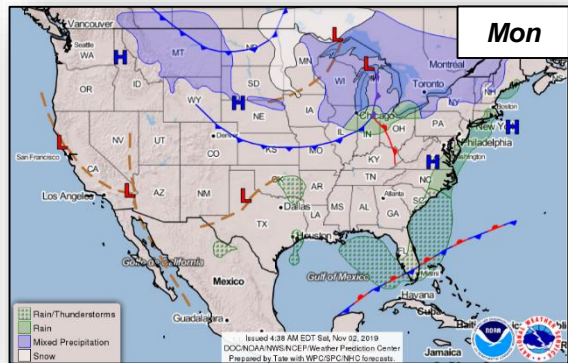
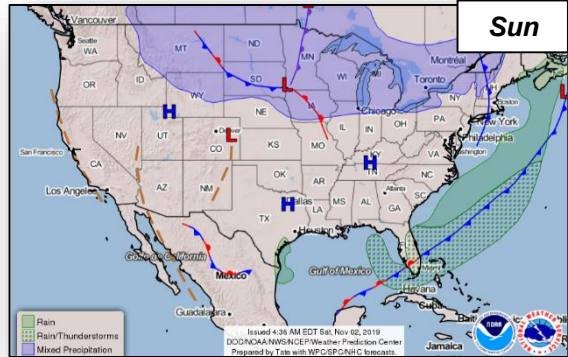
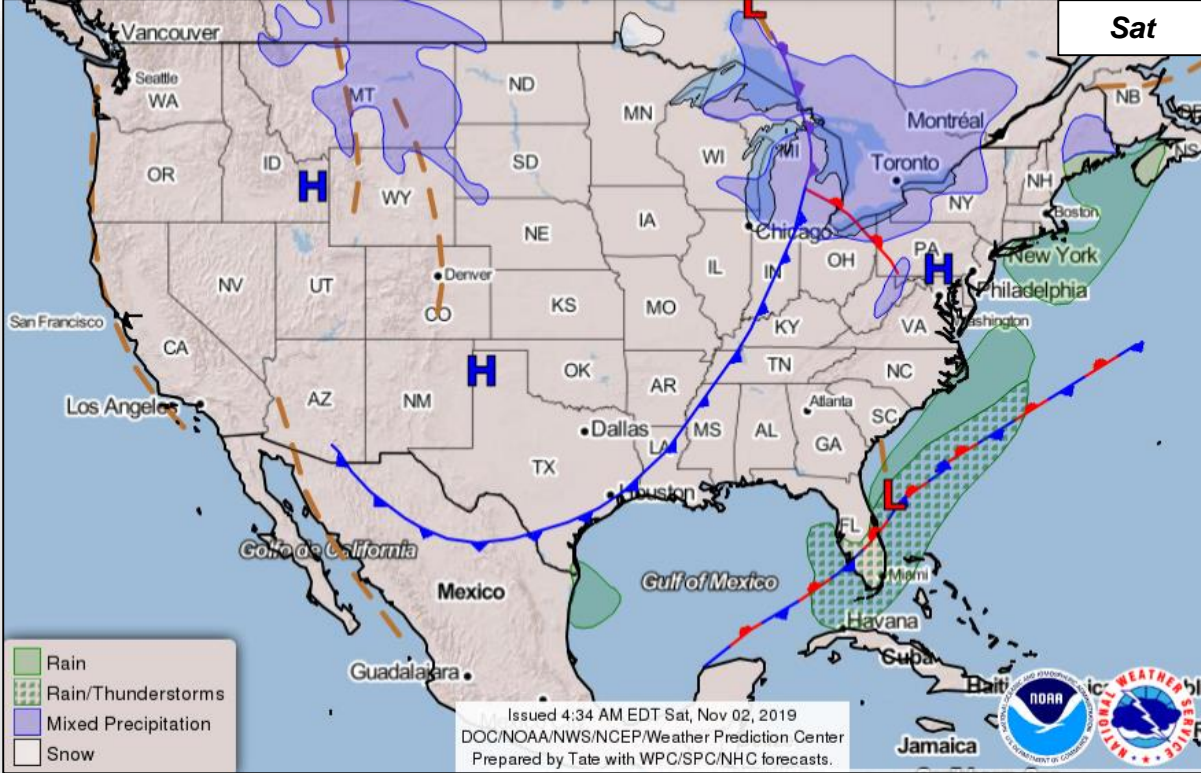
***Eastern Pacific***



***Atlantic***

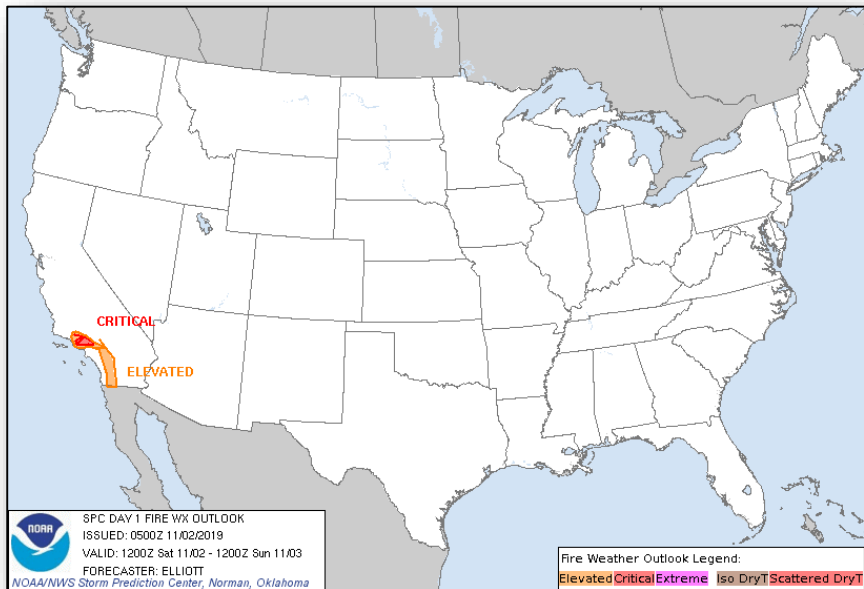


# National Weather Forecast

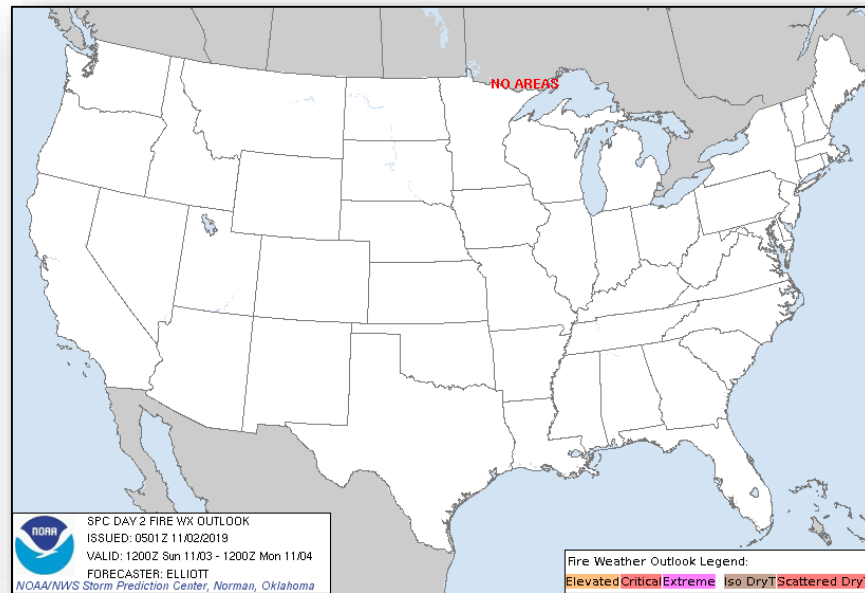




# Fire Weather Outlook

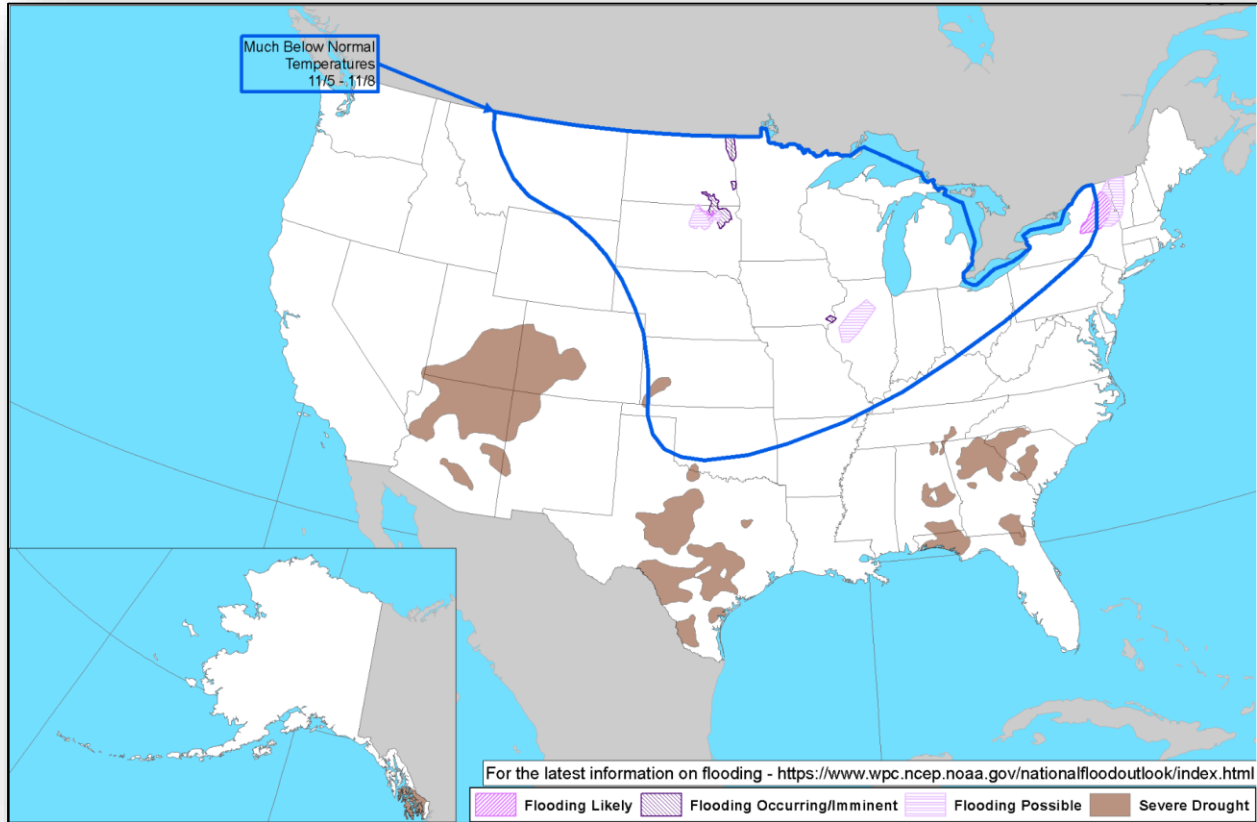


**Today**



**Tomorrow**

# Hazards Outlook – Nov 4-8

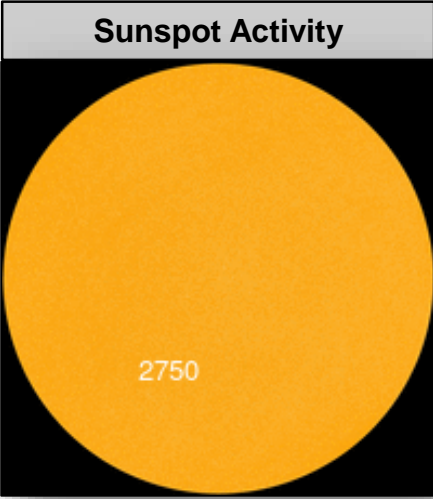



# Space Weather



	Space Weather Activity	Geomagnetic Storms	Solar Radiation	Radio Blackouts
Past 24 Hours	None	None	None	None
Next 24 Hours	None	None	None	None

For further information on NOAA Space Weather Scales refer to: <http://www.swpc.noaa.gov/noaa-scales-explanation>



# Joint Preliminary Damage Assessments



Region	State / Location	Event	IA/PA	Number of Counties		Start – End
				Requested	Completed	
VI	TX	Severe Weather and Tornadoes Oct 21	IA	0	0	N/A
			PA	3	2 (+1)	10/25 – TBD

# Declaration Requests in Process – 2



State / Tribe / Territory – Incident Description	Type	IA	PA	HM	Requested
NE - Severe Storms, Straight-line Winds, Tornadoes, and Flooding	DR	X	X	X	Oct 21
SD - Severe Storms, Tornadoes, and Flooding	DR	X	X	X	Oct 25



FEMA

# FEMA Common Operating Picture

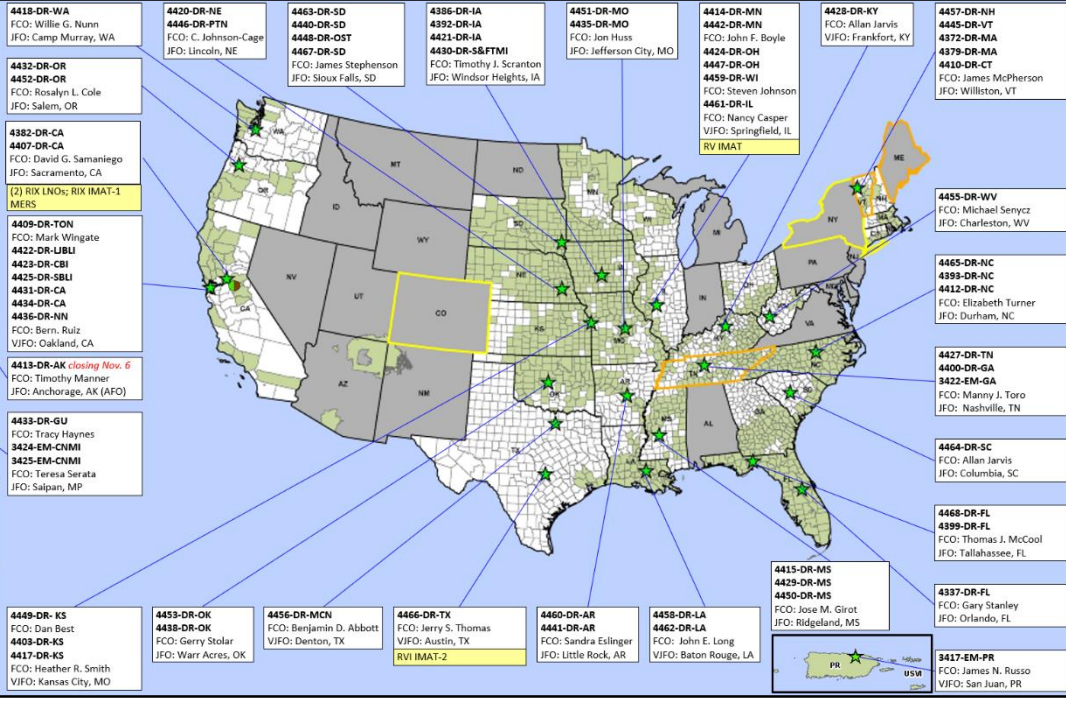
FEMA HQ	
<b>NWC</b>	<b>NRCC</b>
Monitoring	<b>GOLD</b>

FEMA REGIONS		
WATCH	RRCC	
Monitoring	I	Rostered
Monitoring	II	Rostered
Monitoring	III	Rostered
Monitoring	IV	Rostered
Monitoring	V	Rostered
Monitoring	VI	Rostered
Monitoring	VII	Rostered
Monitoring	VIII	Rostered
Monitoring	IX	Rostered
Monitoring	X	Rostered

**Notes:**  
 CA: Normal Ops  
 CO: Wildfires  
 TN: Severe Weather  
 VA: Normal Ops  
 ME: Severe Weather  
 VT: Flooding  
 NY: High Winds

Major Disasters (DR): 62  
 Emergency Disasters (EM): 4  
 ★ JFOs: 19 / VJFOs: 8  
 ● Staging Area  
 ■ Declared County  
 ■ Fully Activated  
 ■ Partially Activated  
 ■ Monitoring

As of 3:00 a.m. EDT November 2, 2019  
 Created by: FEMA-NWC



N-IMATs	
3 Teams	
Red	
Blue	
Gold	
R-IMATs	
4 – 6 Teams	
I	
II	
III	Reconstituting
IV-1	
IV-2	
V	IL
VI-1	
VI-2	TX
VII	1
VIII	2
IX-1	CA
IX-2	
X	3
FMC	PMC
NMC	Deployed

Team:	US&R	MERS	FCOs	FDRCS	IM WORKFORCE
Status	>66%	>66%	≤1 Type 1	=2	
Assigned:	28	36	41	12	13,751 ▲
Unavailable	0	0	4 (+2)	0	3,489 ▲
Deployed:	0	0	32 (-3)	10	5,677 ▼
Available:	28	36	5 (+1)	2	4,585 / 33% ▲

IM CADRE AVAILABILITY SUMMARY	
Cadres with 25% or Less Availability	
EHP 9% (52/570); FL 11% (17/160); IT 21% (132/620); PA 10% (282/2,744); SAF 11% (6/54)	



# FEMA

**FEMA's mission is helping people before, during, and after disasters.**

*Click [here](#) to subscribe to this briefing.*