

FEMA National Watch Center

# Daily Operations Briefing

Friday, November 1, 2024

8:30 a.m. ET



**FEMA**

# National Current Ops / Monitoring

---

## New Significant Incidents / Ongoing Ops

- No significant incidents / operations

## Hazard Monitoring

- Excessive Rainfall/Flash Flooding – Puerto Rico, U.S. Virgin Islands, and New Mexico
- Tropical Activity:
  - Atlantic:
    - Disturbance 1: High (70%)
    - Disturbance 2: Low (10%)
    - Disturbance 3: Low (20%)
  - Eastern Pacific:
    - Disturbance 1: Medium (40%)
    - Disturbance 2: Low (30%)

## Disaster Declaration Activity

- Request: Major Disaster Declaration – WV
- Amendment No. 2 to FEMA-3615-EM-FL

## Event Monitoring

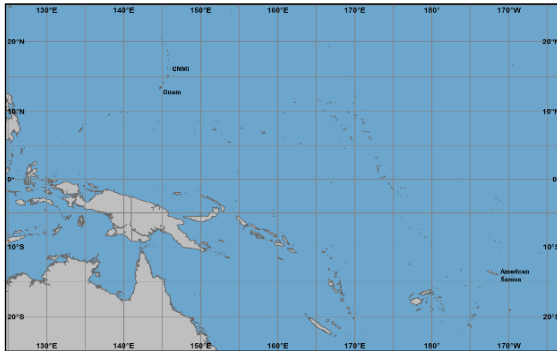
- No new significant events



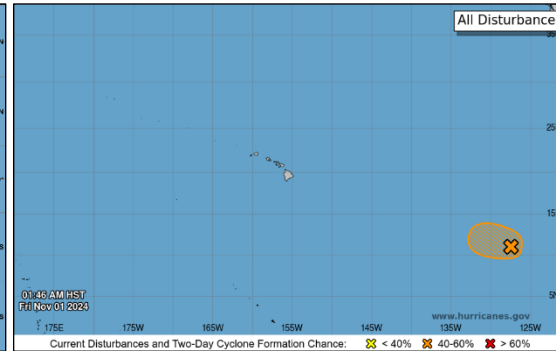
**FEMA**

# Tropical Outlook

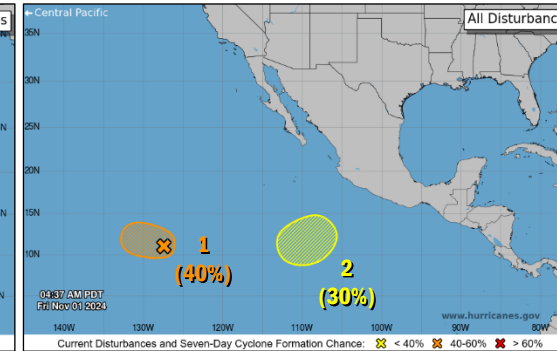
## Western Pacific



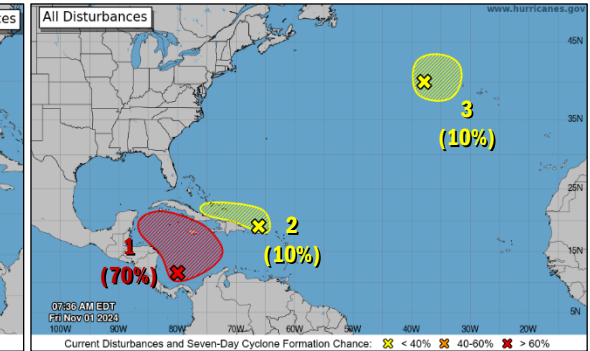
## Central Pacific



## Eastern Pacific



## Atlantic



- No tropical cyclones threatening the U.S. territories

- No tropical cyclones expected during the next 7 days; see Eastern Pacific for Disturbance 1

### Disturbance 1: (as of 8:00 a.m. ET)

- Located **more than 1,000** miles SW of the southern tip of the Baja California peninsula
- Some development is possible during the next few days
- Formation chance: 48-hour – **Medium (40%)**; 7-day – **Medium (40%)**

### Disturbance 2: (as of 8:00 a.m. ET)

- Located well offshore SW Mexico
- Some slow development is possible
- Formation chance: 48-hour – Low (near 0%); 7-day – Low (**30%**)

### Disturbance 1: (as of 8:00 a.m. ET)

- Located over the SW Caribbean Sea
- A tropical depression could form over the weekend or early next week
- Formation chance: 48-hour – Low (**30%**); 7-day – **High (70%)**

### Disturbance 2: (as of 8:00 a.m. ET)

- Located near Puerto Rico
- Slow development of this system is possible during the next 2-3 days
- Formation chance: 48-hour – Low (10%); 7-day – Low (10%)

### Disturbance 3: (as of 8:00 a.m. ET)

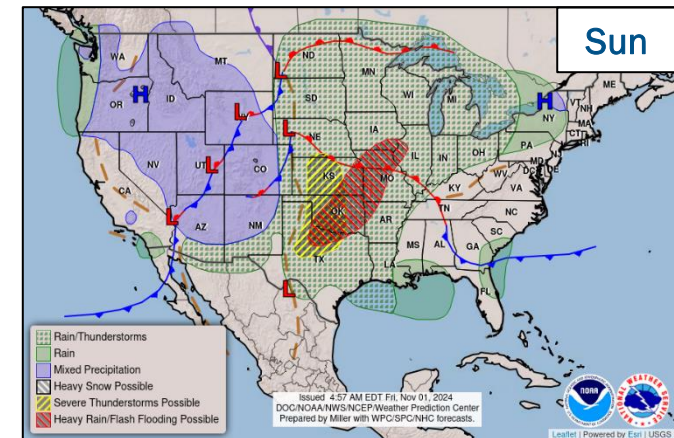
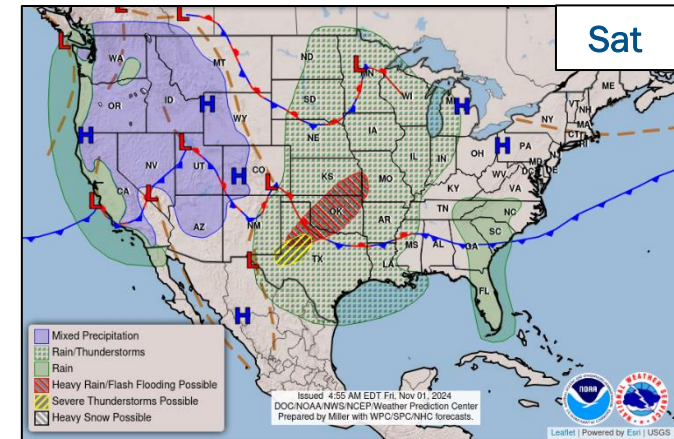
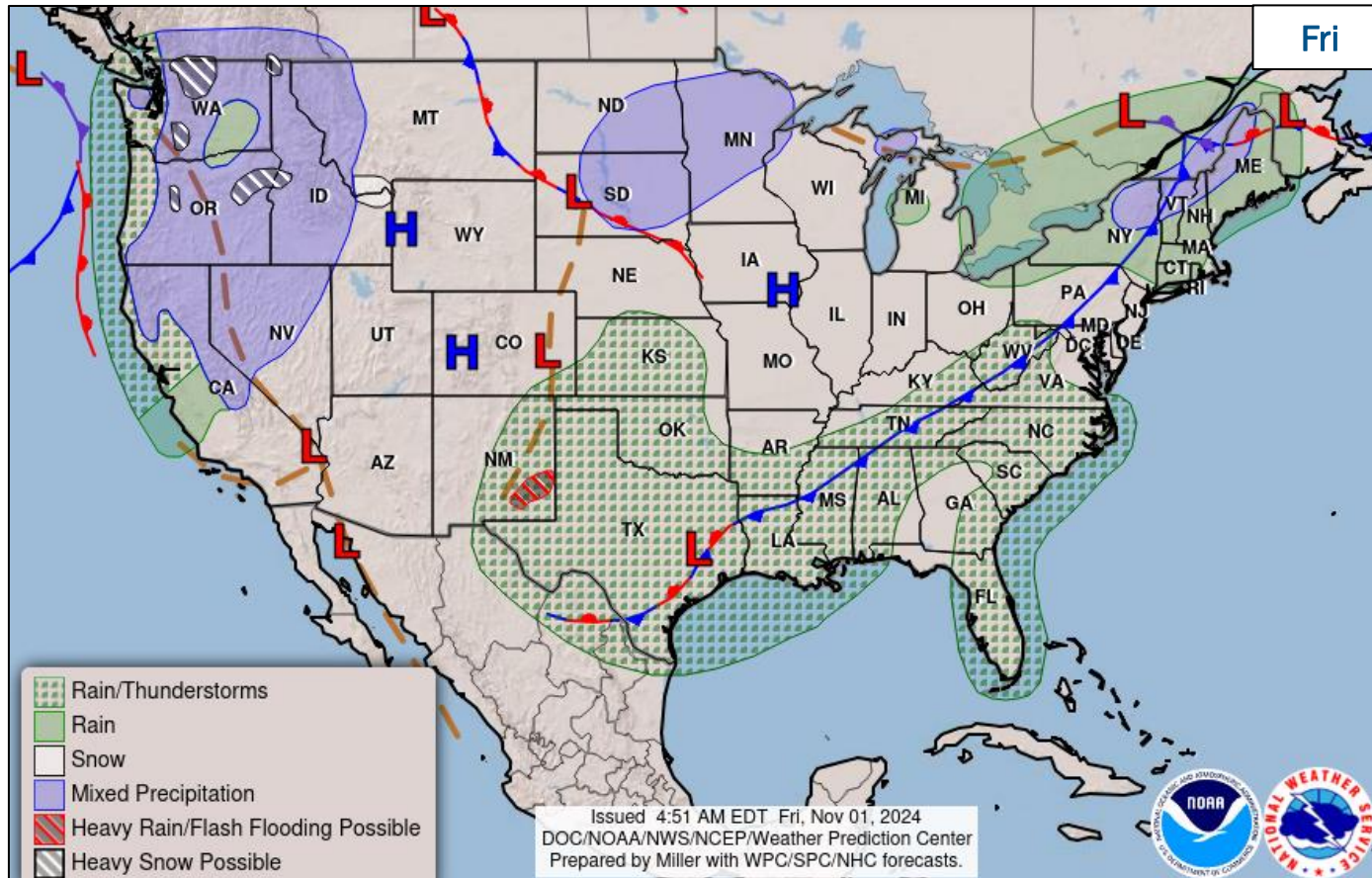
- Located **400** miles W of western Azores
- Some** subtropical development is **possible**
- Formation chance: 48-hour – Low (10%); 7-day – **Low (10%)**



FEMA

National Watch Center

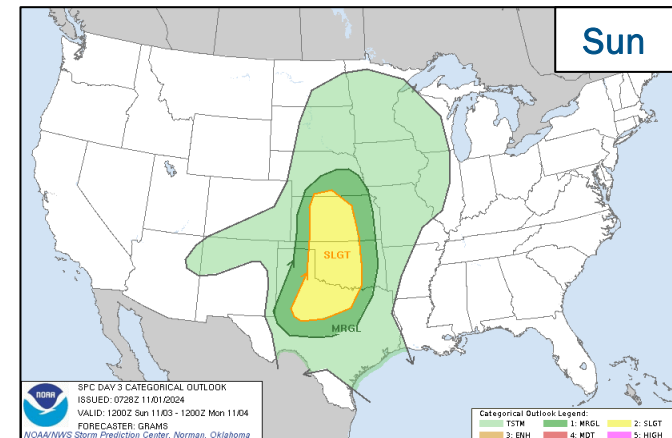
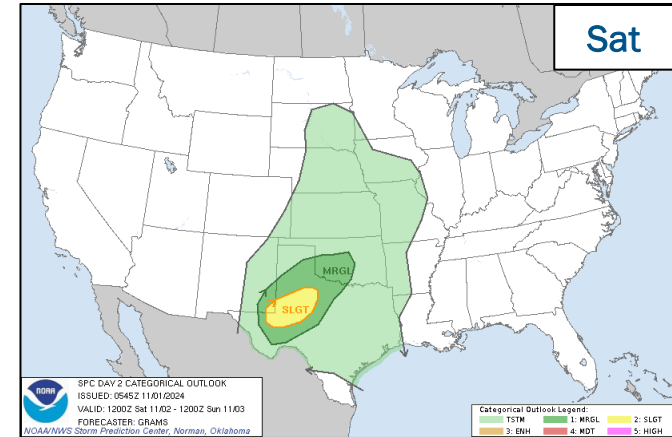
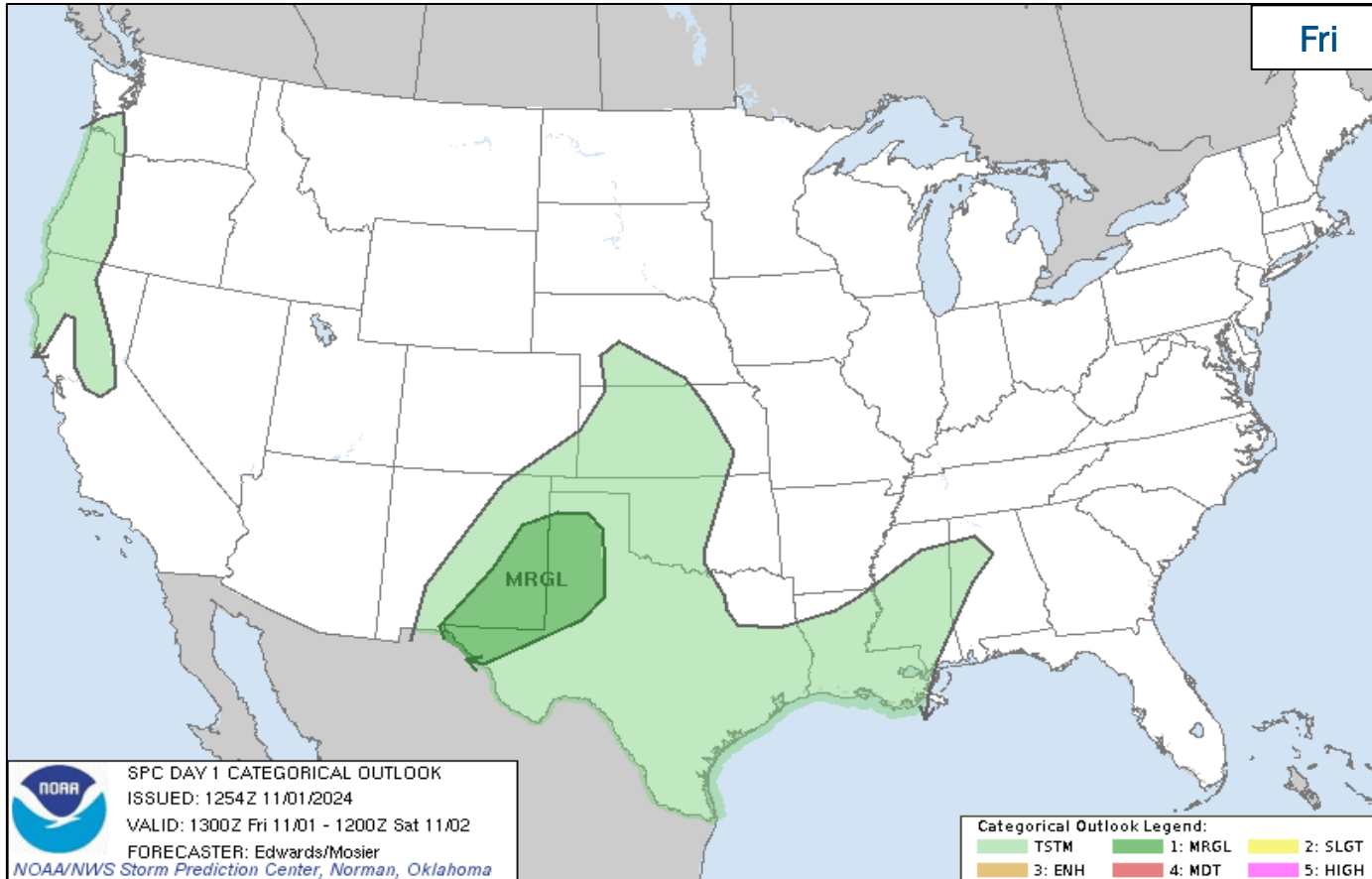
# National Weather Forecast



FEMA

National Watch Center

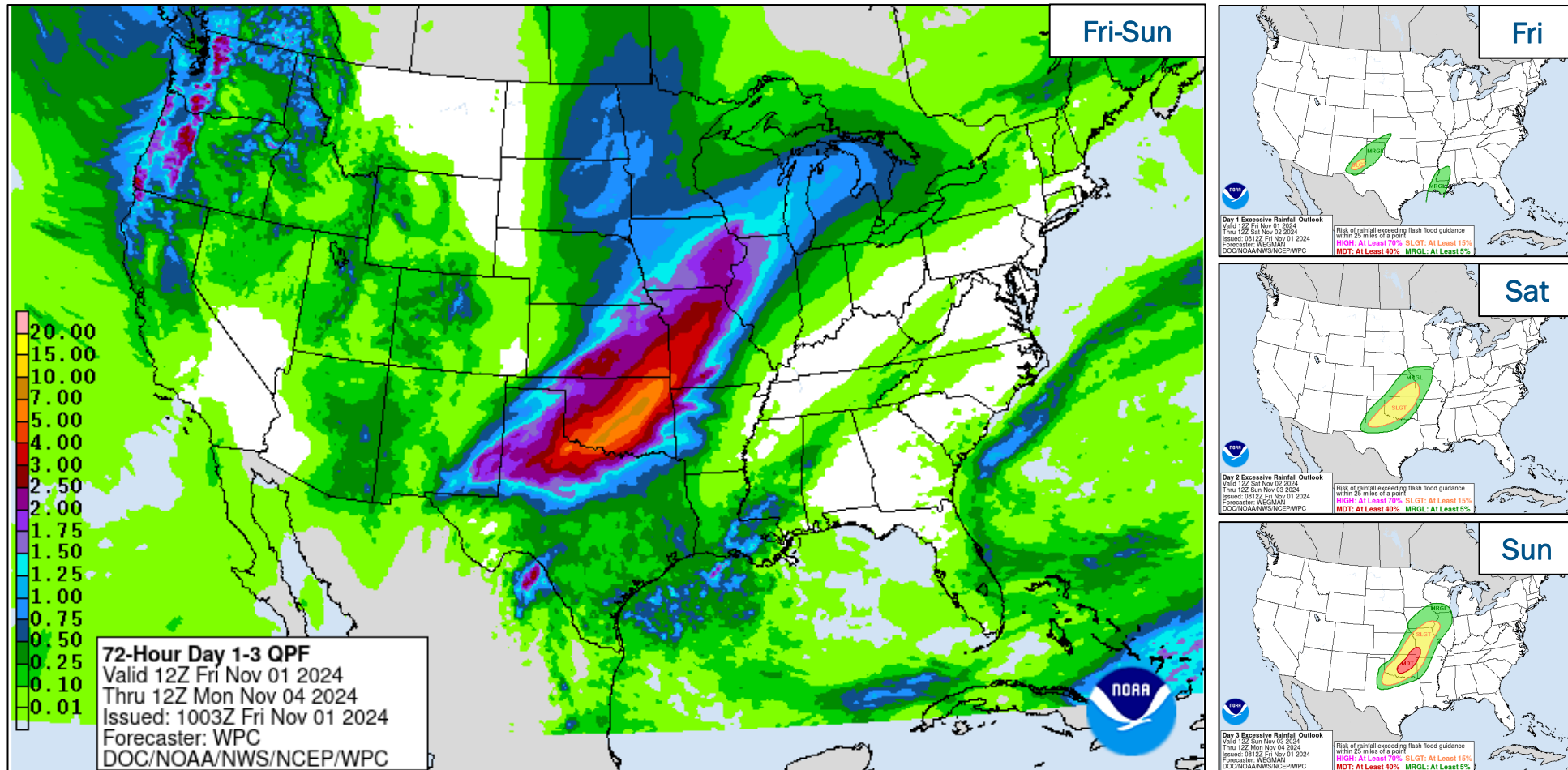
# Severe Weather Outlook



FEMA

National Watch Center

# Precipitation & Excessive Rainfall




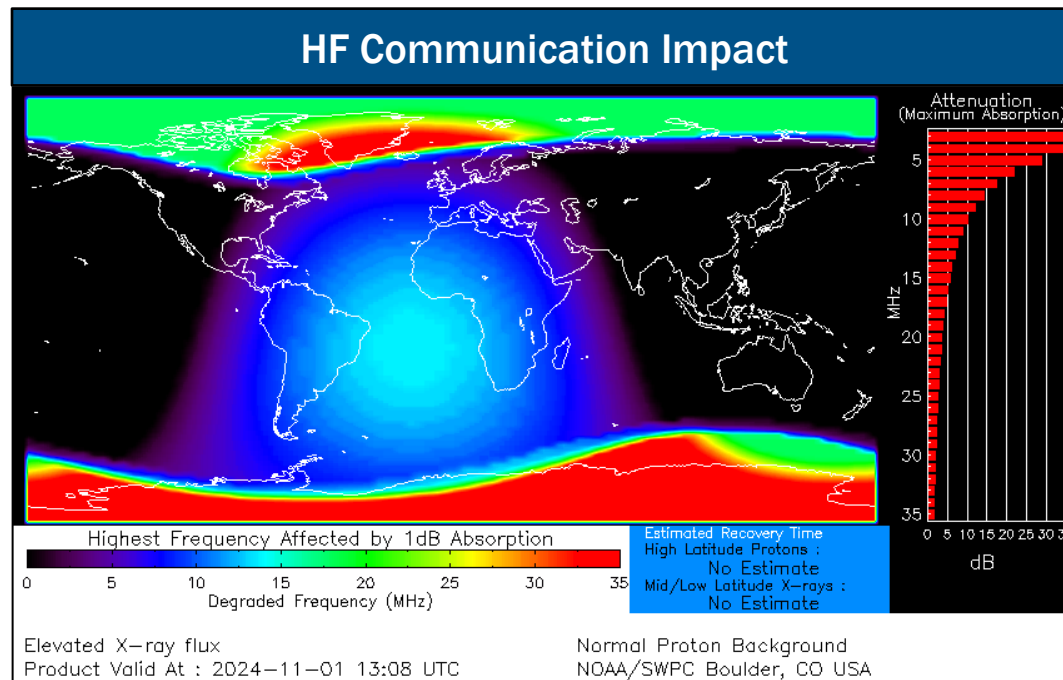
FEMA

National Watch Center

# Space Weather Outlook

Minor	Space Weather Activity	Geomagnetic Storms	Solar Radiation	Radio Blackouts
Past 24 Hours	Strong	None	S1	R3
Next 24 Hours	Minor	None	S1	R1

For further information on NOAA Space Weather Scales refer to: <http://www.swpc.noaa.gov/noaa-scales-explanation>  
 For further information on Sunspot Activity refer to: <https://www.swpc.noaa.gov/phenomena/sunspotssolar-cycle>



**FEMA**

National Watch Center

# Wildfire Summary

Fire Name (County, ST)	FMAG #	Acres Burned	Percent Contained	Evacuations	Structures (Homes / Other)			Fatalities / Injuries
					Threatened	Damaged	Destroyed	
Euchee Creek (Payne and Creek, OK)	5543-FM-OK	1,279	30%	M: 500	H: 0	H: 0	H: 0	0 / 0
				V: 0	O: 0	O: 0	O: 0	
North Road (Osage, OK)	5544-FM-OK	3,600	26%	M: 0	H: 25	H: 0	H: 0	0 / 0
				V: 0	O: 50	O: 0	O: 0	

*(Evacuations: M = Mandatory / V = Voluntary; Structures: H = Homes and Mixed Commercial/Residential / O = Non-residential Commercial/Other Minor Structures)*



**FEMA**



# FEMA Common Operating Picture

**28** + **4** Supporting **110** + **17** Major Emergencies | **18** Direct Housing Missions | **26** RSF-Supported Disasters | **6** Joint Recovery Offices

Joint Field Offices | Virtual Joint Field Offices | Major Disasters | Emergency Declarations

**Friday**  
November 1, 2024  
8:30 a.m. ET

FEMA HQ	
NWC	NRCC
Monitoring	Level III
FEMA REGIONS	
Watch	RRCC
Monitoring	I Rostered
Alt. Location	II Rostered
Monitoring	III Rostered
Monitoring	IV Level III
Monitoring	V Rostered
Monitoring	VI Rostered
Monitoring	VII Rostered
Monitoring	VIII Rostered
Monitoring	IX Rostered
Monitoring	X Rostered

N-IMATs	
2 Teams Available	
Red	FL (Oct 6)
White	NC (Sep 30)
Blue	FL (Sep 23)
Gold	Reconstituting
HS	

R-IMATs	
≤ 3 Teams Available	
I	FL (Oct 7)
II	USVI (Oct 30)
III	NC (Sep 29)
IV-1	GA (Oct 5)
IV-2	FL (Oct 6)
V	Demobilizing
VI-1	1
VI-2	FL (Oct 7)
VII	NC (Sep 25)
VIII	VA (Sep 24)
IX-1	FL (Oct 11)
IX-2	AZ (Oct 8)
X	TN (Sep 29)

**Notes:**

**NRCC/RWCs/RRCCs:**

- NRCC: TC Helene/Milton
- RIV RRCC: TC Helene/Milton
- RII RWC: In-Office at Alt. Site (Facility Water Testing)

**State EOCs:**

- OK: Severe Weather
- HI/OK/NM/ID/UT/WY/CT: Wildfires
- AZ: SW Border
- CO: US-50 closure
- NM/AZ: Flooding
- PA: TC Debby
- WV: Drought
- TX: TC Francine
- FL/MD: TC Milton
- FL/AL/GA/MS/NC/TN/VA/WV: TC Helene
- WA/DC/WY: Election Monitoring
- AK: Storm/Flooding

Volunteer Force	
Rostered	Deployed
7,840	2
Surge Capacity Force	
Rostered	Deployed
8,728 (+36)	757 (+8)

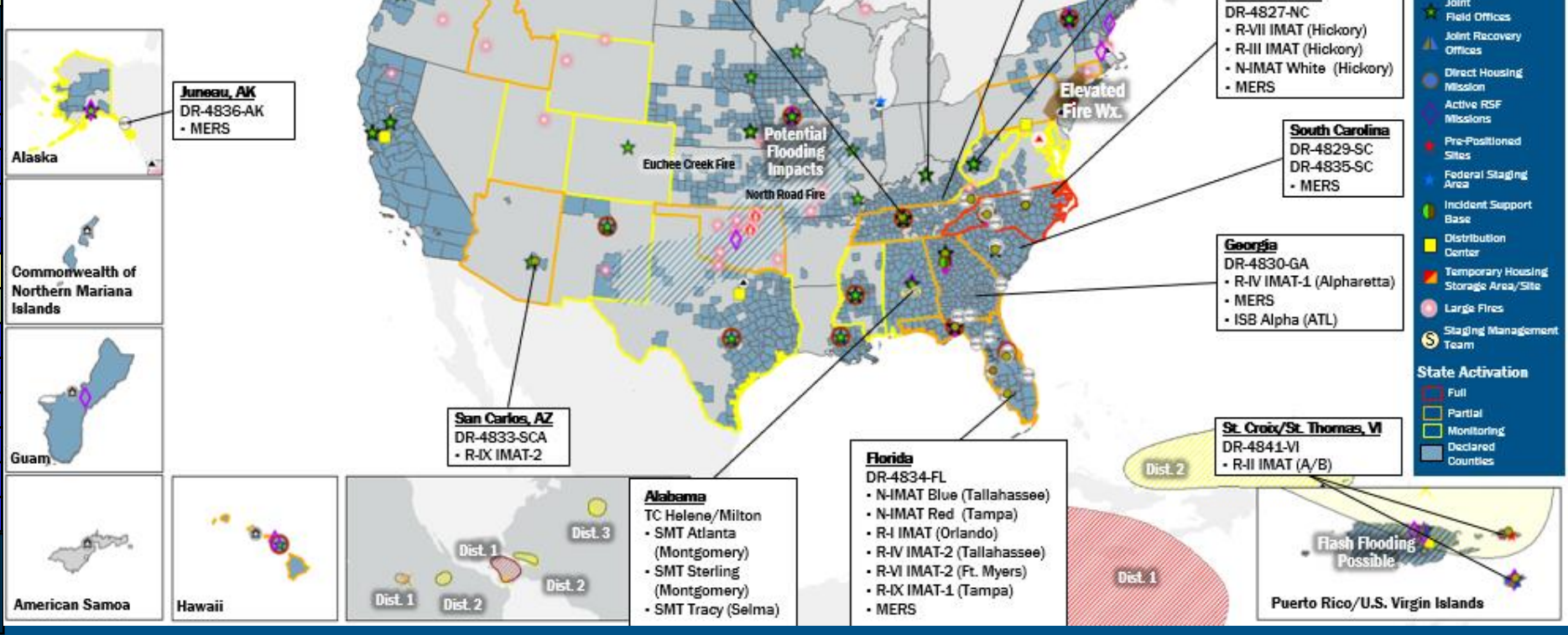
Fully Mission Capable (FMC)

Partially Mission Capable (PMC)

Not Mission Capable (NMC)

Deployed

REGIONAL BREAKDOWN				
	JFO/WFO	DR	EM	JRO
I	1/0	18	2	0
II	3/1	7	2	2
III	1/0	5	1	0
IV	8/0	28	12	1
V	2/0	4	0	0
VI	3/0	5	0	3
VII	3/1	13	0	0
VIII	1/1	2	0	0
IX	3/1	20	0	0
X	3/0	8	0	0



**IM Workforce**  
13,893 (+16) Assigned  
4,069 (-26) Unavailable  
9,262 (+2) Deployed  
  
4% / 562 (+40) Available

**IM Cadre Availability**  
21 (+1) Cadres ≤ 25% Availability

Acquisitions: 9% (21/223); Civil Rights: 19% (32/169); Disaster Emergency Communications: 6% (25/388); Disaster Field Training Ops: 25% (25/99); Disability Integration: 0% (0/42); Disaster Survivor Assistance: 4% (60/1,208); External Affairs: 1% (6/511); Environmental Planning and Historic Preservation: 3% (27/817); Field Leadership: 5% (7/148); Financial Management: 11% (26/236); Hazard Mitigation: 1% (9/1,214); Human Resources: 5% (8/174); Individual Assistance: 0% (9/2,585); Interagency Recovery Coordination: 13% (42/317); Information Technology: 5% (36/690); Logistics: 1% (13/1,637); Operations: 5% (16/344); Public Assistance: 6% (141/2,270); Planning: 1% (5/450); Safety: 10% (9/95); Security: 6% (8/137)

**MERS**  
<33%

36 Assigned  
0 Unavailable  
28 Deployed

8 Available

**US&R**  
>66%

28 Assigned  
3 Unavailable  
0 Deployed

25 Available

**FCO**  
0 Type I

52 Assigned  
5 Unavailable  
47 (32 FCO) Deployed

0 Available

# Joint Preliminary Damage Assessments

Region	State / Location	Incident	IA	Number of Counties/Jurisdictions		Start - End
			PA	Requested	Complete	
VI	NM	Flooding Oct 19-20	IA	0	0	N/A
			PA	1	0	10/23 - TBD
	PNO*	Straight-line Winds Sep 19	IA	0	0	TBD
			PA	1	0	10/21 - TBD

\*Pawnee Nation of Oklahoma



**FEMA**

# Declaration Request – West Virginia

**Declaration Type:** Major Disaster Declaration – WV

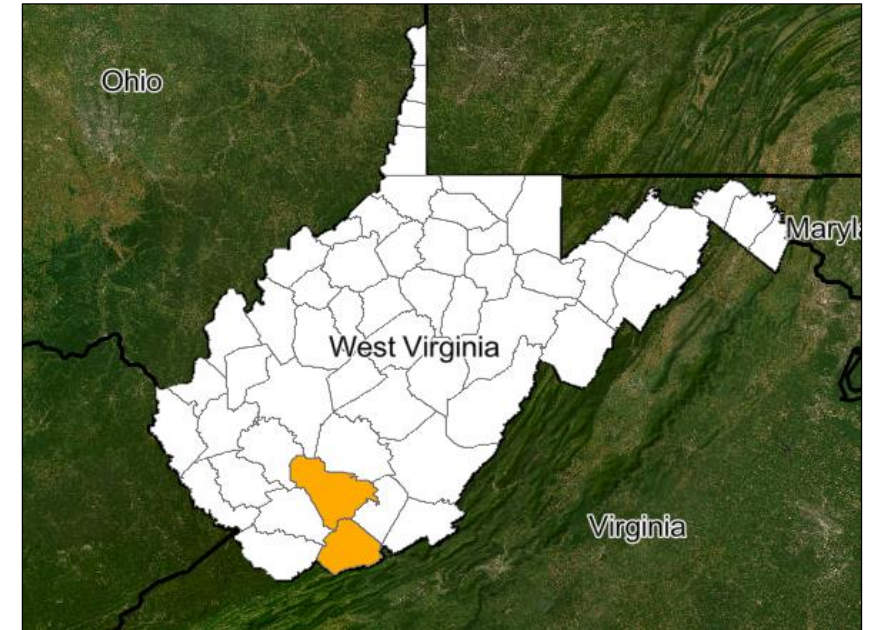
**Requested:** Oct 25

**Incident:** Remnants of Hurricane Helene

**Incident Period:** Sep 25-28

**Requested:**

- **IA:** 2 counties
- **Hazard Mitigation:** Statewide



■ IA



**FEMA**

# Declaration Requests in Process – 16

State / Tribe / Territory – Incident Description	Type	IA	PA	HM	Requested
OH – Train Derailment	DR	X	X	X	Jul 3, 2023
NY – Severe Storms, Tornadoes, Straight-line Winds, and Flooding	EM		X		Jul 20
MI – Severe Storm and Tornadoes (APPEAL)	DR	X		X	Sep 11
CRST* – Severe Storms, Straight-line Winds, and Flooding	DR	X	X	X	Sep 12
CA – Park Fire and Borel Fire	DR	X		X	Sep 24
CTM** – Severe Storm and Straight-line Winds	DR	X		X	Oct 7
ID – Gwen Fire	DR	X		X	Oct 9
PR – Tropical Storm Ernesto	DR		X	X	Oct 15
CTCR*** – Swawilla Fire and Bridge Creek Fire	DR		X	X	Oct 15
WY – Severe Storms, Straight-line Winds, and resulting Wildfires	DR		X	X	Oct 16
OR – Wildfires	DR		X	X	Oct 21
AK – Landslide	DR		X	X	Oct 24
KY – Severe Storms, Straight-line Winds, Flooding, Landslides, and Mudslides	DR		X	X	Oct 24
STF****– Hurricane Milton	DR	X	X	X	Oct 25
NM – Severe Storm and Flooding	DR	X	X	X	Oct 28
WV – Remnants of Hurricane Helene	DR	X		X	Oct 25

\*Cheyenne River Sioux Tribe, \*\*Crow Tribe of Montana, \*\*\*Confederated Tribes of the Colville Reservation, \*\*\*\*Seminole Tribe of Florida



**FEMA**

National Watch Center

# Declaration Amendments

Declaration	Number	Issued	Action
FEMA-3615-EM-FL	2	Oct 31	Closes incident period effective Oct 7



**FEMA**



# FEMA

Helping people before, during, and after disasters.



*Scan to subscribe to this briefing.*