

The Disaster Center is dedicated to the idea that disaster mitigation is cost effective and individuals pursuing their own interest are the greatest potential force for disaster reduction.

Please consider making a small donation to the Disaster Center



When disaster mitigation is cost effective, we are on the road to bringing disasters to an end.



FEMA

Daily Operations Briefing

Friday, October 4, 2019

8:30 a.m. EDT

National Current Operations & Monitoring



Significant Incidents or Threats:

- Critical Fire Weather Conditions – UT, CO and WY

Tropical Activity:

- Atlantic: Disturbance 1: Low (10%)
- Eastern Pacific: Disturbance 1: Medium (30%); Disturbance 2: Low (10%)
- Central Pacific: No new tropical cyclones expected during the next five days
- Western Pacific: No activity affecting U.S. interests

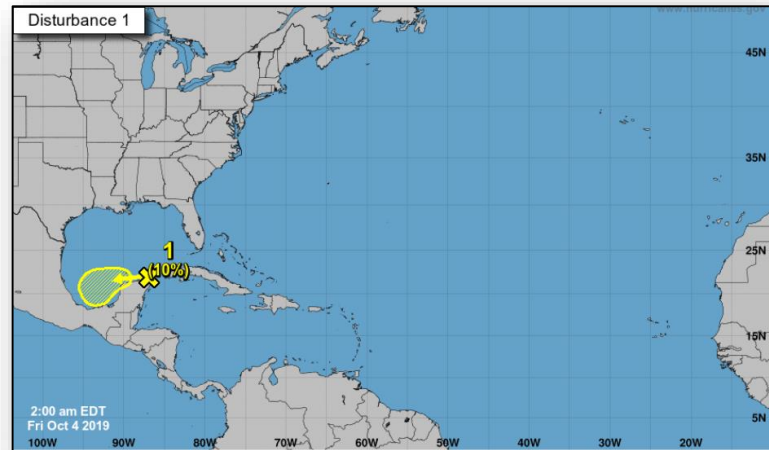
Declaration Activity: None

Tropical Outlook – Atlantic



Disturbance 1 *(as of 2:00 a.m. EDT)*

- Over Yucatan Peninsula
- Moving W
- Formation chance through 48 hours: Low (near 0%)
- Formation chance through 5 days: Low (10%)



Current Disturbances & 5 Day Cyclone Formation: ✕ < 40% | ✖ 40-60% | ✗ > 60%
Tropical / Sub-Tropical Cyclone: ○ Depression | ● Storm | ● Hurricane | ⊗ Post-Tropical Cyclone / Remnants

Potential track area: Day 1-3 Day 4-5
Watches: Hurricane Trop Stm
Warnings: Hurricane Trop Stm
Current wind extent: Hurricane Trop Stm

Tropical Outlook – Eastern Pacific

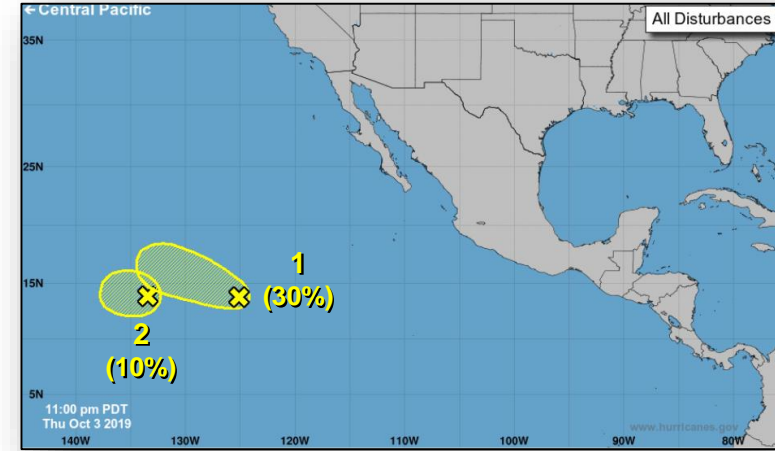


Disturbance 1 *(as of 2:00 a.m. EDT)*

- 1,200 miles SW of southern tip of Baja California peninsula
- Some development is possible the next day or two
- Formation chance through 48 hours: **Low (20%)**
- Formation chance through 5 days: **Medium (30%)**

Disturbance 2 *(as of 2:00 a.m. EDT)*

- 1,700 miles WSW of southern tip of Baja California peninsula
- Some development is possible the next day or two
- Formation chance through 48 hours: **Low (10%)**
- Formation chance through 5 days: **Low (10%)**



Current Disturbances & 5 Day Cyclone Formation: < 40% | 40-60% | > 60%

Tropical / Sub-Tropical Cyclone: Depression | Storm | Hurricane | Post-Tropical Cyclone / Remnants

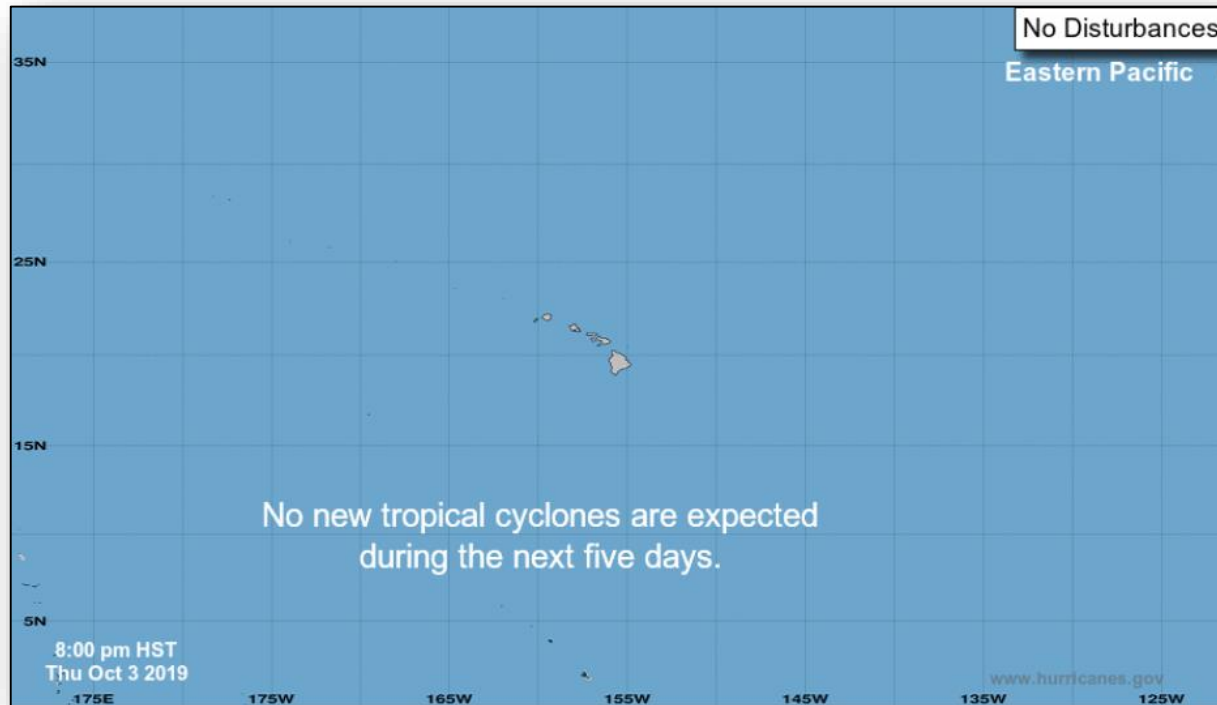
Potential track area: Day 1-3 | Day 4-5

Watches: Hurricane | Trop Stm

Warnings: Hurricane | Trop Stm

Current wind extent: Hurricane | Trop Stm

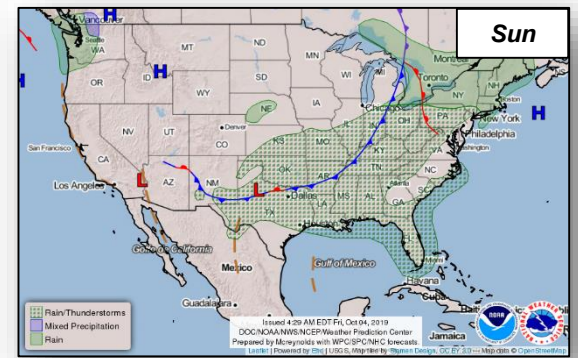
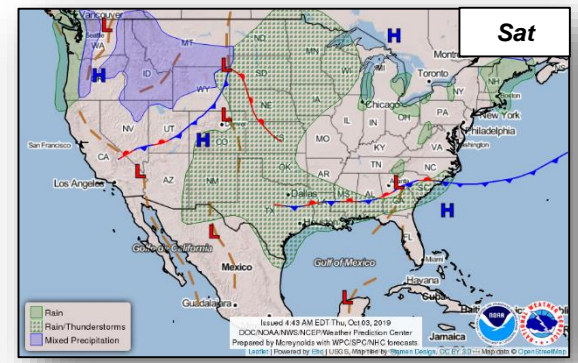
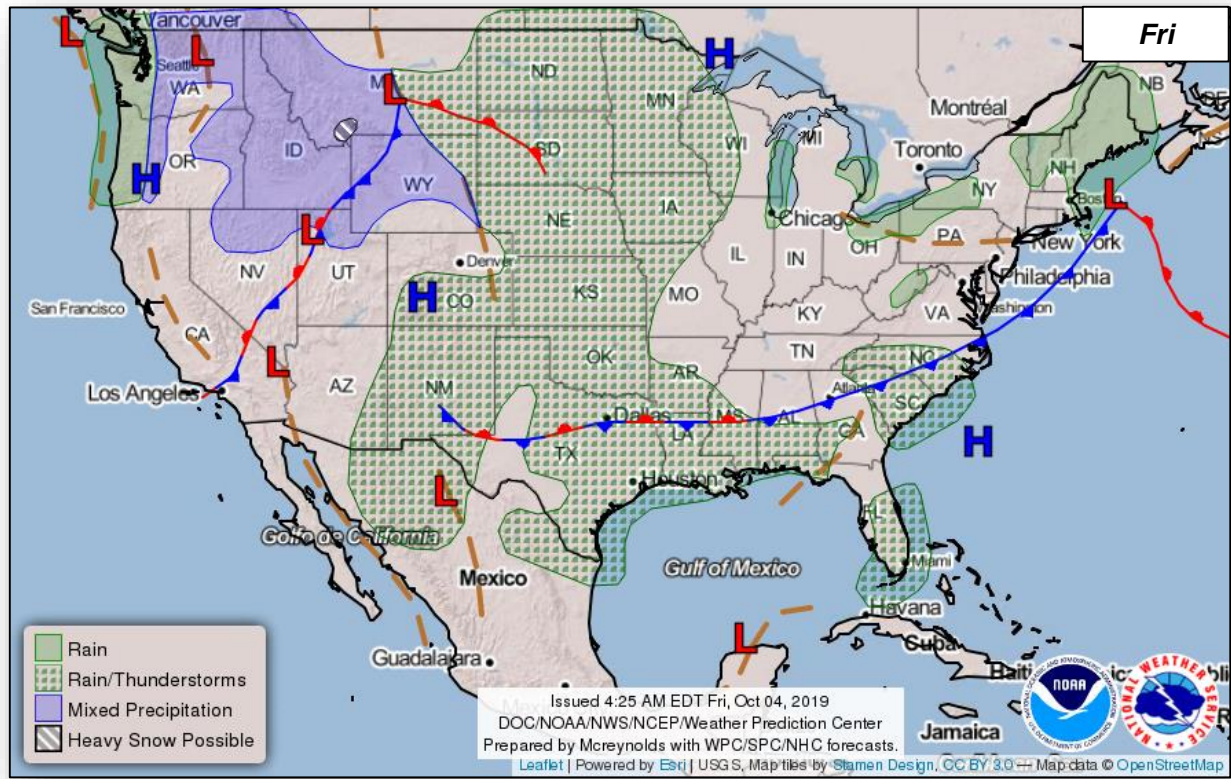
Tropical Outlook – Central Pacific



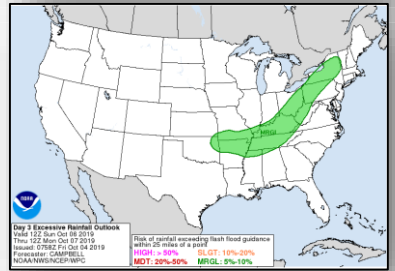
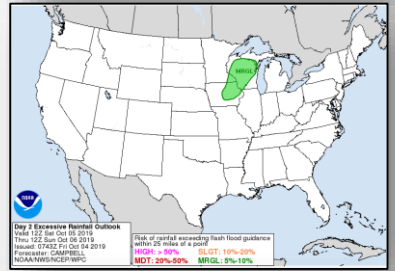
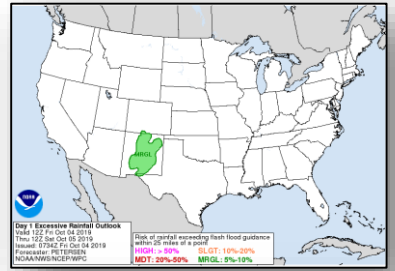
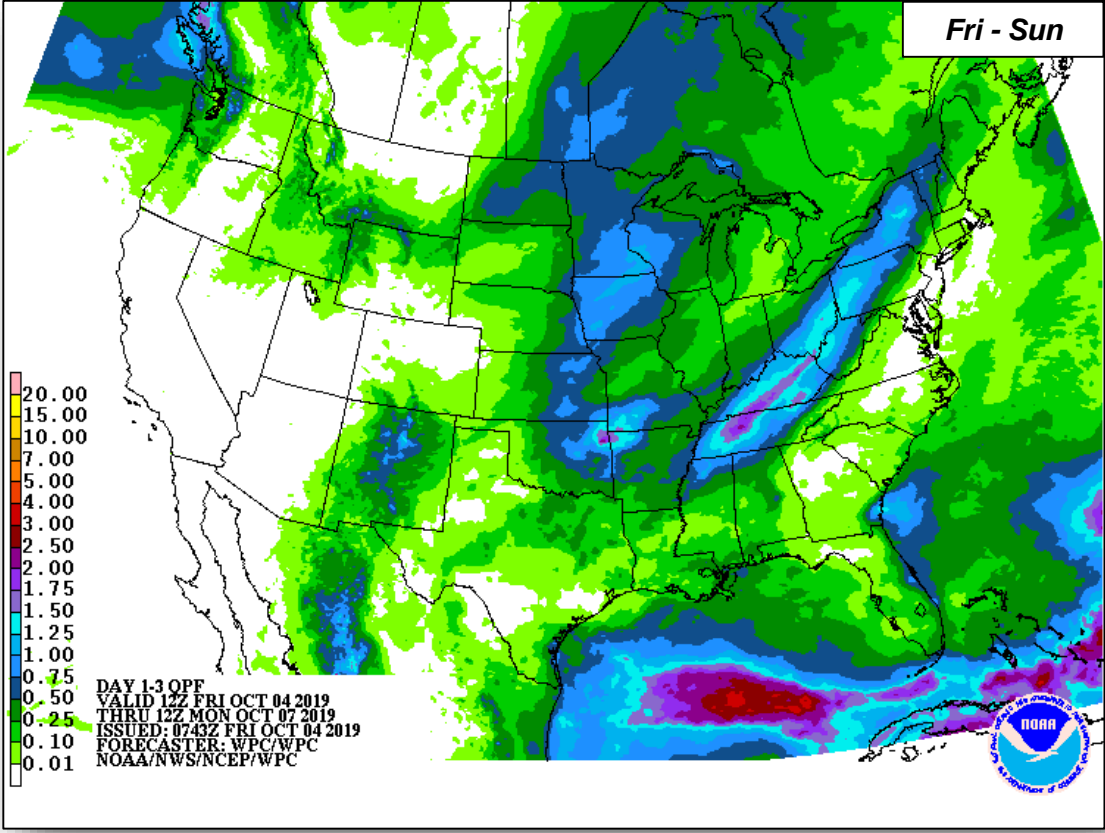
Current Disturbances & 5 Day Cyclone Formation: < 40% | 40-60% | > 60%
Tropical / Sub-Tropical Cyclone: Depression | Storm | Hurricane | Post-Tropical Cyclone / Remnants

Potential track area: Day 1-3 | Day 4-5 | Watches: Hurricane | Trop Stm | Warnings: Hurricane | Trop Stm | Current wind extent: Hurricane | Trop Stm

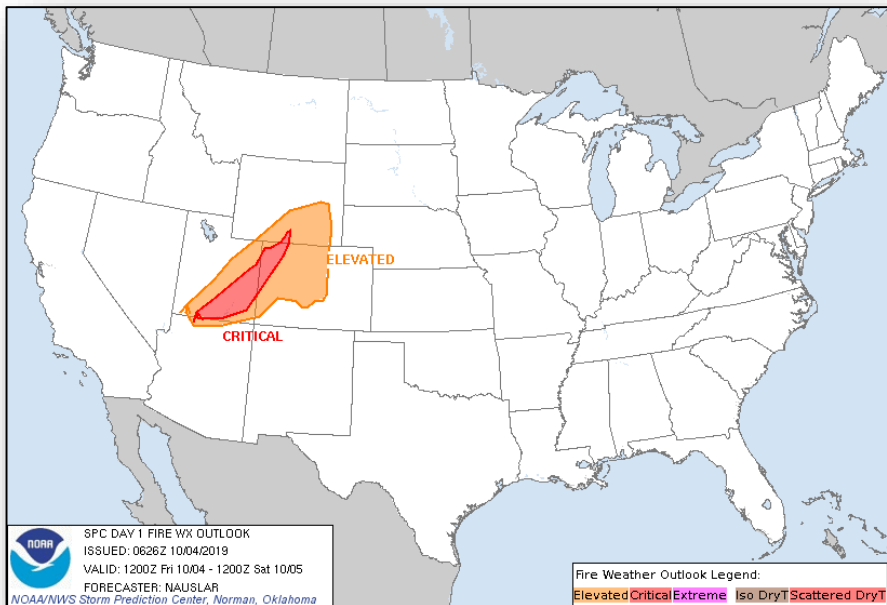
National Weather Forecast



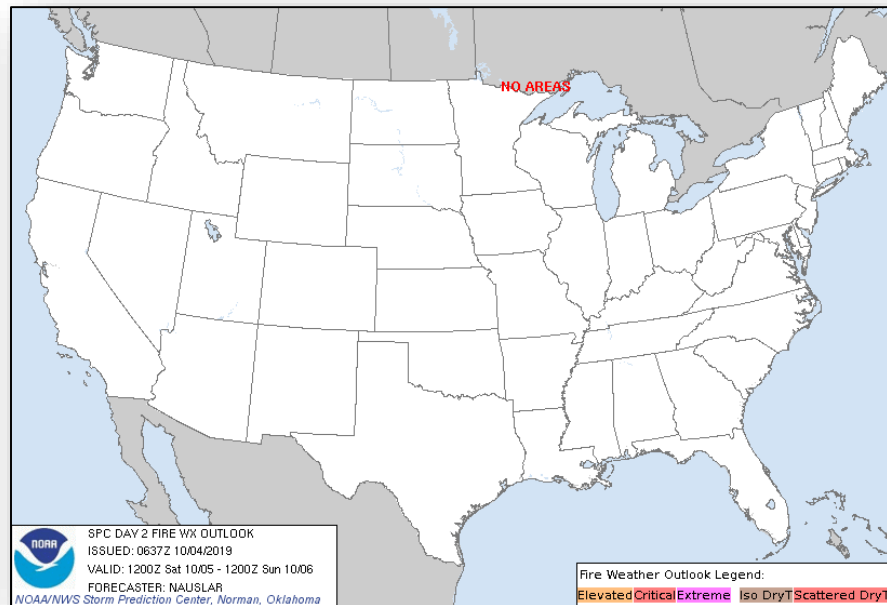
Precipitation Forecast



Fire Weather Outlook



Today



Tomorrow

Joint Preliminary Damage Assessments



Region	State / Location	Event	IA/PA	Number of Counties		Start – End
				Requested	Completed	
IV	NC	Tropical Cyclone Dorian Aug 30	IA	4	4	9/19 – 9/27
			PA	26	24	9/10 – TBD
	FL	Tropical Cyclone Dorian Aug 30	IA	0	0	N/A
			PA	18	10	9/9 – TBD
VI	TX	Tropical Storm Imelda Sep 20	IA	12	10	9/23 – TBD
			PA	13	4 (+2)	9/27 – TBD
IX	Colorado River Indian Tribe	Storms Sep 1-2	IA	1	0	10/1 – TBD
			PA	1	0	10/1 – TBD

Declaration Requests in Process – 5



State / Tribe / Territory – Incident Description	Type	IA	PA	HM	Requested
SD (+2 Tribes*) – Severe Storms, Tornadoes, and Flooding	DR		X	X	Aug 19
SD – Severe Storms, Tornadoes, and Flooding	DR		X	X	Sep 10
AR – Severe Storms and Flooding	DR		X	X	Sep 12
NC – Hurricane Dorian	DR	X	X	X	Sep 13
TX – Severe Storms and Flooding remnants of Tropical Storm Imelda	DR	X			Oct 1

** Cheyenne River Reservation and the Lower Brule Indian Reservation*

FEMA Common Operating Picture

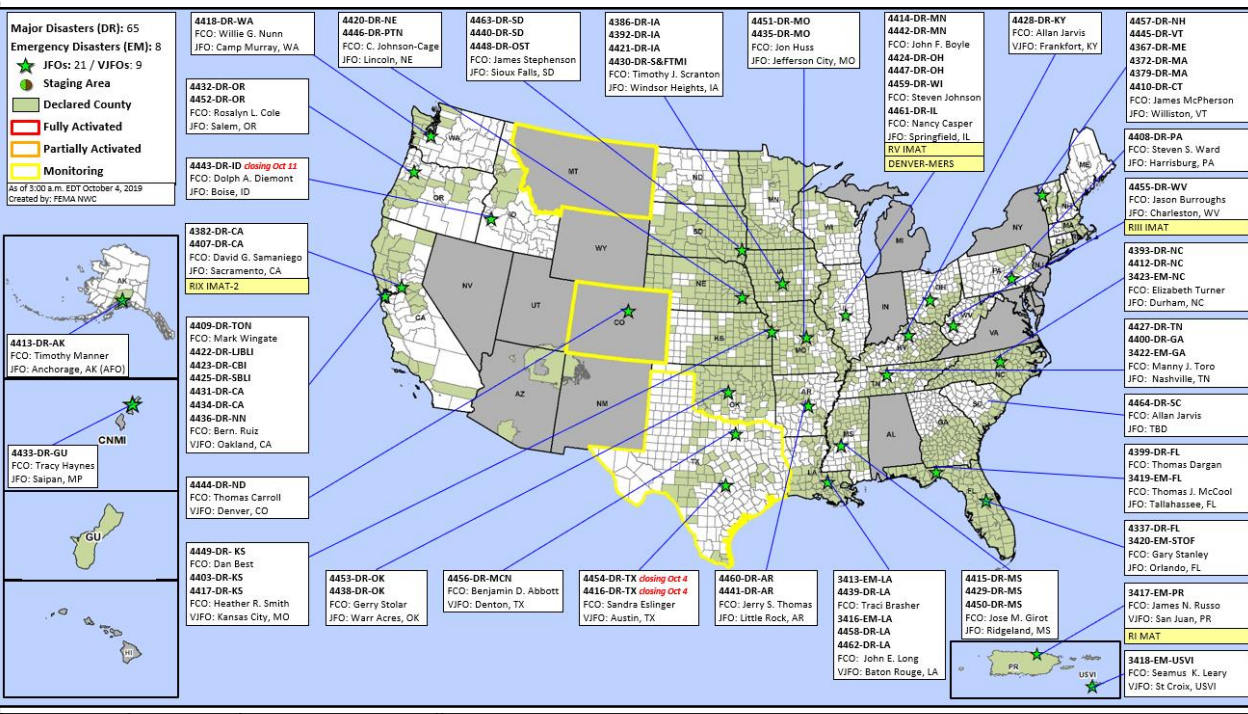


FEMA HQ	
NWC	NRCC
Monitoring	Blue

FEMA REGIONS		
WATCH	RRCC	
Monitoring	I	Rostered
Monitoring	II	Rostered
Monitoring	III	Rostered
Monitoring	IV	Rostered
Monitoring	V	Rostered
Monitoring	VI	Rostered
Monitoring	VII	Rostered
Monitoring	VIII	Rostered
Monitoring	IX	Rostered
Monitoring	X	Rostered

Notes:

TX: TC Imelda
MT: Snowstorm
CO: Wildfire



N-IMATs	
3 Teams	
E	
W	
C	
R-IMATs	
4-6 Teams	
I	PR
II	
III	WV
IV-1	
IV-2	
V	IL
VI-1	
VI-2	
VII	2
VIII	1
IX-1	
IX-2	CA
X	3
FMC	PMC
NMC	Deployed

Team:	US&R	MERS	FCOs	FDRCCs	IM WORKFORCE
Status	(>66%)	(>66%)	(≤1 Type 1)	(≥3)	
Assigned:	28	36	38	12	13,732 ▼
Unavailable	0	0	1	0	4,039 ▲
Deployed:	0	0	32	8	5,184 ▲
Available:	28	36	5	4	4,509 / 33% ▲

IM CADRE AVAILABILITY SUMMARY	
Cadres with 25% or Less Availability	
EHP 10% (59/564); ER 21% (15/73); FL 17% (27/158); FM 25% (70/283); PA- NEW 11% (290/2,706); PLAN 23% (92/398); SAF 16% (9/55)	



FEMA

FEMA's mission is helping people before, during, and after disasters.

Click [here](#) to subscribe to this briefing.