

FEMA National Watch Center

# Daily Operations Briefing

Sunday, October 30, 2022

8:30 a.m. ET



**FEMA**

# National Current Ops / Monitoring

---

## New Significant Incidents / Ongoing Ops

- No significant incidents / operations

## Hazard Monitoring

- Mixed Precipitation – Pacific Northwest to Northern Rockies
- Tropical Activity:
  - Atlantic:
    - Disturbance 1: High (80%)
    - Disturbance 2: Low (10%)

## Disaster Declaration Activity

- No new declaration activity

## Event Monitoring

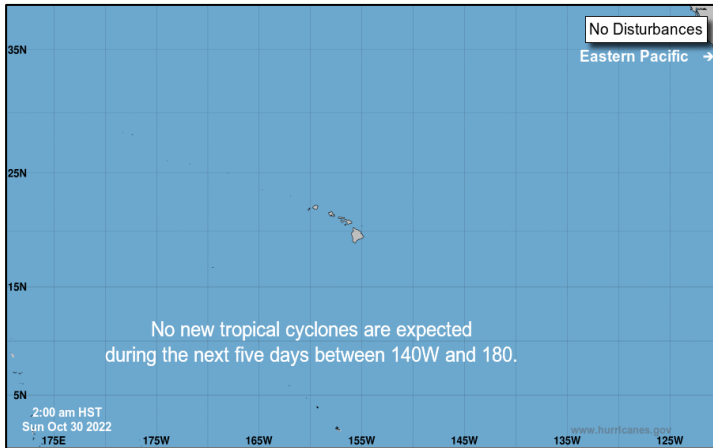
- No significant events



**FEMA**

# Tropical Outlook – Five Day

## Central Pacific



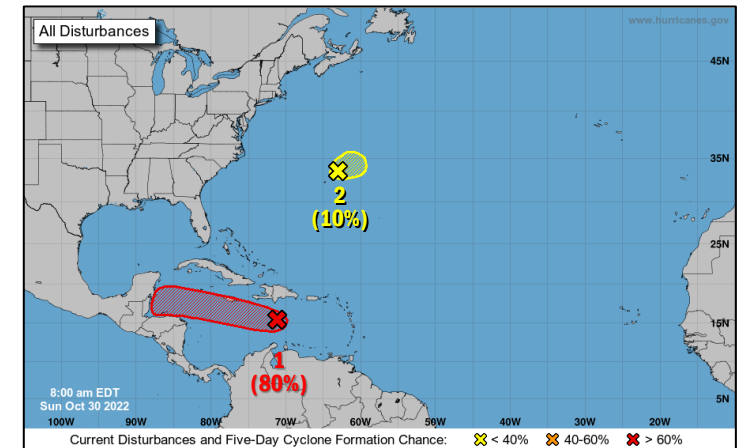
- No tropical cyclones expected during the next 5 days

## Eastern Pacific



- No tropical cyclones expected during the next 5 days

## Atlantic



### Disturbance 1 (as of 8:00 a.m. ET)

- Located over the **central** Caribbean Sea
- **TD is likely to form in the next couple days**
- Formation chance – 48-hour: **High (70%)**; 5-day: **High (80%)**

### Disturbance 2 (as of 8:00 a.m. ET)

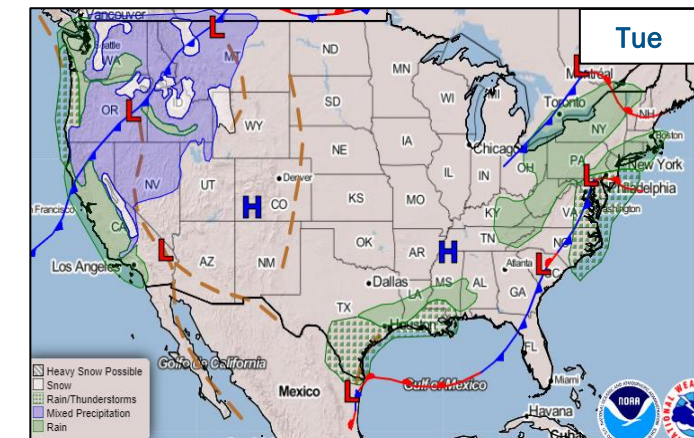
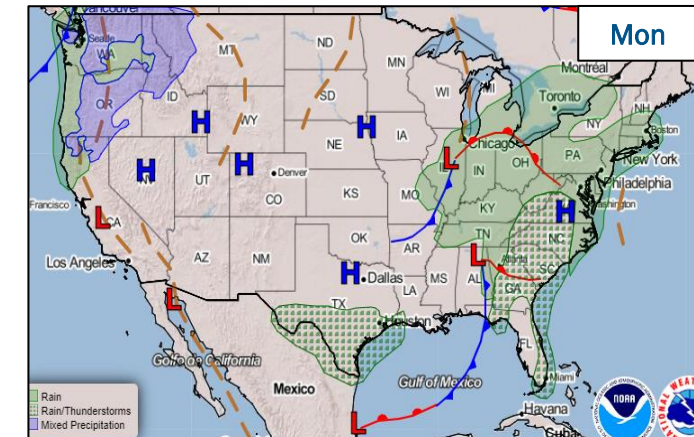
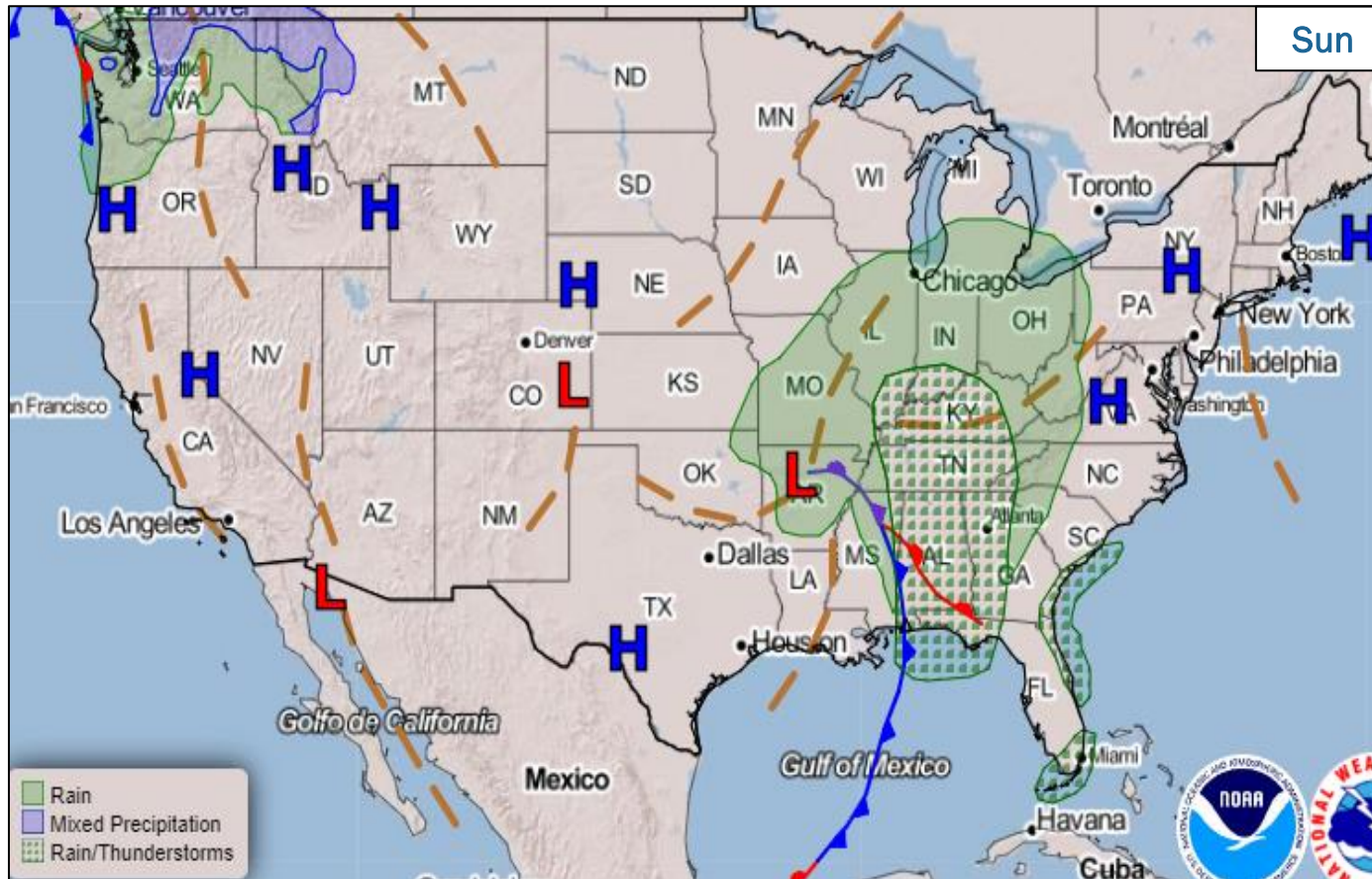
- Located **100** miles **NE** of Bermuda
- **Subtropical development appears unlikely**
- Formation chance – 48-hour: **Low (10%)**; 5-day: **Low (10%)**



FEMA

National Watch Center

# National Weather Forecast

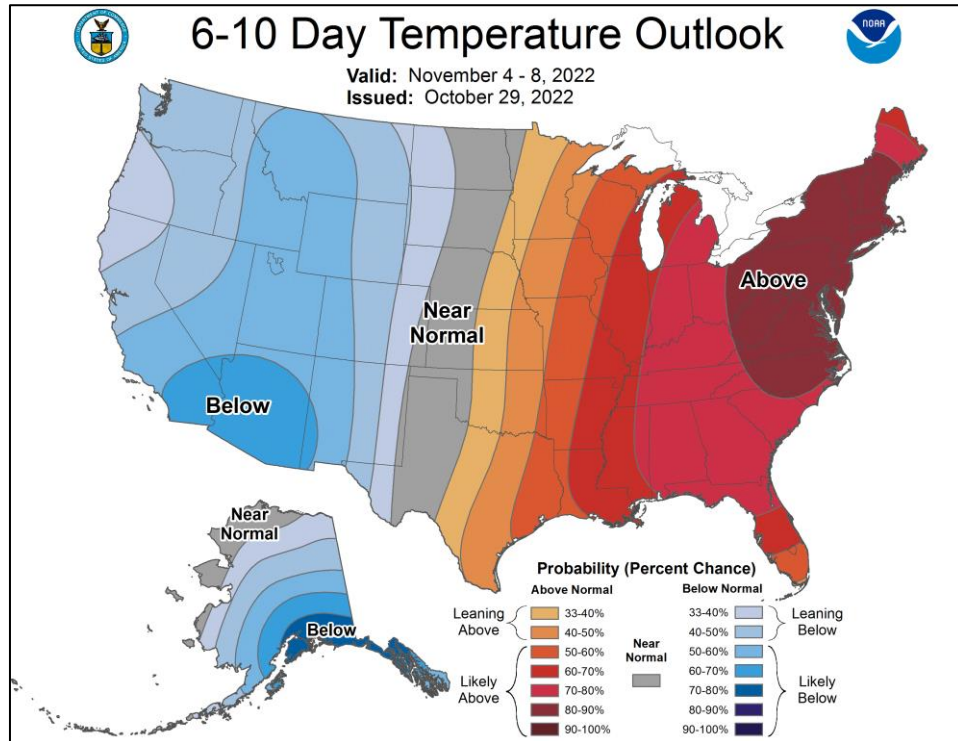


FEMA

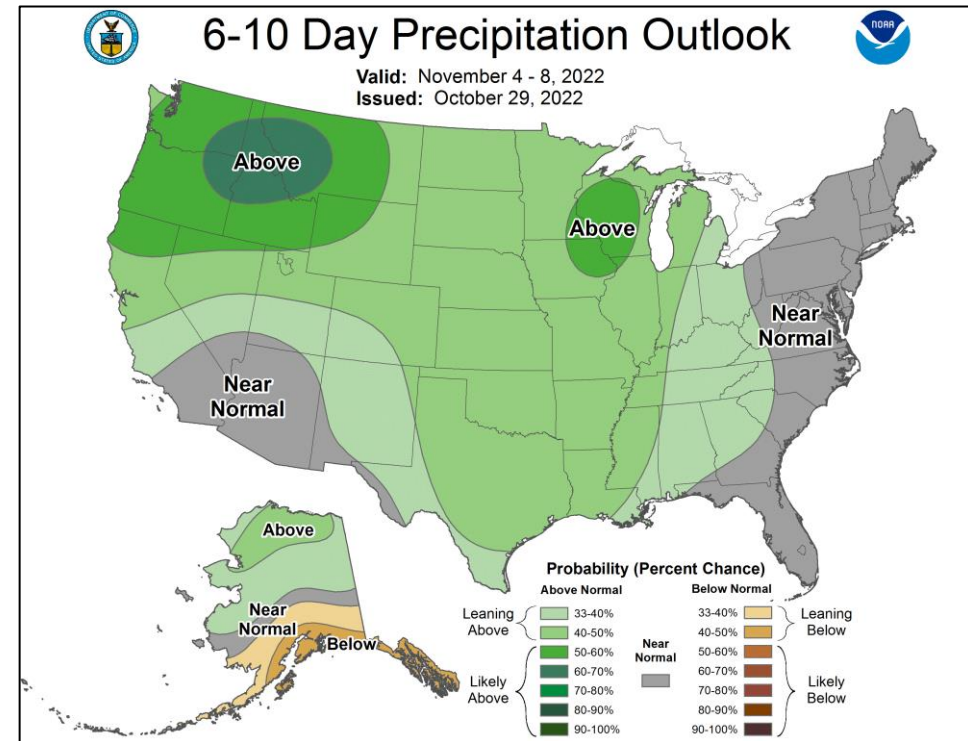
National Watch Center



# Long Range Outlooks – Nov 4-8



6-10 Day Temperature Probability



6-10 Day Precipitation Probability



FEMA

National Watch Center

# FEMA Common Operating Picture

15

Joint Field  
Offices

9

Virtual Joint  
Field Offices

54

Major  
Disasters

11

Emergency  
Declarations

Sunday  
October 30, 2022  
8:30 a.m. ET

FEMA HQ

NWC

NRCC

Monitoring

Rostered

FEMA REGIONS

Watch

RRCC

Monitoring

I

Rostered

Monitoring

II

Rostered

Monitoring

III

Rostered

Monitoring

IV

Rostered

Monitoring

V

Rostered

Monitoring

VI

Rostered

Monitoring

VII

Rostered

Monitoring

VIII

Rostered

Monitoring

IX

Rostered

Monitoring

X

Rostered

Notes:

RWCCs/RRCCs:

STATE EOCs:

• NJ: Remnants of Ida

• NJ/WA: Monkeypox

• CO/NJ: Avian Influenza

• PR: TC Fiona

• USVI: Heavy rain/flooding

• FL: TC Ian

• GA: Supply Chain Disruptions

• KY/NM: Flooding

• MS: Jackson Water Crisis

• IL: SW Border Bus Reception and Coordination

• AZ/CO/NM/WA: Wildfires

• KS: All Hazards

• AS/HI: Seismic Activity

• AK: West Coast Storm

Surge Capacity Force

Rostered

7,698

Deployed

252

N-IMATs

2-4 Teams Available

Red

White

FL

Blue

PR/FL

Gold

R-IMATs

4-6 Teams Available

I

Reconstituting

II

PR

III

FL

IV-1

FL

IV-2

FL

V

PR

VI-1

Personnel

VI-2

VII

1

VIII

FL

IX-1

Personnel

IX-2

X

AK

Fully Mission Capable (FMC)

Partially Mission Capable (PMC)

Not Mission Capable (NMC)

Deployed

REGIONAL BREAKDOWN

JFO/VJFO

DR

EM

I

3/0

6

1

II

2/3

5

3

III

1/0

2

0

IV

1/1

6

4

V

1/0

4

0

VI

2/1

3

3

VII

2/1

4

0

VIII

1/1

4

0

IX

0/1

6

0

X

2/1

14

0

Alaska

Anchorage, AK

DR-4672-AK

• RX IMAT

Northern Mariana Islands

Guam

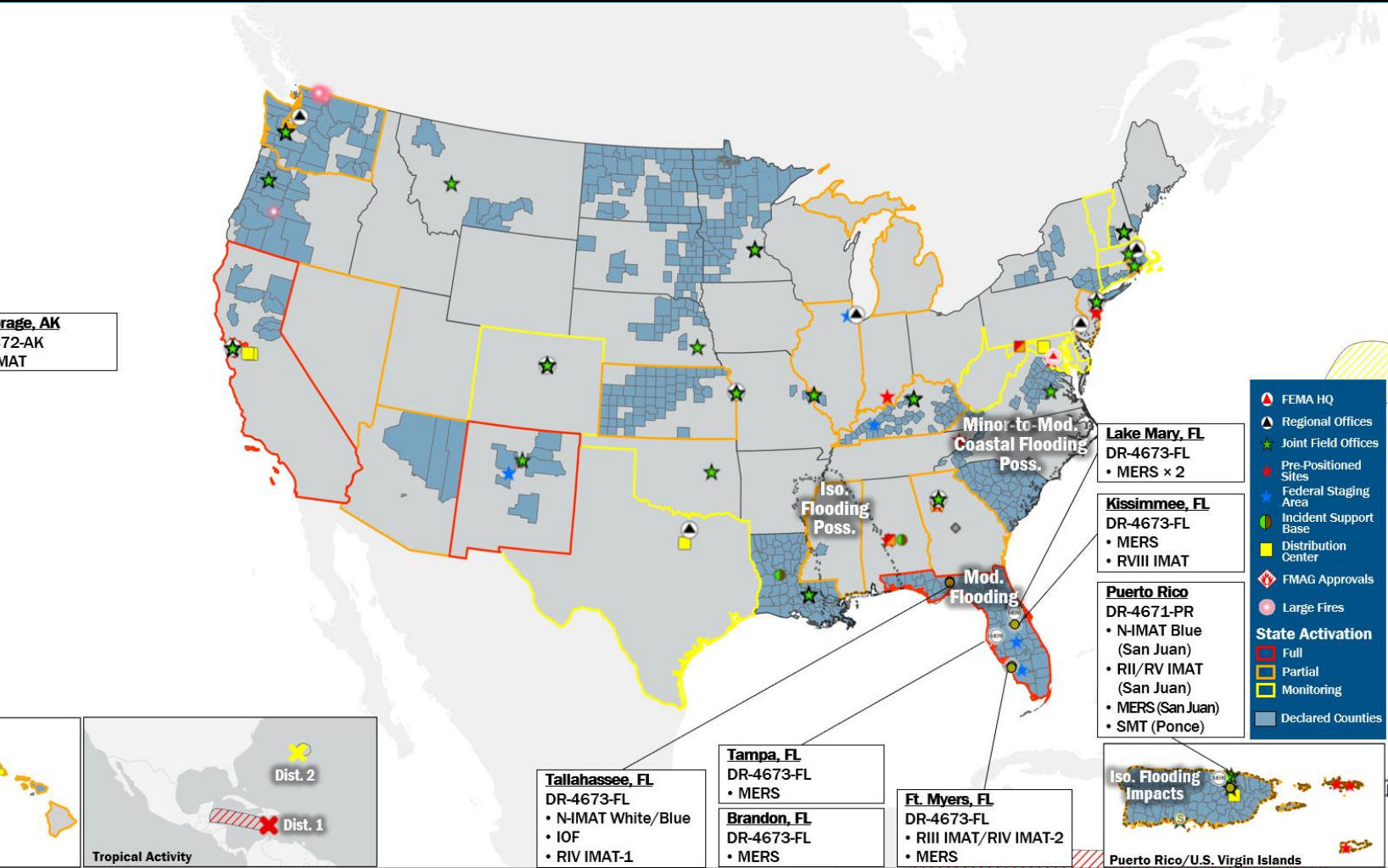
American Samoa

Hawaii

Tropical Activity

Dist. 2

Dist. 1



## IM Workforce

13,444 (+8) Assigned  
3,764 (-9) Unavailable  
7,060 (-62) Deployed

19% / 2,620 (+79) Available

## IM Cadre Availability ≤ 25% Availability

Civil Rights: 11% (13/118); Disaster Field Training Operations: 24% (24/100); Disability Integration: 9% (6/64); External Affairs: 22% (108/489); Environmental Planning and Historic Preservation: 15% (127/851); Field Leadership: 10% (14/142); Hazard Mitigation: 9% (120/1,286); Human Resources: 21% (36/168); Individual Assistance: 22% (574/2,562); Interagency Recovery Coordination: 17% (50/298); Information Technology: 22% (130/600); Logistics: 21% (284/1,380); Operations: 13% (47/365); Public Assistance: 15% (335/2,305); Planning: 9% (42/479); Safety: 7% (5/75); Security: 21% (29/138)

## MERS ≥ 66%

36 Assigned  
0 Unavailable  
4 Deployed  
32 Available

## US&R ≥ 66%

28 Assigned  
4 Unavailable  
0 Deployed  
24 Available

## FCO ≤ 1 Type I

51 Assigned  
1 Unavailable  
44 (26 FCOR) Deployed  
6 Available

# Joint Preliminary Damage Assessments

Region	State / Location	Incident	IA	Number of Counties		Start – End
			PA	Requested	Complete	
IV	SC	Hurricane Ian Sep 25 – Oct 4	IA	4	4	10/16 – <a href="#">10/28</a>
			PA	8	8	10/17 – 10/27
V	IN	Flooding Sep 3	IA	0	0	N/A
			PA	3	0	10/18 – TBD
VI	NM	Monsoons Jun 20 and continuing	IA	17	0	TBD
			PA	12	12	6/22 – 10/3



**FEMA**

# Declaration Requests in Process – 5

State / Tribe / Territory – Incident Description	Type	IA	PA	HM	Requested
OR – Wildfires and Straight-line Winds	EM		X		Sep 9
GA – Flooding	DR	X			Oct 4
WV – Severe Storms, Flooding, Landslides, and Mudslides	DR	X	X	X	Oct 14
UT – Severe Storms and Flooding	DR		X	X	Oct 19
CA – Heat Dome and Wildfires	DR	X	X	X	Oct 26



**FEMA**





# FEMA

Helping people before, during, and after disasters.



*Scan to subscribe to this briefing.*