

FEMA National Watch Center

Daily Operations Briefing

Monday, October 27, 2025

8:30 a.m. ET



FEMA

National Current Ops / Monitoring

New Significant Incidents / Ongoing Ops

- No new significant incidents / operations

Hazard Monitoring

- Elevated Fire Weather – Central Rockies
- Tropical Activity:
 - Atlantic:
 - Hurricane Melissa (CAT-5)
 - Central and Eastern Pacific:
 - Tropical Storm Sonia

Disaster Declaration Activity

- No new declaration activity

Event Monitoring


- No new significant events



FEMA

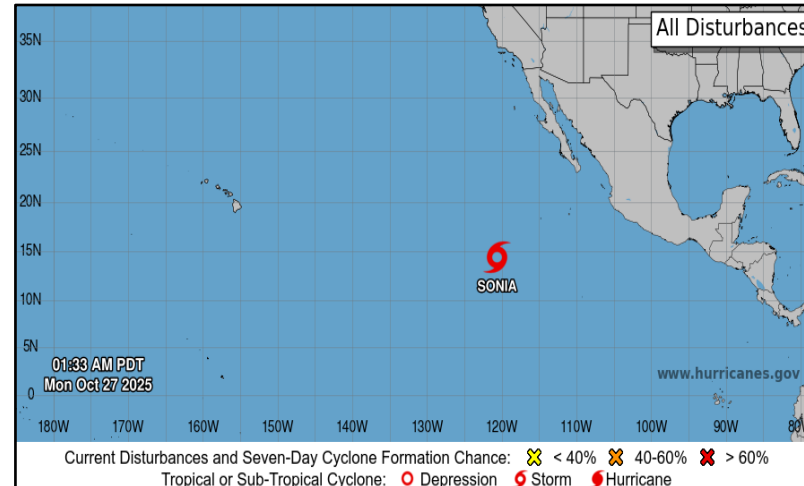
Tropical Outlook

Western Pacific



- No tropical cyclones threatening U.S. territories

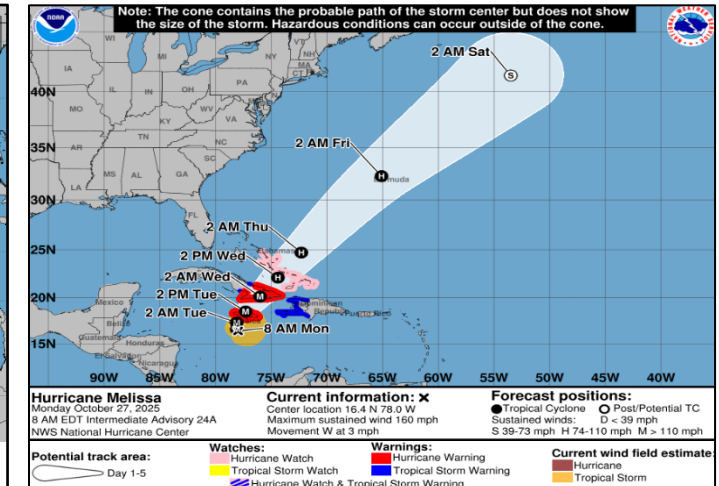
Central and Eastern Pacific



Tropical Storm Sonia: (Advisory #11, as of 5:00 a.m. ET)

- Located **920** miles SW of the southern tip of the Baja California
- Maximum sustained winds **45** mph
- Moving **WNW** at **7** mph
- Tropical-storm-force winds extend outward up to **45** miles from the center
- **Gradual weakening** is forecast during the next couple of days, and Sonia is expected to become a post-tropical remnant low by Tuesday night

Atlantic



Hurricane Melissa (CAT-5): (Advisory #24A, as of 8:00 a.m. ET)

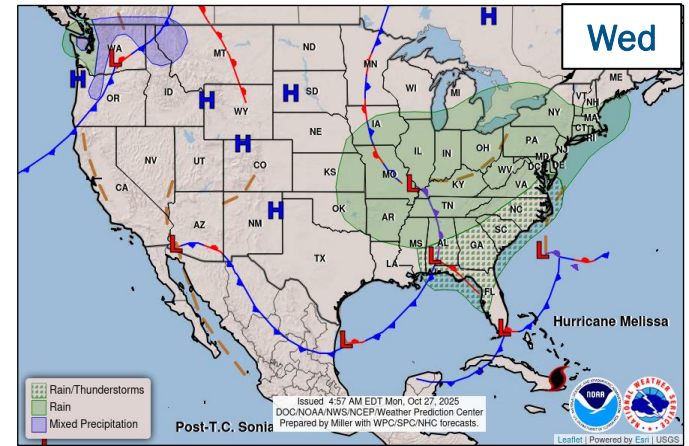
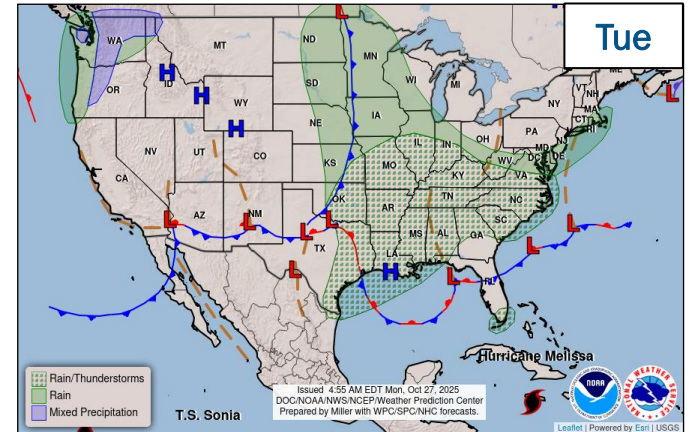
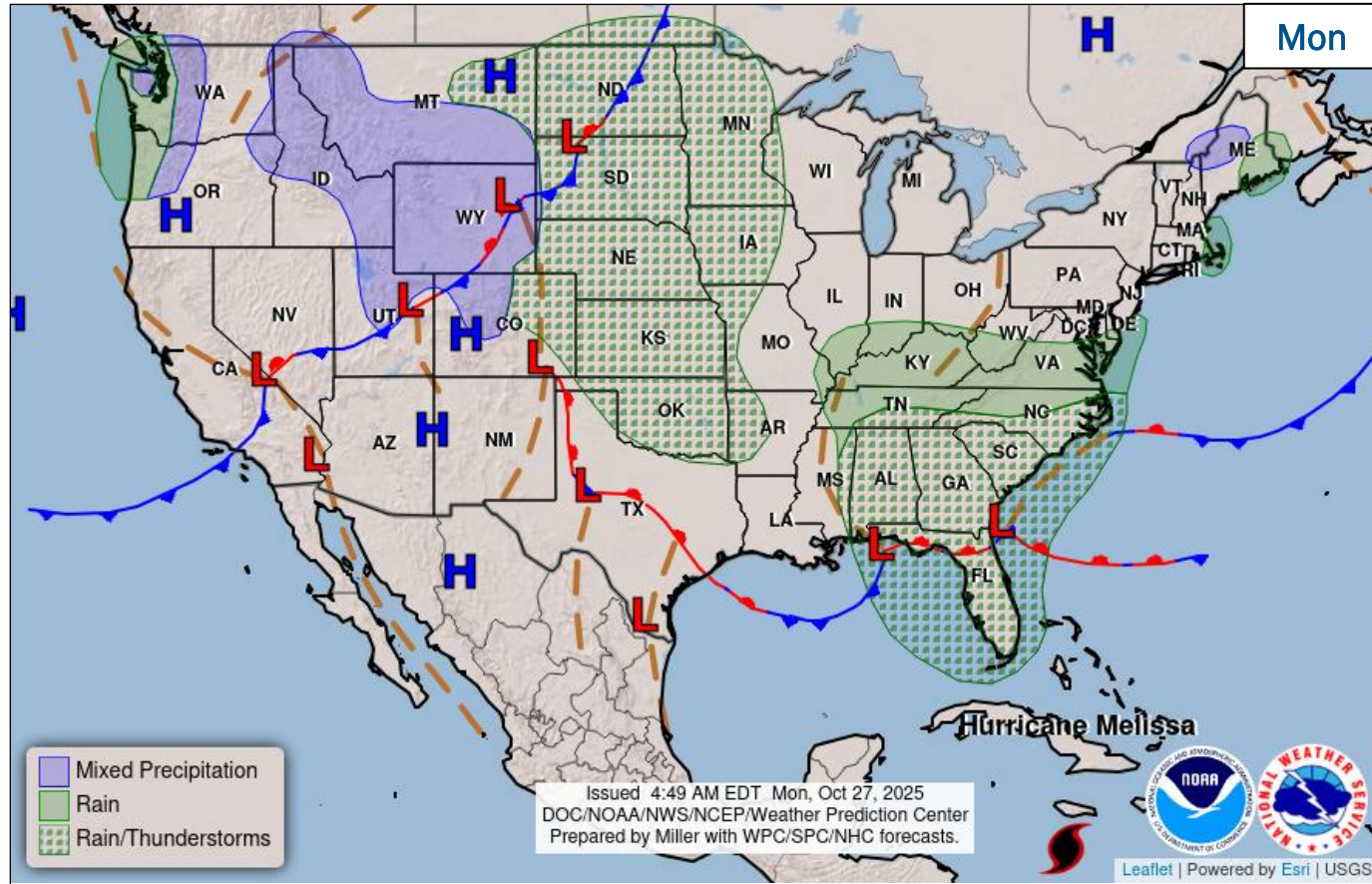
- Located **135** miles SW of Kingston, Jamaica
- Maximum sustained winds **160** mph
- Moving W at **3** mph
- Hurricane-force winds extend outward up to **30** miles; tropical-storm-force winds extend outward up to **195** miles from the center
- **Additional strengthening** is forecast today, with fluctuations in intensity likely before Melissa makes landfall on Jamaica early Tuesday
- Expected to reach Jamaica and southeastern Cuba as a powerful major hurricane, and will still be at hurricane strength when it moves across the southeastern Bahamas

National Watch Center



FEMA

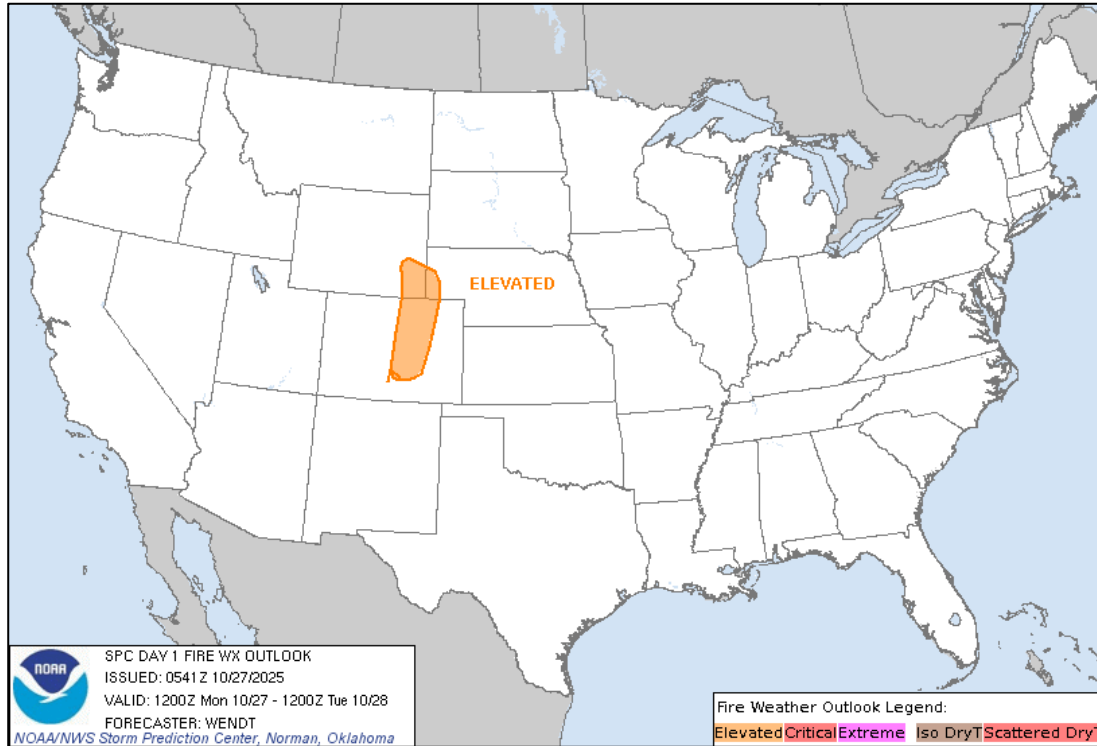
National Weather Forecast



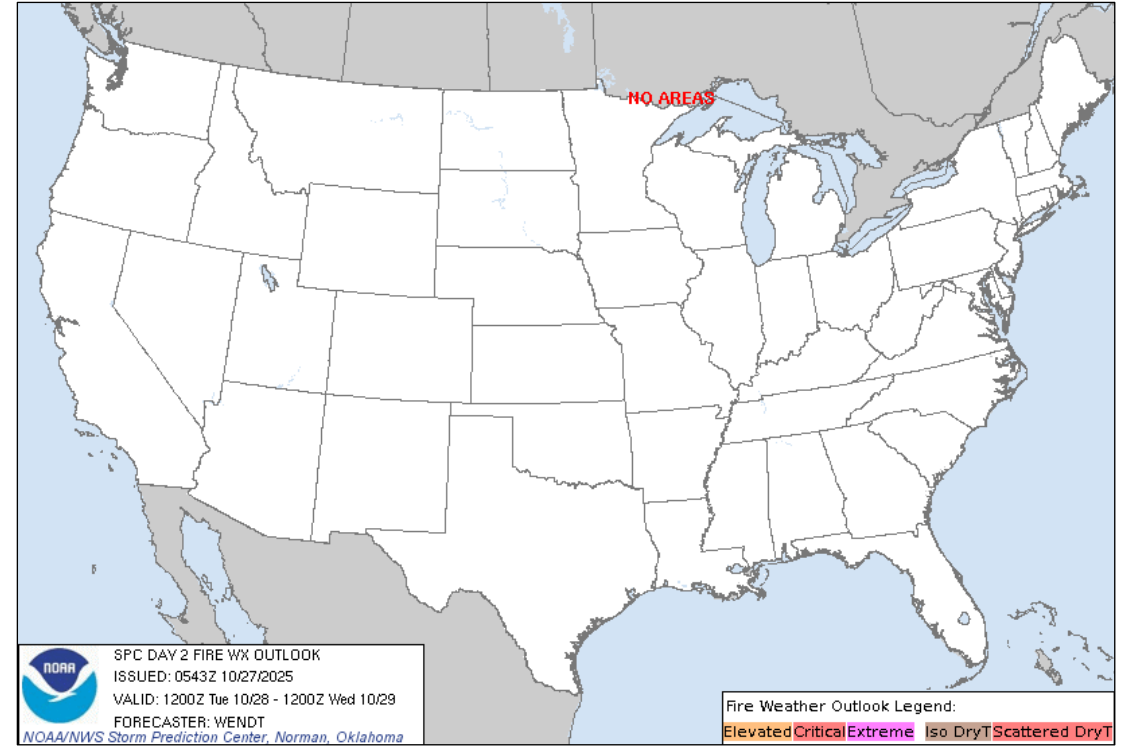
FEMA

National Watch Center

Fire Weather Outlook



Today



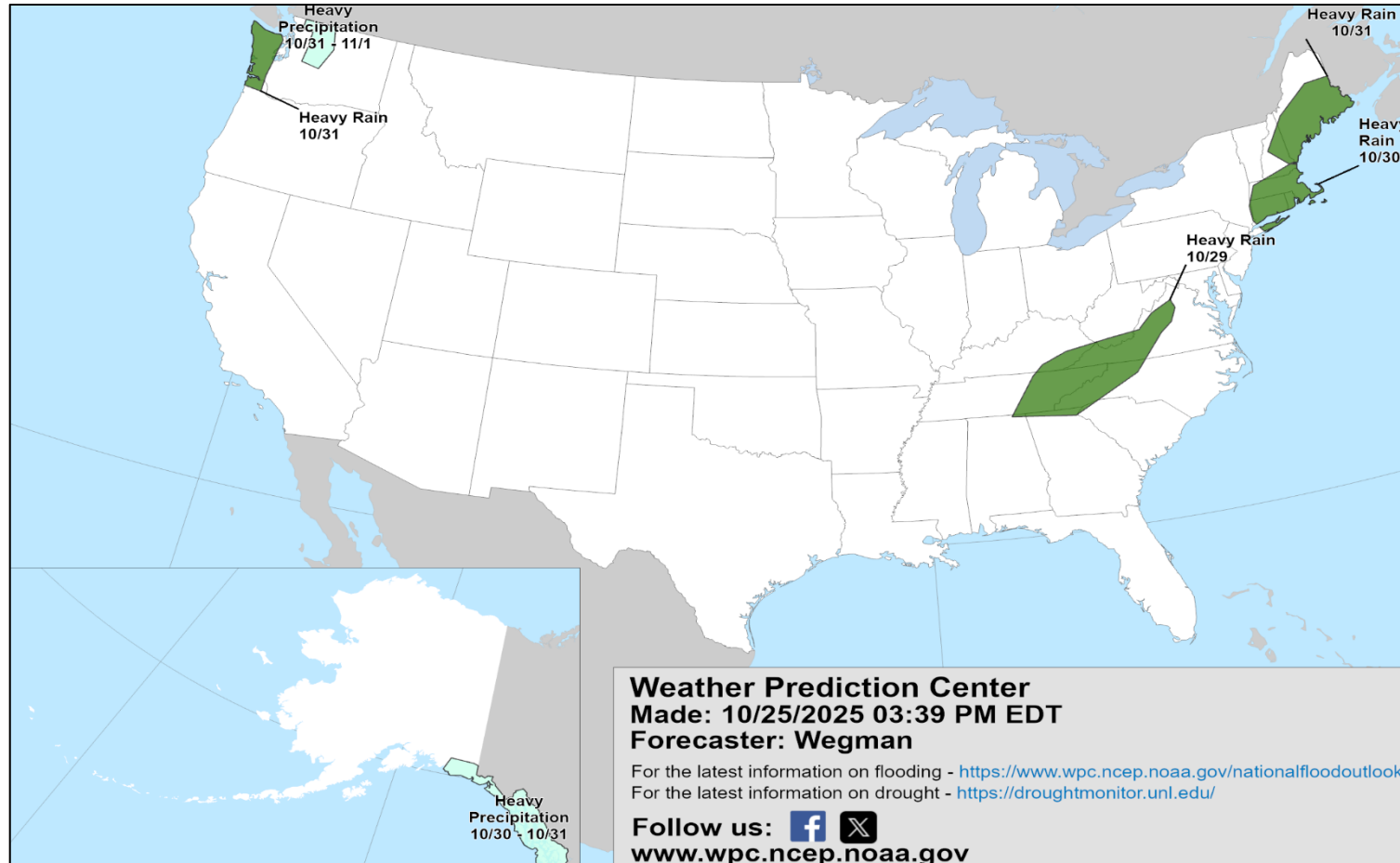
Tomorrow



FEMA

National Watch Center

Hazards Outlook – Oct 28- Nov 1



FEMA

FEMA Common Operating Picture

18 Joint Field Offices **59** + **7** Major Disasters **12** Direct Housing Missions **6** RSF-Supported Disasters **6** Joint Recovery Offices

Monday
October 27, 2025
8:30 a.m. ET

FEMA HQ		
NWC	NRCC	
Monitoring	Steady State	
FEMA REGIONS		
Watch	RRCC	
Monitoring	R1	Rostered
Monitoring	R2	Rostered
Monitoring	R3	Rostered
Monitoring	R4	Rostered
Monitoring	R5	Rostered
Monitoring	R6	Rostered
Monitoring	R7	Rostered
Monitoring	R8	Rostered
Monitoring	R9	Rostered
Monitoring	R10	Rostered

N-IMATs	
2-5 Teams Available	
Red	
White	
Blue	
Gold	
HS	

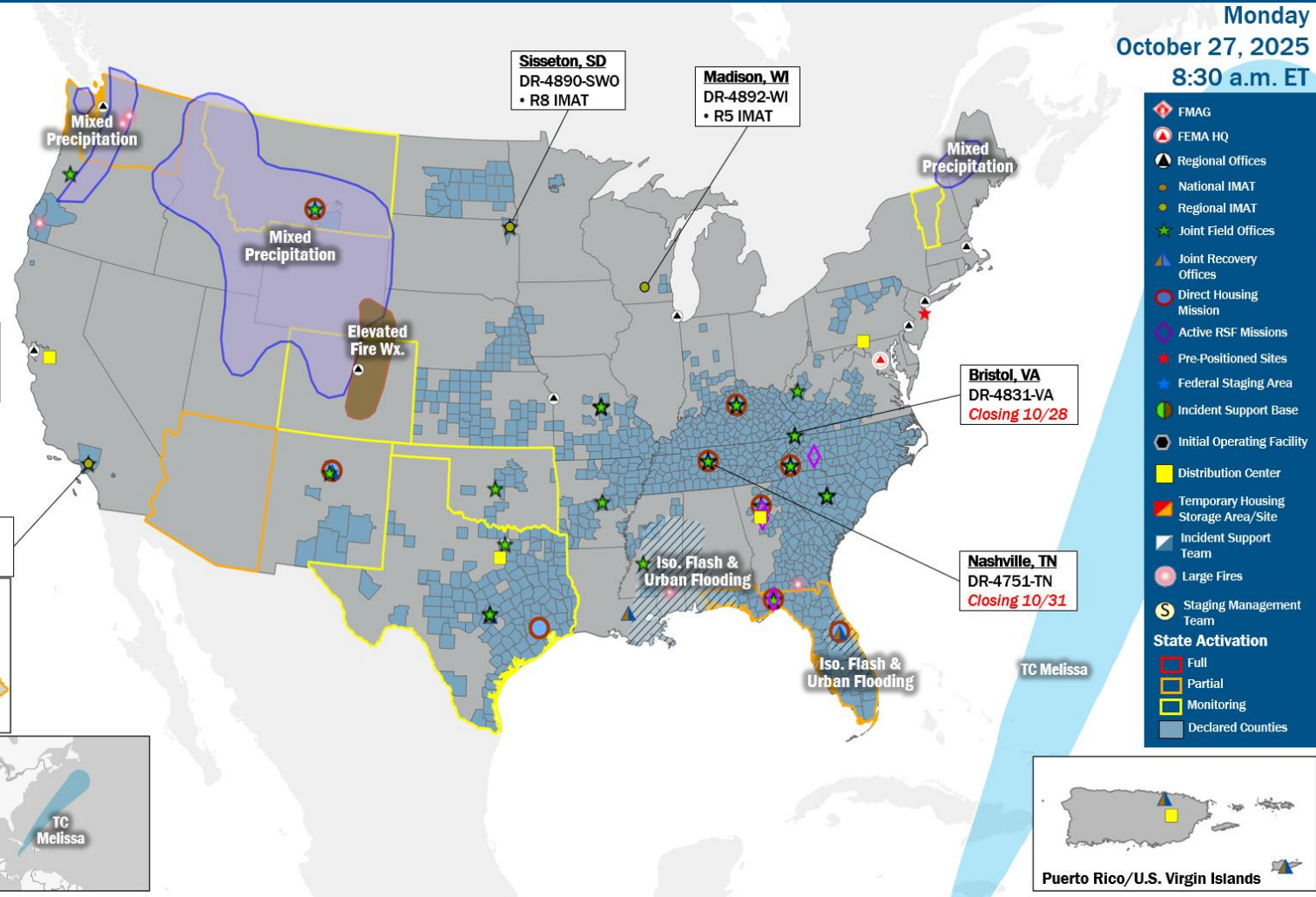
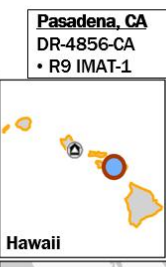
REGIONAL BREAKDOWN				
	JFO	DR	EM	JRO
R1	0	0	0	0
R2	0	0	0	2
R3	2	7	1	0
R4	7	19	5	1
R5	0	3	0	0
R6	4	9	1	3
R7	1	11	0	0
R8	2	5	0	0
R9	1	3	0	0
R10	1	2	0	0

R-IMATs	
≥ 7 Teams Available	
R1	2
R2	
R3	1
R4 (1)	
R4 (2)	3
R5	WI (Sep 15)
R6 (1)	
R6 (2)	
R7	
R8	SD (Sep 22)
R9 (1)	CA (Jan 8)
R9 (2)	
R10	AK (Oct 12)

Notes:
NRCC/RWCs/RRCCs:
 • R5 Watch: Staffing (Dayshift 7:00 a.m. - 7:00 p.m. ET)
State EOCs:
 • HI: Wildfires
 • FL: Previous Incidents
 • AZ/CO/TX: Flooding
 • VT: Drought
 • AK: Coastal Storms
 • WA: EMAC Support
 • MT: Prison Water System
 • OK: Severe Weather
IMATs:
 • NSTR

Volunteer Force	
Rostered	Deployed
6,809	6
Surge Capacity Force	
Rostered	Deployed
8,172	0

■ Fully Mission Capable (FMC)
■ Partially Mission Capable (PMC)
■ Not Mission Capable (NMC)
■ Deployed



- FMAG
- FEMA HQ
- Regional Offices
- National IMAT
- Regional IMAT
- Joint Field Offices
- Joint Recovery Offices
- Direct Housing Mission
- Active RSF Missions
- Pre-Positioned Sites
- Federal Staging Area
- Incident Support Base
- Initial Operating Facility
- Distribution Center
- Temporary Housing Storage Area/Site
- Incident Support Team
- Large Fires
- Staging Management Team
- State Activation**
- Full
- Partial
- Monitoring
- Declared Counties

IM Workforce

11,743 Assigned
 4,378 (+13) Unavailable
 3,830 (-3) Deployed
 30% / 3,535 (-10) Available

IM Cadre Availability

12 Cadres ≤ 25% Availability
 Civil Rights: 13% (13/101); Disability Integration: 22% (4/18); External Affairs: 20% (61/307); Environmental Planning and Historic Preservation: 11% (72/672); Field Leadership: 12% (15/122); Financial Management: 20% (37/184); Hazard Mitigation: 13% (99/786); Human Resources: 24% (38/159); Interagency Recovery Coordination: 24% (48/199); Public Assistance: 20% (424/2,073); Planning: 16% (56/358); Safety: 20% (18/91)

MERS

≥ 66%
 36 Assigned
 6 Unavailable
 0 Deployed
 30 Available

US&R

≥ 66%
 28 Assigned
 0 Unavailable
 0 Deployed
 28 Available

FCO

≤ 1 Type I
 38 (-1) Assigned
 4 Unavailable
 32 (-1) (20 FCO) Deployed
 2 Available

Joint Preliminary Damage Assessments

Region	State / Location	Incident	IA	Number of Counties		Start - End
			PA	Requested	Completed	
6	PATN*	Severe Storms and Flooding Sep 28-29	IA	0	0	N/A
			PA	1	0	TBD - TBD
7	KS	Severe Storms, Straight-line Winds, Torrential Rain, and Flooding Sep 8-10	IA	0	0	N/A
			PA	5	2	10/14 - TBD
8	CO	Flooding and Severe Storms Oct 13	IA	0	0	N/A
			PA	2	0	TBD - TBD

*Pueblo of Acoma Tribal Nation



FEMA

Declaration Requests in Process – 5

State / Tribe / Territory – Incident Description	Type	IA	PA	HM	Requested
OK – Severe Storms, Tornadoes, Straight-line Winds, and Flooding (Appeal)	DR		X	X	Aug 19
KS – Severe Storms, Straight-line Winds, Tornadoes, and Flooding	DR		X	X	Sep 17
RST* – Severe Storm, Straight-line Winds, and Tornado (Appeal)	DR	X	X	X	Sep 18
CO – Lee and Elk Fires, Flooding, and Mudslides	DR		X	X	Sep 26
MT – Water Systems Failure	EM		X		Oct 22

*Rosebud Sioux Tribe



FEMA



FEMA

Helping people before, during, and after disasters.



Scan to subscribe to this briefing.