

FEMA National Watch Center

# Daily Operations Briefing

Thursday, October 26, 2023

8:30 a.m. ET



**FEMA**

# National Current Ops / Monitoring

---

## New Significant Incidents / Ongoing Ops

- No significant incidents / operations

## Hazard Monitoring

- Heavy Rain/Flash Flooding – Texas and the Great Lakes
- Wintry Precip – Northern Rockies to the Northern Plains
- Tropical Activity:
  - Eastern Pacific: Disturbance 1: High (80%) Disturbance 2: Low (20%)
  - Atlantic: Post-Tropical Cyclone Tammy

---

## Disaster Declaration Activity

- Two Amendments issued

---

## Event Monitoring

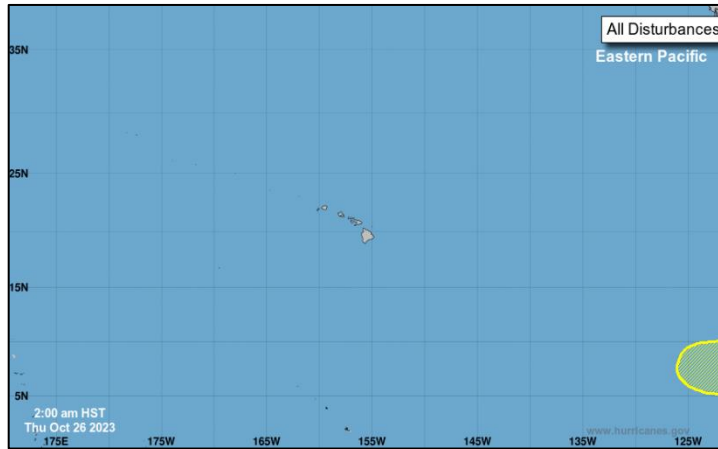
- No significant events



**FEMA**

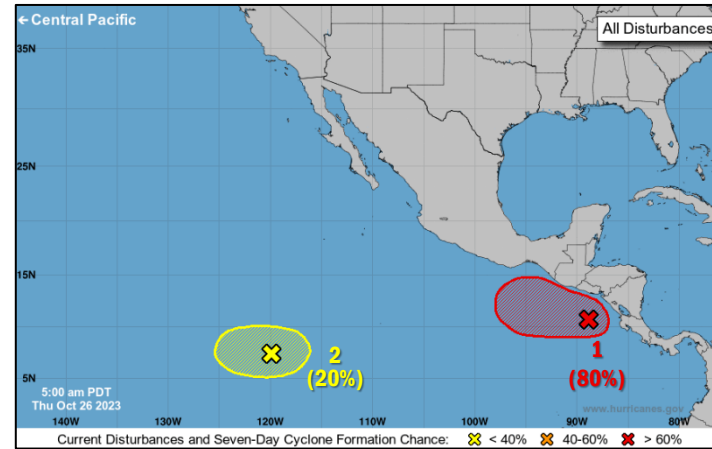
# Tropical Outlook – Seven Day

## Central Pacific



- No tropical cyclones are expected during the next 7 days

## Eastern Pacific



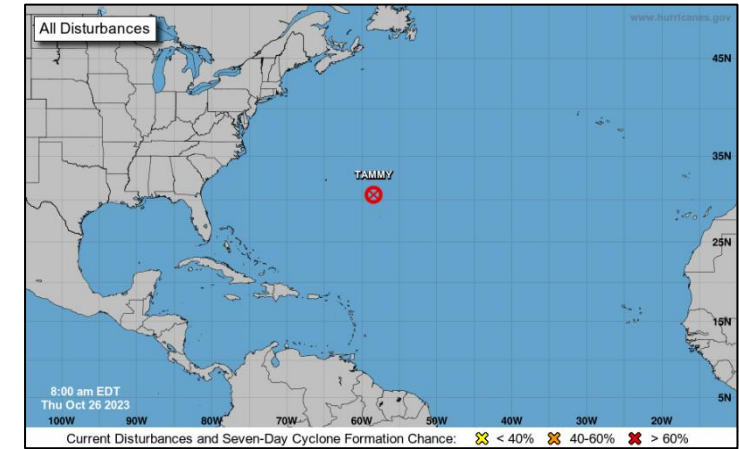
### Disturbance 1 (EP92): (As of 8:00 a.m. ET)

- Located 100 miles S of Central America
- A tropical depression is likely to form by this weekend
- Moving WNW-NW
- Formation chance – 48-hour: Med (60%); 7-day: High (80%)

### Disturbance 2: (As of 8:00 a.m. ET)

- Located 1,200 miles SSW of Baja California, Mexico
- Conditions are marginally conducive for some slow development during the next several days
- Formation chance – 48-hour: Low (near 0%); 7-day: Low (20%)

## Atlantic



### Post-Tropical Cyclone Tammy: (Advisory #32, as of 5:00 a.m. ET)

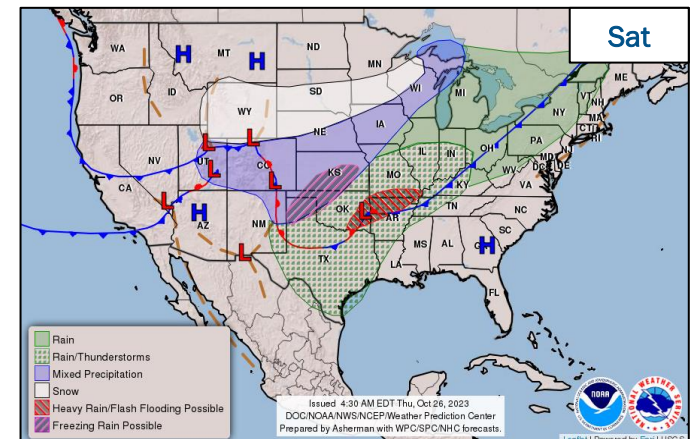
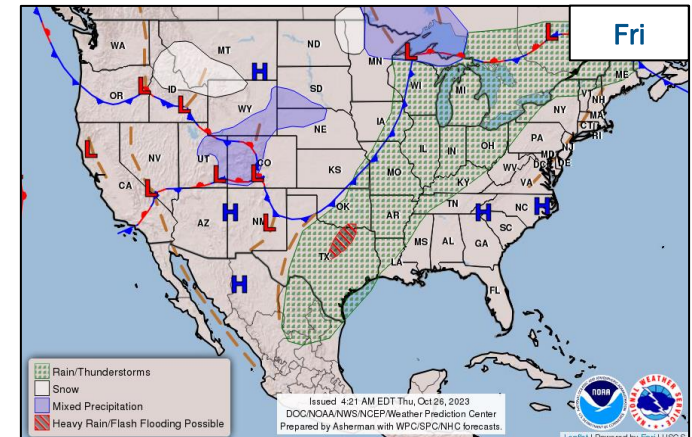
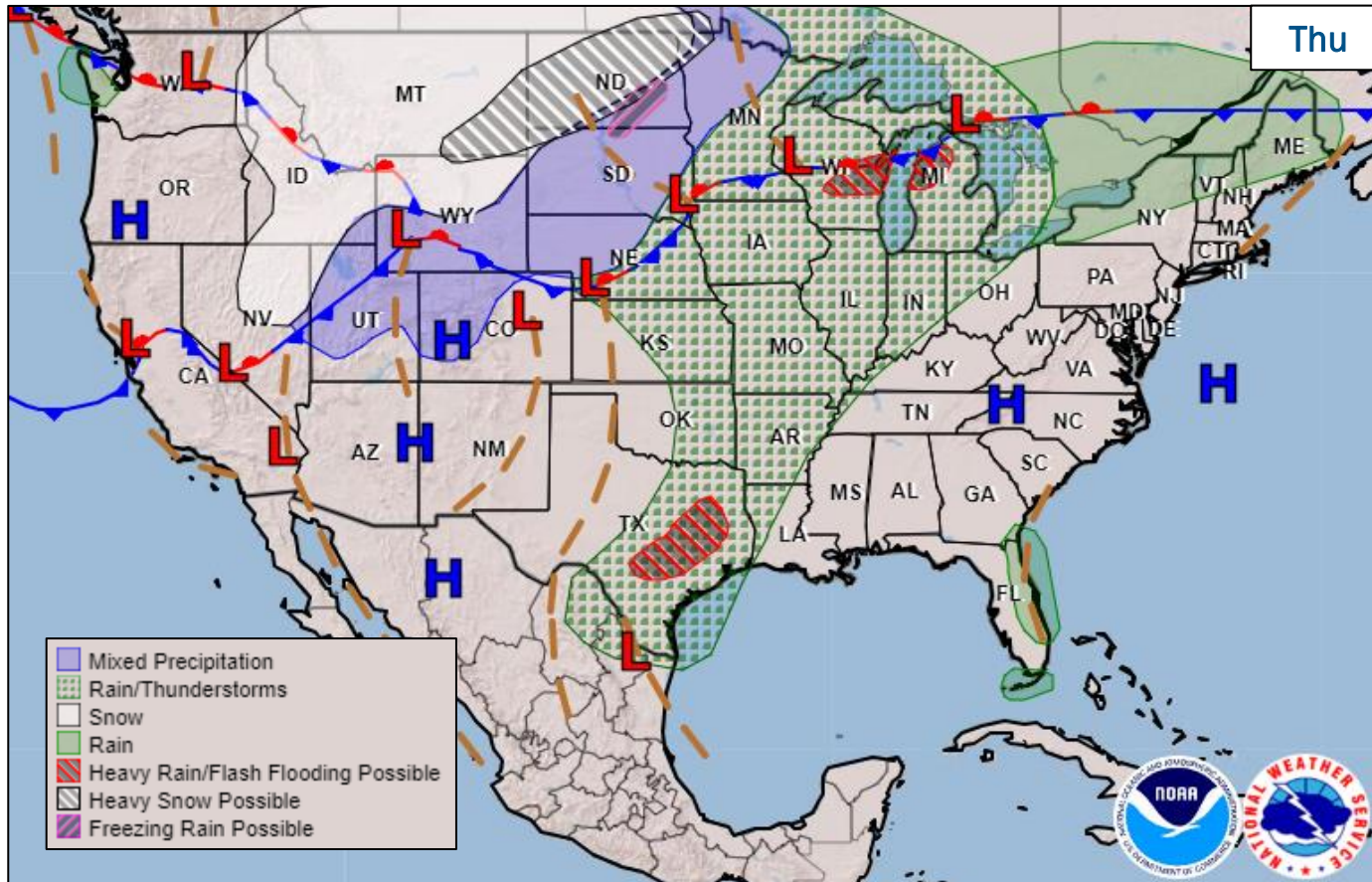
- Located 395 miles ESE of Bermuda
- Maximum sustained winds 85 mph
- Moving N at 12 mph
- Some weakening is expected during the next few days
- This is the last public advisory issued by the National Hurricane Center



FEMA

National Watch Center

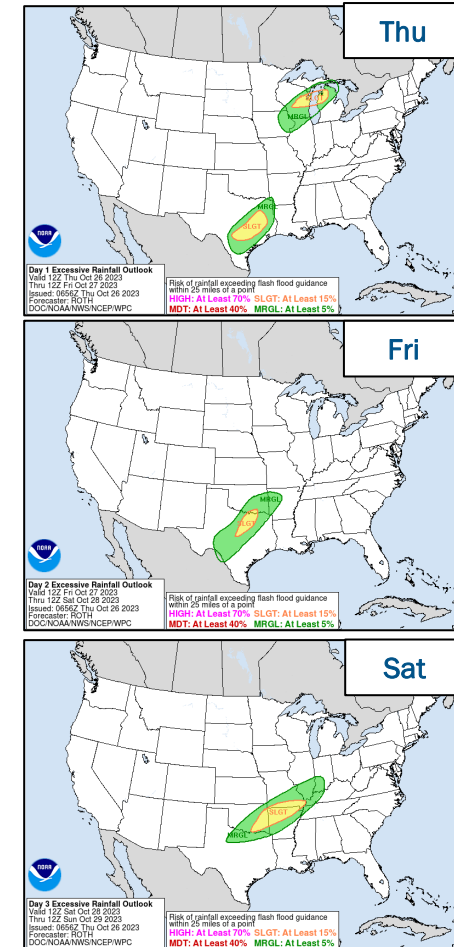
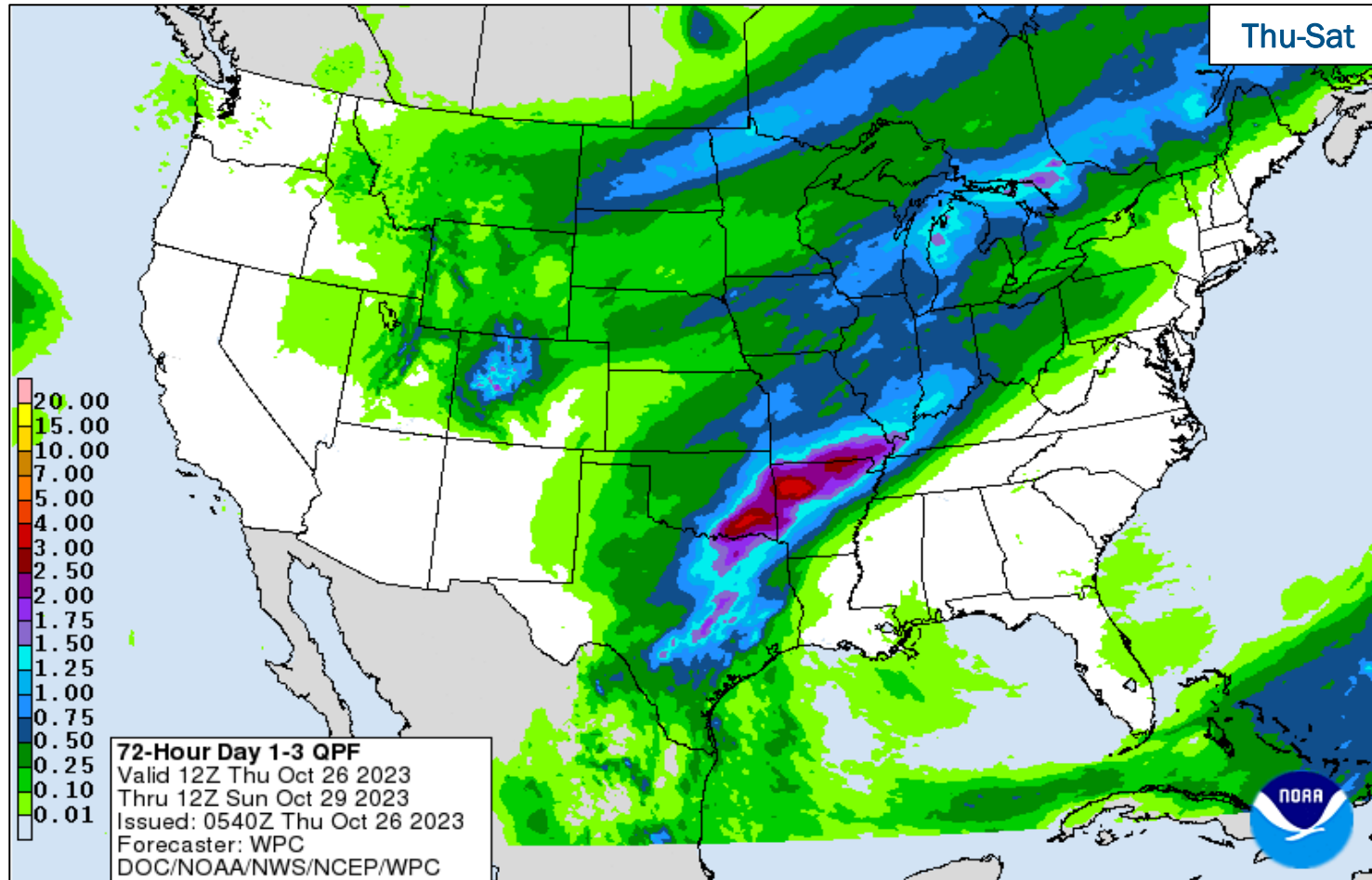
# National Weather Forecast



FEMA

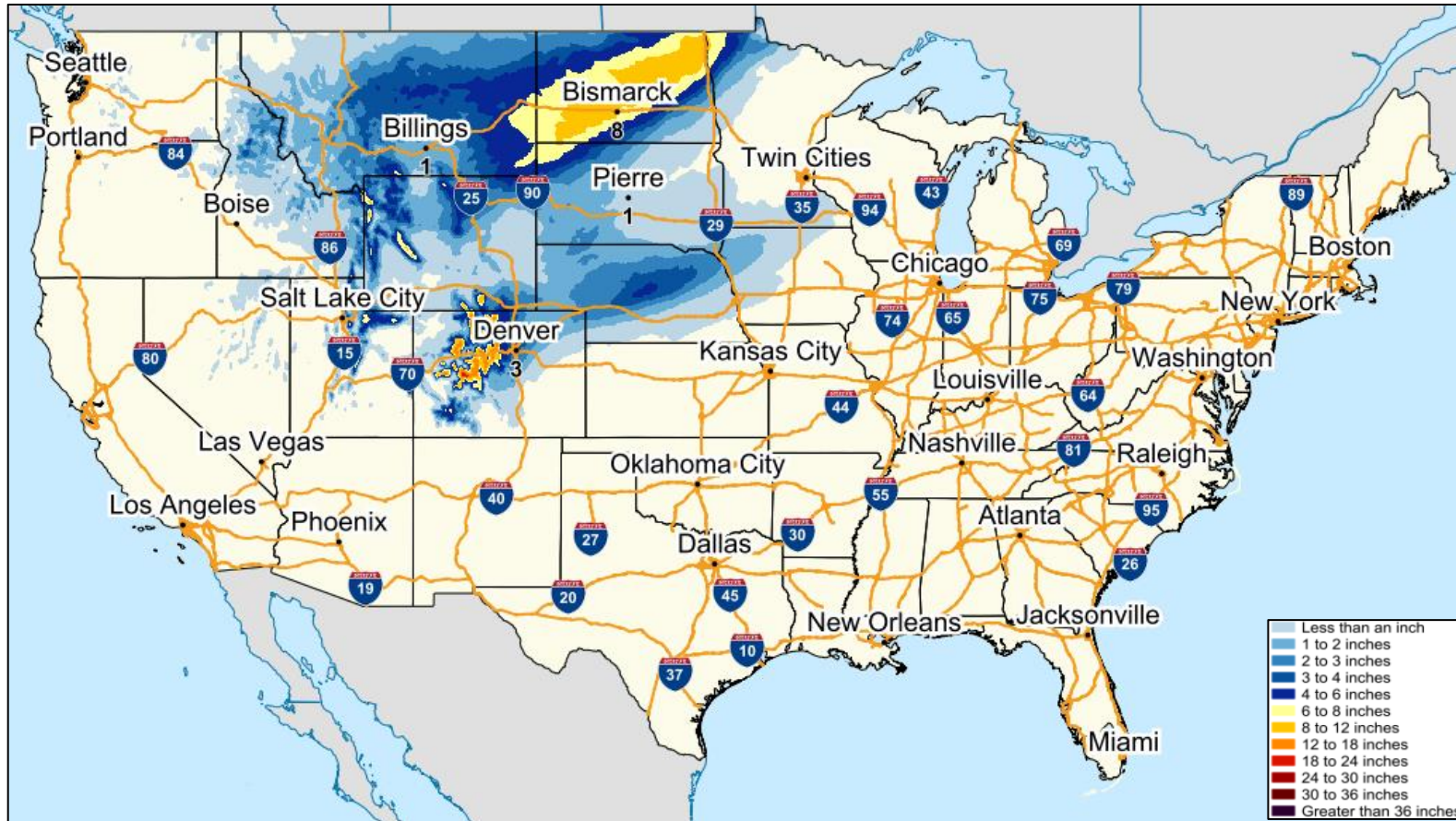
National Watch Center

# Precipitation & Excessive Rainfall



FEMA

# Forecast Snowfall

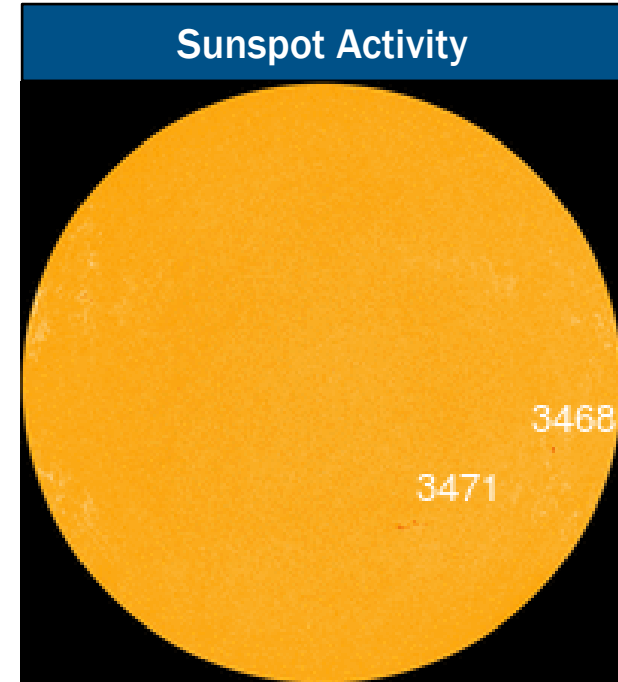



FEMA

# Space Weather Outlook

Minor	Space Weather Activity	Geomagnetic Storms	Solar Radiation	Radio Blackouts
Past 24 Hours	None	None	None	None
Next 24 Hours	None	None	None	None

For further information on NOAA Space Weather Scales refer to: <http://www.swpc.noaa.gov/noaa-scales-explanation>  
 For further information on Sunspot Activity refer to: <https://www.swpc.noaa.gov/phenomena/sunspotssolar-cycle>



FEMA

National Watch Center

# FEMA Common Operating Picture

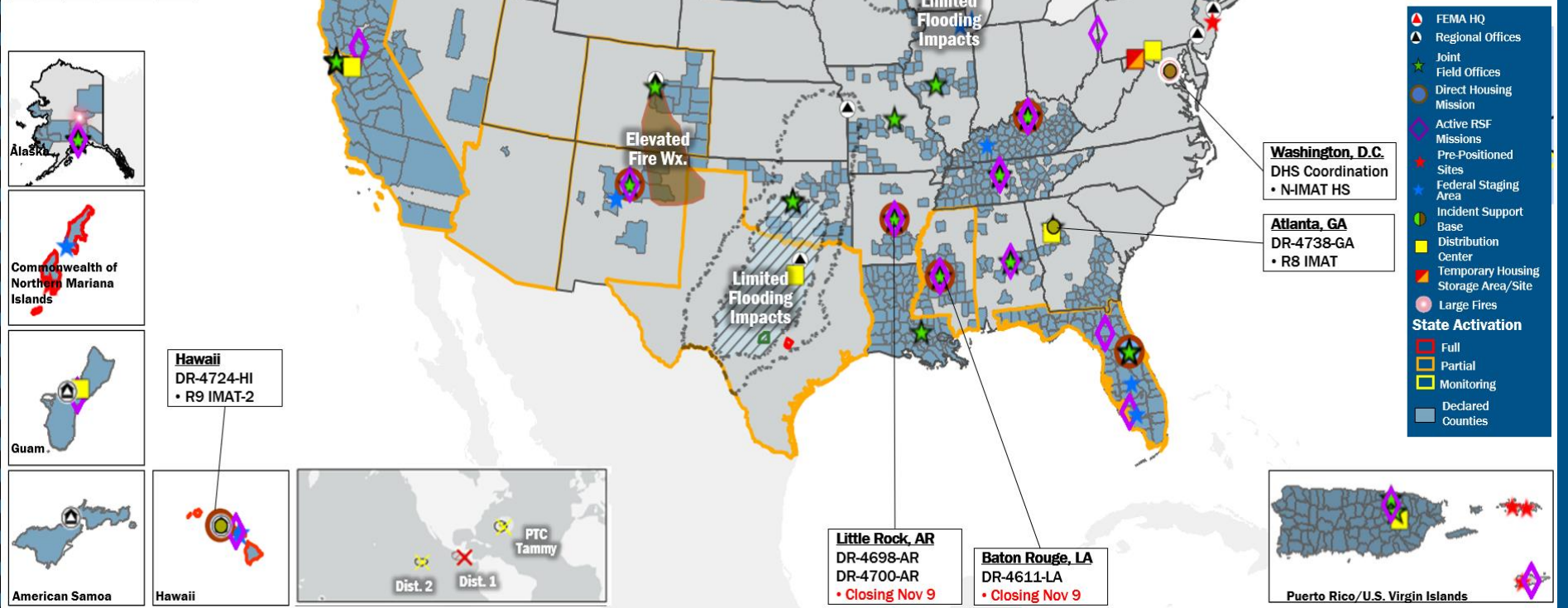
**19 + 6** Joint Field Offices Virtual Joint Field Offices Supporting  
**78 + 6** Major Disasters Emergency Declarations  
**9** Direct Housing Missions  
**28** RSF-Supported Disasters

Thursday  
 October 26, 2023  
 8:30 a.m. ET

FEMA HQ	
NWC	NRCC
Monitoring	Activated
FEMA REGIONS	
Watch	RRCC
Monitoring	I Rostered
Monitoring	II Rostered
Monitoring	III Rostered
Monitoring	IV Rostered
Monitoring	V Rostered
Monitoring	VI Rostered
Monitoring	VII Rostered
Monitoring	VIII Rostered
Monitoring	IX Rostered
Monitoring	X Rostered
Notes:	
RWCs/RRCCs/IMATs: NRCC/N-IMAT HS: DHS Coordination R6 IMAT-1: EM-3600-LA (Virtual)	STATE EOCs: MS: Severe Weather FL: TC Idalia TX: Ongoing Threats CO: Avian Influenza/ Fremont Co. Return to Nature AZ/CO: SW Border CA/HI/WA: Wildfires CA/NV: TC Hilary MP: TC Bolaven
Surge Capacity Force	
Rostered 8,310	Deployed 0

N-IMATs	
2-5 Teams Available	
Red	
White	
Blue	
Gold	
HS	DC
R-IMATs	
≥ 7 Teams Available	
I	1
II	Reconstituting
III	
IV-1	2 / Personnel
IV-2	Personnel
V	Reconstituting
VI-1	LA (Virtual)
VI-2	3
VII	Personnel
VIII	GA
IX-1	Personnel
IX-2	HI
X	Personnel
	Fully Mission Capable (FMC)
	Partially Mission Capable (PMC)
	Not Mission Capable (NMC)
	Deployed

REGIONAL BREAKDOWN			
	JFO/VJFO	DR	EM
I	3/0	10	2
II	1/1	4	0
III	0/0	0	0
IV	6/1	20	1
V	2/0	2	0
VI	3/2	6	1
VII	1/0	2	0
VIII	2/0	5	0
IX	0/1	18	2
X	1/1	11	0



**IM Workforce**  
 13,631 (-3) Assigned  
 4,294 (+57) Unavailable  
 6,022 (-49) Deployed  
 24% / 3,315 (-11) Available

**IM Cadre Availability** 14 Cadres ≤ 25% Availability  
 Civil Rights: 24% (33/139); Disability Integration: 16% (9/55); External Affairs: 23% (117/506);  
 Environmental Planning and Historic Preservation: 16% (131/811); Field Leadership: 4% (6/136);  
 Hazard Mitigation: 15% (187/1,218); Human Resources: 20% (35/178); Interagency Recovery Coordination: 18% (53/294);  
 Logistics: 19% (298/1,516); Operations: 11% (38/341); Public Assistance: 9% (187/2,182); Planning 11% (52/468);  
 Safety: 9% (7/82); Security: 20% (26/133)

**MERS**  
 > 66%  
 36 Assigned  
 0 Unavailable  
 0 Deployed  
 36 Available

**US&R**  
 > 66%  
 28 Assigned  
 2 Unavailable  
 0 Deployed  
 26 Available

**FCO**  
 ≤ 1 Type I  
 50 Assigned  
 8 Unavailable  
 42 (+2) (27 (-1) FCO) Deployed  
 0 (-2) Available



# Joint Preliminary Damage Assessments

Region	State / Location	Incident	IA	Number of Counties		Start - End
			PA	Requested	Complete	
I	MA	Flooding Sep 11-13	IA	2	0	10/10 - TBD
			PA	4	0	10/10 - TBD
	RI	Flooding and Tornado Sep 10-13	IA	1	0	10/24 - TBD
			PA	0	0	N/A
III	PA	Flooding Sep 9-10	IA	1	1	10/2 - 10/4
			PA	3	0	9/28 - TBD
	WV	Flooding Aug 28-30	IA	5	5	9/19 - 9/21
			PA	4	0	10/16 - TBD



**FEMA**

# Declaration Amendments

Declaration	Number	Issued	Action
FEMA-4726-DR-MT	2	Oct 25	Appoints Kenneth G. Clark as FCO
FEMA-4745-DR-MT	1	Oct 25	Appoints Kenneth G. Clark as FCO



**FEMA**

# Declaration Requests in Process – 10

State / Tribe / Territory – Incident Description	Type	IA	PA	HM	Requested
MI – Flooding – APPEAL	DR		X	X	Jun 15
OH – Train Derailment	DR	X	X	X	Jul 3
UT – Flooding	DR		X	X	Aug 11
AR – Severe Storms and Flooding	DR	X	X	X	Aug 22
Inupiat Community of the Arctic Slope (ICAS) – Severed Undersea Fiber Optic Line – APPEAL	EM		X		Aug 23
NH – Severe Winter Storm and Snowstorm – APPEAL	DR		X	X	Sep 6
KS – Severe Storm, Straight-line Winds, Tornadoes, and Flooding	DR		X	X	Sep 13
CA – Tropical Storm Hilary	DR		X	X	Sep 14
WA – Wildfires	DR	X	X	X	Oct 4
MI – Severe Storms, Tornadoes, and Flooding	DR	X	X	X	Oct 18



**FEMA**



# FEMA

Helping people before, during, and after disasters.



*Scan to subscribe to this briefing.*