

FEMA National Watch Center

Daily Operations Briefing

Friday, October 21, 2022

8:30 a.m. ET



FEMA

National Current Ops / Monitoring

New Significant Incidents / Ongoing Ops

- No significant incidents / operations

Hazard Monitoring

- Critical Fire Weather – WY and NV
- Heavy Snow Possible – Northern Rockies
- Tropical Activity:
 - Eastern Pacific:
 - Tropical Storm Roslyn

Disaster Declaration Activity

- Request: Major Disaster Declaration – UT

Event Monitoring

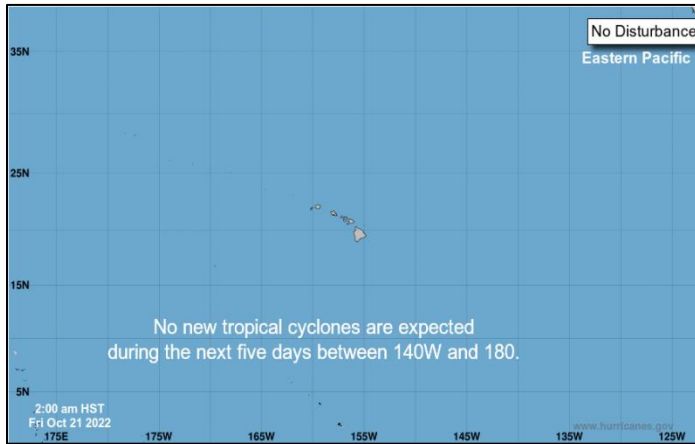
- No significant events



FEMA

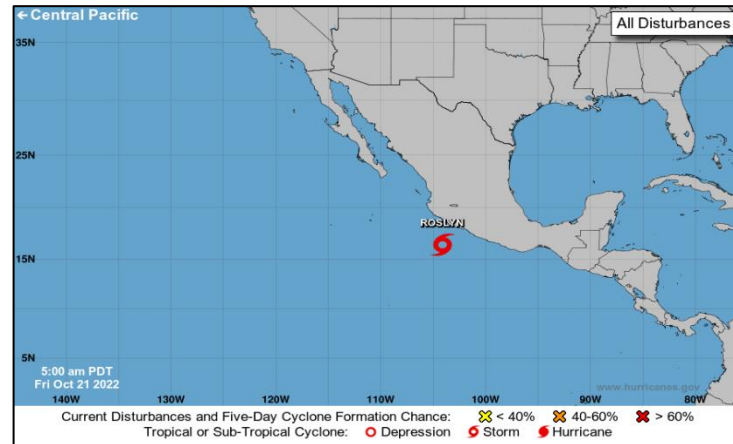
Tropical Outlook – Five Day

Central Pacific



- No tropical cyclones expected during the next 5 days

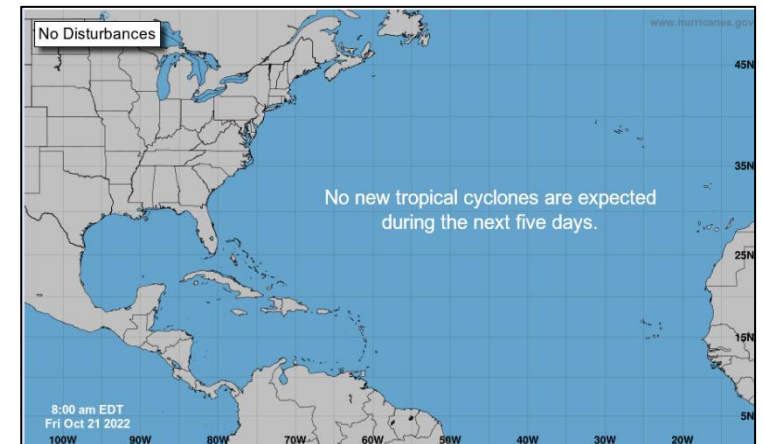
Eastern Pacific



[Tropical Storm Roslyn](#) (*Advisory #6A as of 8:00 a.m. ET*)

- Located **190 miles S** of Manzanillo, Mexico
- Maximum sustained winds **65 mph**
- Moving **WNN** at **7 mph**
- Tropical-storm-force winds extend outward up to **90 miles**
- **Roslyn is forecast to become a hurricane later today**

Atlantic



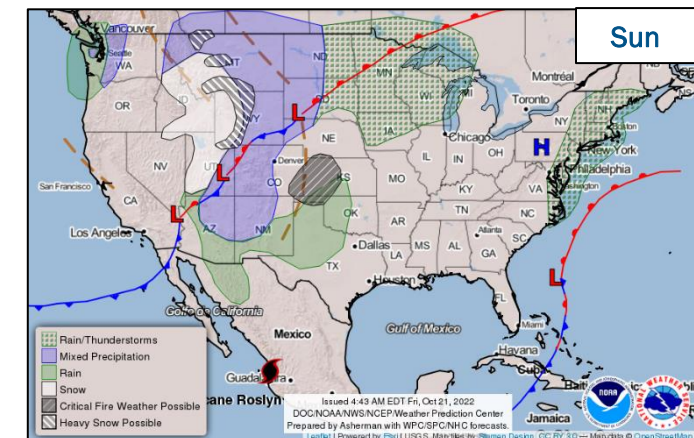
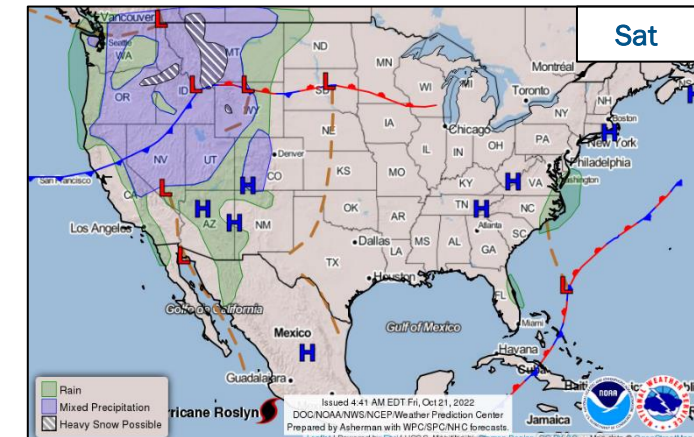
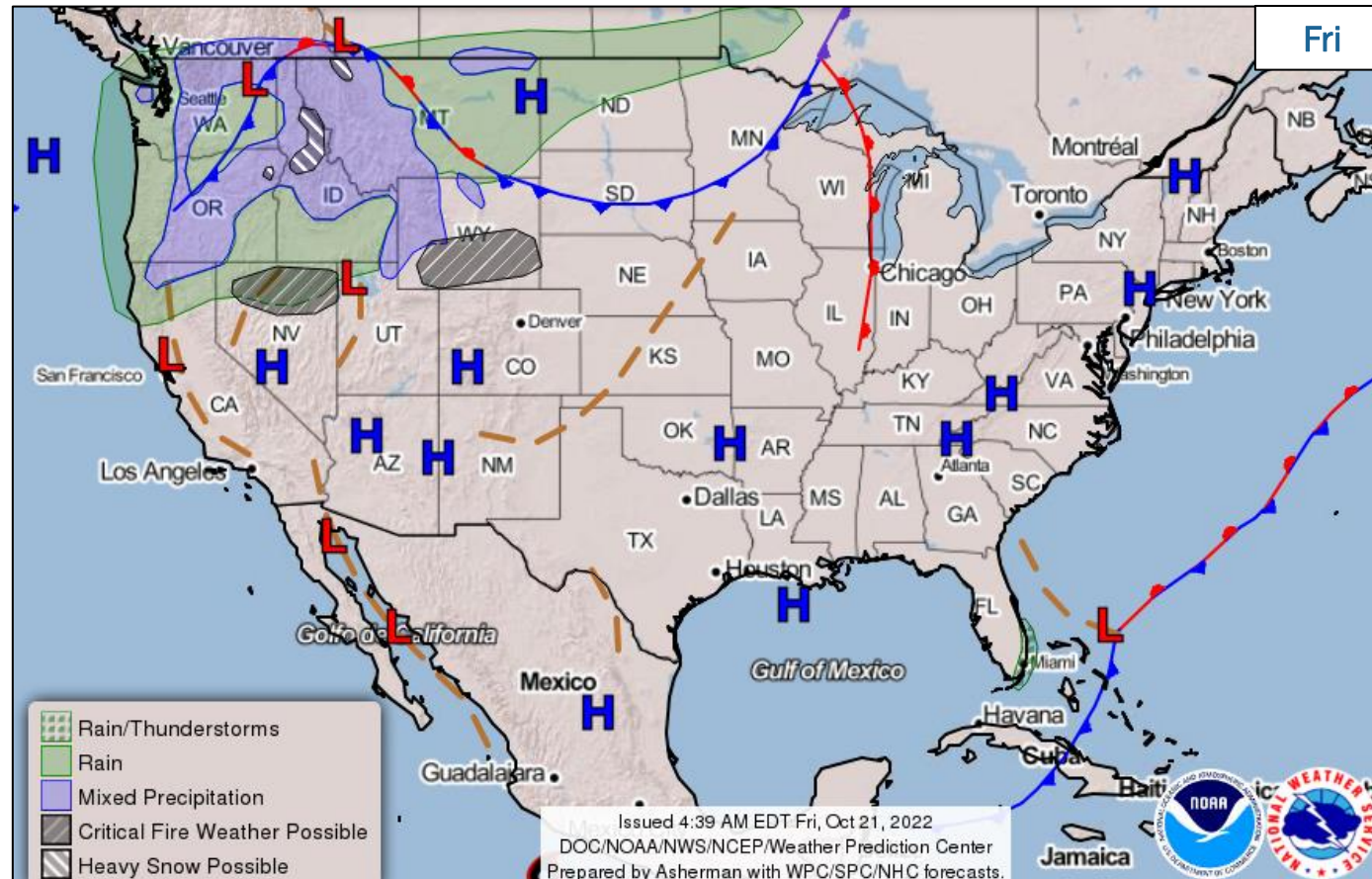
- No tropical cyclones expected during the next 5 days



FEMA

National Watch Center

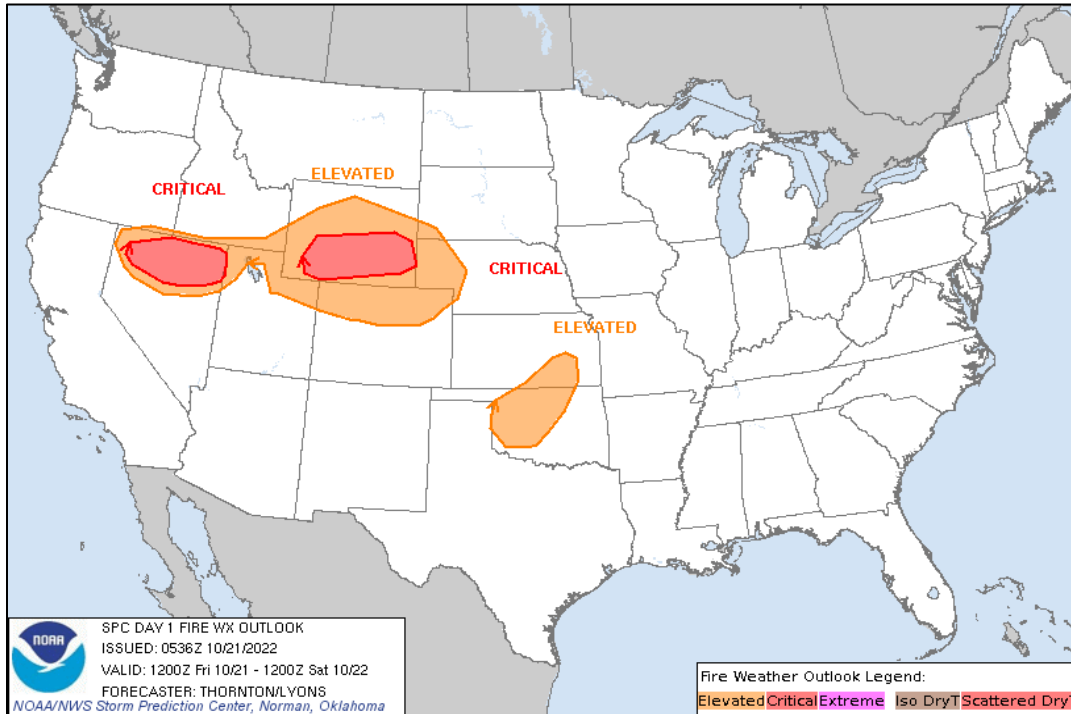
National Weather Forecast



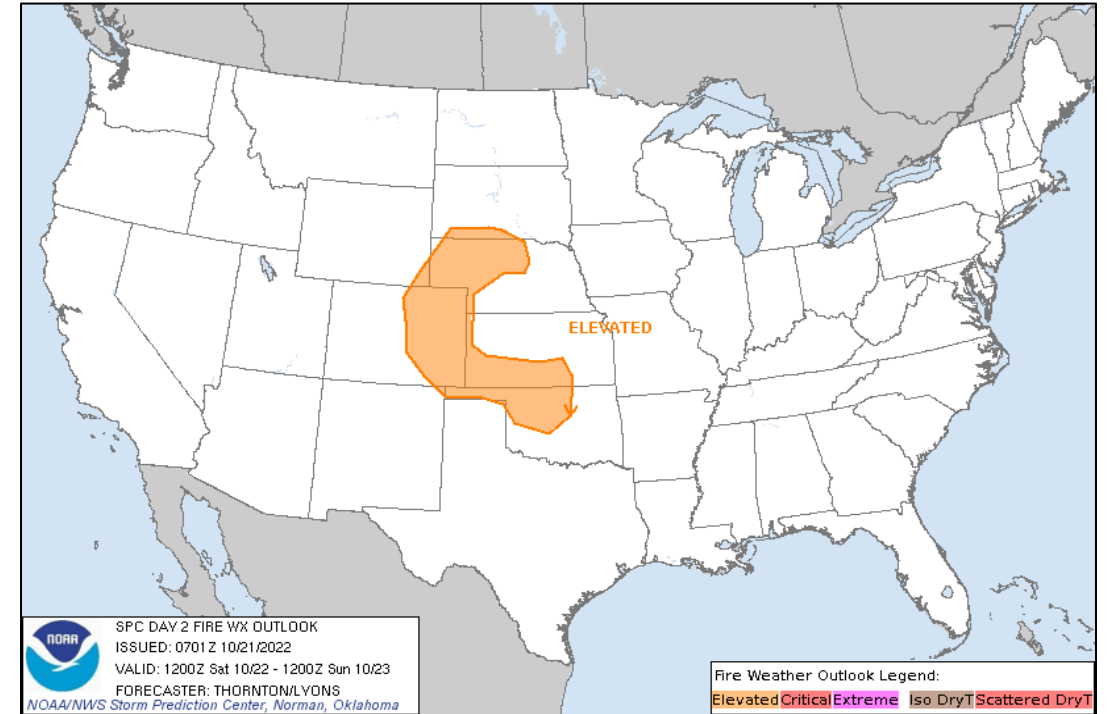
FEMA

National Watch Center

Fire Weather Outlook



Today



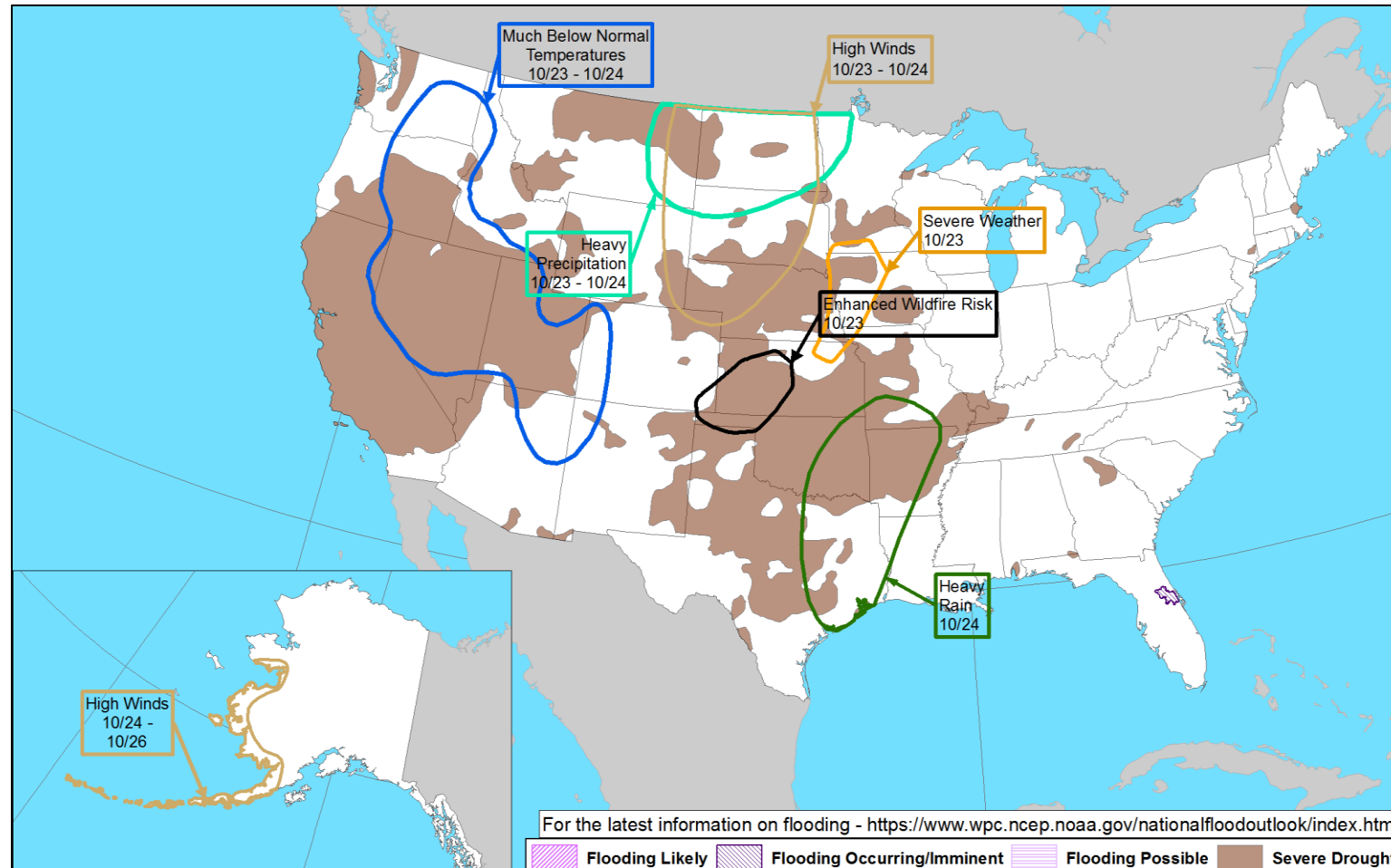
Tomorrow



FEMA

National Watch Center

Hazards Outlook – Oct 23-27



FEMA

National Watch Center

Wildfire Summary

Fire Name (Co., ST)	FMAG #	Acres Burned	Percent Contained	Evacuations	Structures (Homes / Other)			Fatalities / Injuries
					Threatened	Damaged	Destroyed	
Nakia Creek - FINAL (Clark/Skamania, WA)	5456-FM-WA	1,918 (+49)	30% (+7)	M: 0 (-98)	H: 1,610 (+98)	H: 0	H: 0	0 / 0
				V: 0	O: 1	O: 0	O: 0	

(Evacuations: M = Mandatory / V = Voluntary; Structures: H = Homes and Mixed Commercial/Residential / O = Non-residential Commercial/Other Minor Structures)

FEMA Common Operating Picture

16

Joint Field
Offices

9

Virtual Joint
Field Offices

56

Major
Disasters

11

Emergency
Declarations

Friday
October 21, 2022
8:30 a.m. ET

FEMA HQ

NWC

NRCC

Monitoring

Rostered

FEMA REGIONS

Watch

RRCC

Monitoring

I

Rostered

Monitoring

II

Rostered

Monitoring

III

Rostered

Monitoring

IV

Rostered

Monitoring

V

Rostered

Monitoring

VI

Rostered

Monitoring

VII

Rostered

Monitoring

VIII

Rostered

Monitoring

IX

Rostered

Monitoring

X

Rostered

Notes:

RWCs/RRCCs:

STATE EOCs:

- NJ: Remnants of Ida
- NJ/WA: Monkeypox
- CO/NJ: Avian Influenza
- PR: TC Fiona
- FL: TC Ian
- KY/NM: Flooding
- GA: Supply Chain
- Disruptions
- MS: Jackson Water Crisis
- IL: SW Border Bus Reception and Coordination
- MI: Industrial Fire
- AZ/CO/NM/WA: Wildfires
- KS: All Hazard
- AS/HI: Seismic Activity
- AK: West Coast Storm

Surge Capacity Force

Rostered

7,690

Deployed

216 (+14)

N-IMATs

2-4 Teams Available

Red

White

FL

Blue

PR/FL

Gold

R-IMATs

4-6 Teams Available

I

FL

II

PR

III

FL

IV-1

FL

IV-2

FL

V

PR

VI-1

Personnel

VI-2

1

VII

FL

VIII

Personnel

IX-1

Personnel

IX-2

AK

X

AK

Fully Mission Capable (FMC)

Partially Mission Capable (PMC)

Not Mission Capable (NMC)

Deployed

REGIONAL BREAKDOWN

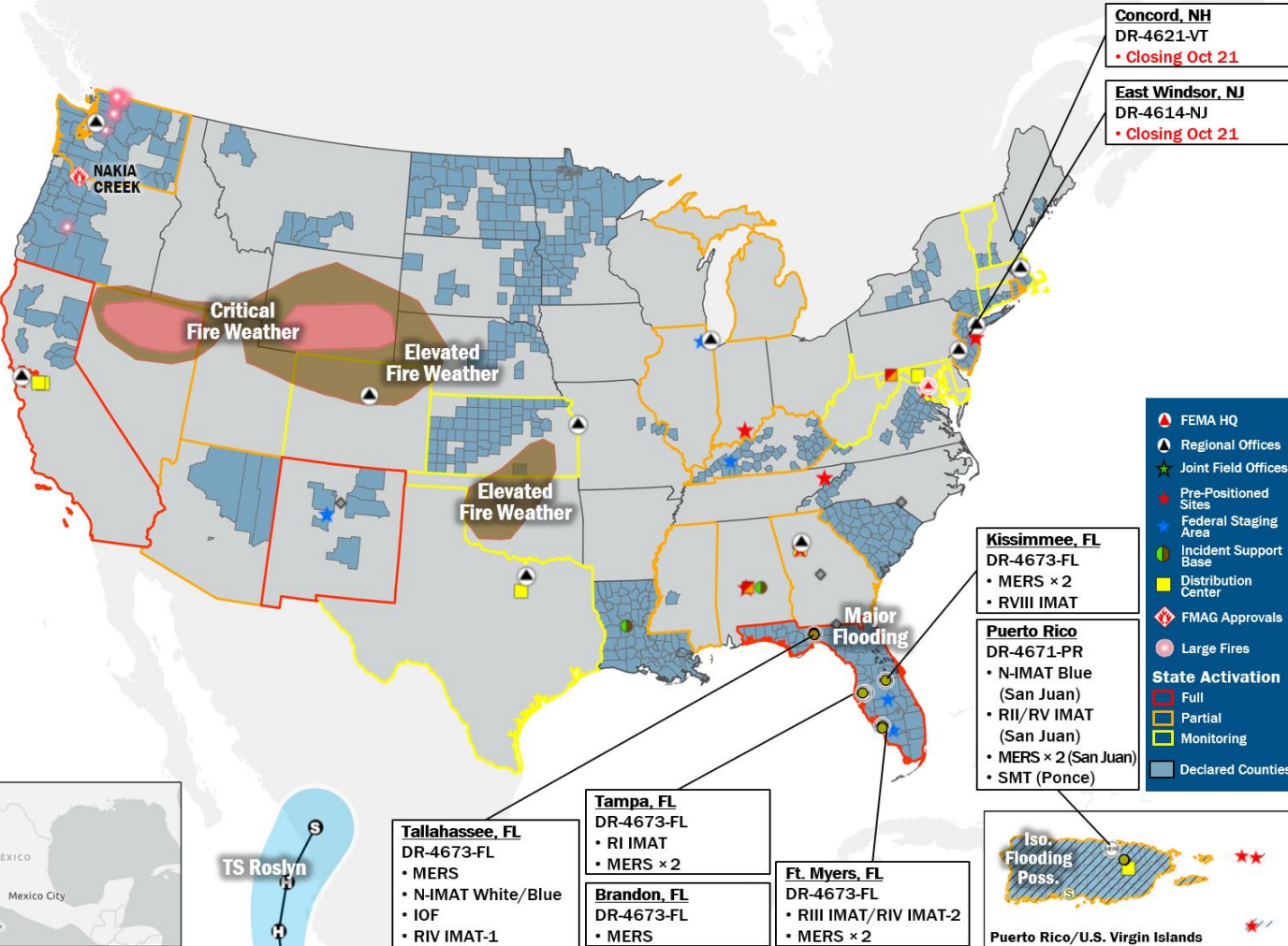
	JFO/VJFO	DR	EM
I	3/0	7	1
II	3/3	6	3
III	1/0	2	0
IV	1/1	6	4
V	1/0	4	0
VI	2/1	3	3
VII	2/1	4	0
VIII	1/1	4	0
IX	0/1	6	0
X	2/1	14	0



Anchorage, AK
DR-4672-AK
• RX IMAT



TS Roslyn



- FEMA HQ
- Regional Offices
- Joint Field Offices
- Pre-Positioned Sites
- Federal Staging Area
- Incident Support Base
- Distribution Center
- FMAG Approvals
- Large Fires
- State Activation
 - Full
 - Partial
 - Monitoring
 - Declared Counties



Puerto Rico/U.S. Virgin Islands

IM Workforce

13,474 (-2) Assigned
3,876 (-11) Unavailable
7,205 (-16) Deployed

18% / 2,393 (+25) Available

IM Cadre Availability ≤ 25% Availability

Civil Rights: 8% (10/118); Disaster Field Training Operations: 25% (25/100); Disability Integration: 6% (4/64); Disaster Survivor Assistance: 23% (258/1,095); External Affairs: 20% (98/487); Environmental Planning and Historic Preservation: 19% (158/852); Field Leadership: 6% (9/142); Hazard Mitigation: 10% (128/1,313); Human Resources: 17% (29/168); Individual Assistance: 17% (437/2,546); Interagency Recovery Coordination: 11% (33/291); Information Technology: 16% (99/602); Logistics: 18% (244/1,358); Operations: 10% (37/366); Public Assistance: 15% (343/2,308); Planning: 9% (43/480); Safety: 13% (10/76); Security: 22% (31/138)

MERS

≥ 66%

36 Assigned
0 Unavailable
10 Deployed

26 Available

US&R

≥ 66%

28 Assigned
5 Unavailable
0 Deployed

23 Available

FCO

≤ 1 Type I

51 Assigned
1 Unavailable
45 (27 FCOR) Deployed

5 Available

Joint Preliminary Damage Assessments

Region	State / Location	Incident	IA	Number of Counties		Start – End
			PA	Requested	Complete	
IV	SC	Hurricane Ian Sep 25 – Oct 4	IA	4	1	10/16 – TBD
			PA	7	4 (+2)	10/17 – TBD
V	IN	Flooding Sep 3	IA	0	0	N/A
			PA	3	0	10/18 – TBD
VI	NM	Monsoons Jun 20 and continuing	IA	17	0	TBD
			PA	12	12	6/22 – 10/3
IX	CA	September Extreme Heat and Wildfires Aug 31 and continuing	IA	5	5	9/29 – 10/3
			PA	5	0	10/4 – TBD



FEMA

Declaration Request – Utah

Declaration Type: Major Disaster – Utah

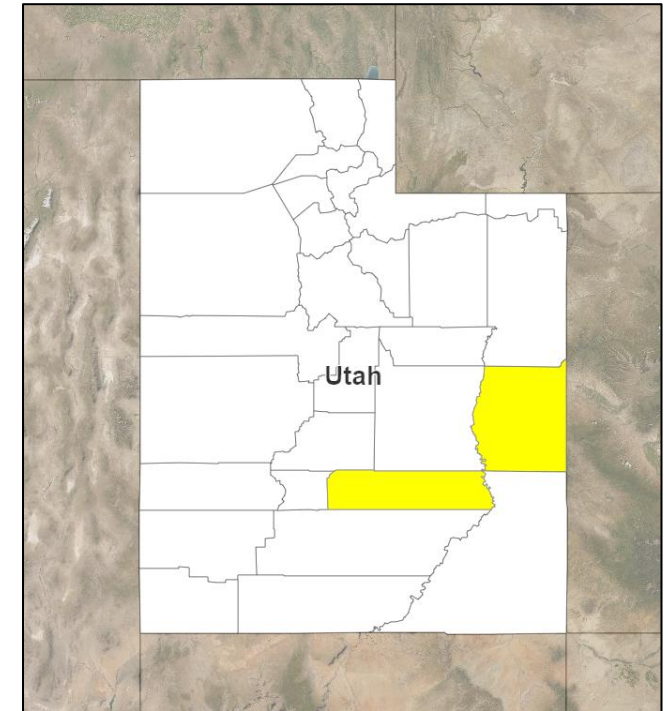
Requested: Oct 19

Incident: Severe Storms and Flooding

Incident Period: Aug 19-21

Requested:

- **PA:** 2 counties
- **Hazard Mitigation:** Statewide



■ PA



FEMA

Declaration Requests in Process – 4

State / Tribe / Territory – Incident Description	Type	IA	PA	HM	Requested
OR – Wildfires and Straight-line Winds	EM		X		Sep 9
GA – Flooding	DR	X			Oct 4
WV – Severe Storms, Flooding, Landslides, and Mudslides	DR	X	X	X	Oct 14
UT – Severe Storms and Flooding	DR		X	X	Oct 19



FEMA



FEMA

Helping people before, during, and after disasters.



Scan to subscribe to this briefing.