



FEMA

Daily Operations Briefing

Wednesday, October 21, 2020

8:30 a.m. ET

National Current Operations and Monitoring



FEMA

Significant Incidents or Threats:

- Wildfires – Western U.S.
- Winter weather – Pacific Northwest to the Great Lakes
- Freezing rain possible – Northern Plains
- Red Flag Warnings – CA, UT, and CO
- COVID-19

Tropical Activity:

- Atlantic:
 - Hurricane Epsilon (CAT 1)
- Eastern Pacific: No new tropical cyclones expected during the next five days
- Central Pacific: No new tropical cyclones expected during the next five days
- Western Pacific: No activity affecting U.S. interests

Declaration Activity:

- 2 Amendments issued

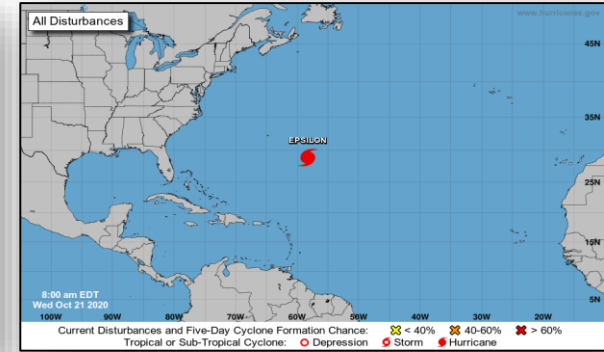
Tropical Outlook



Central Pacific



Eastern Pacific



Atlantic

Hurricane Epsilon CAT 1 (Advisory #9A as of 8:00 a.m. ET)

- 425 miles ESE of Bermuda
- Moving WNW at 14 mph
- Maximum sustained winds of 85 mph
- Additional strengthening is forecast
- Hurricane force winds extend outward up to 25 miles
- Tropical storm force winds extend outward up to 435 miles

COVID-19 Update



FEMA

Situation: Upward trajectory in COVID-19 case count continues across **44 (+2)** states/territories, with **4 (-2)** jurisdictions in a plateau status, and 8 jurisdictions on a downward trajectory; 1,255 FEMA employees deployed. (COVID-19 SLB, as of Oct 20)

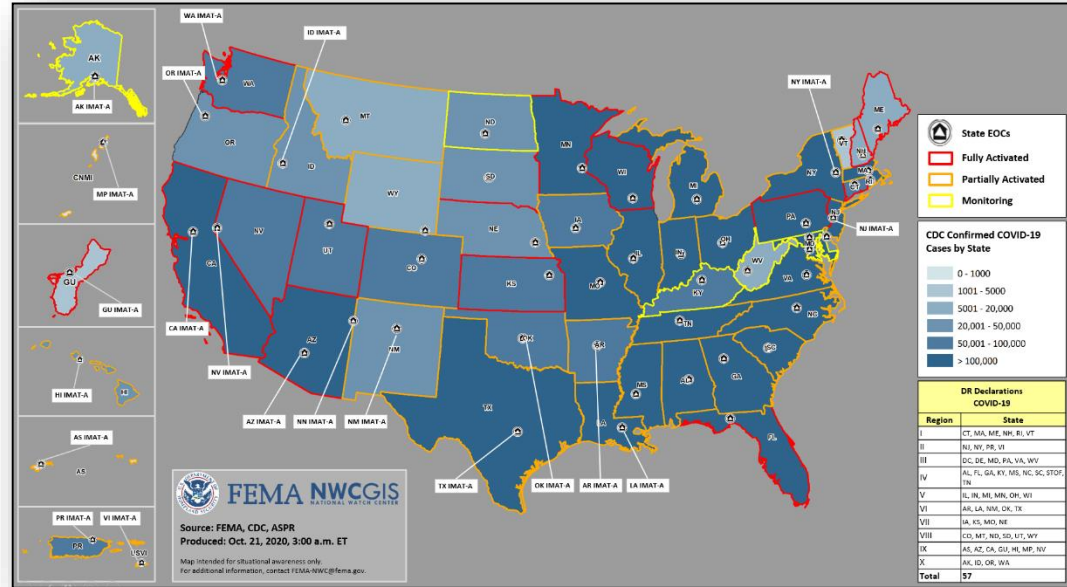
Nationwide Testing: **135,071,270 (+3,076,414)** cumulative (COVID-19 SLB, as of Oct 20)

COVID-19 positive cases continue to increase globally

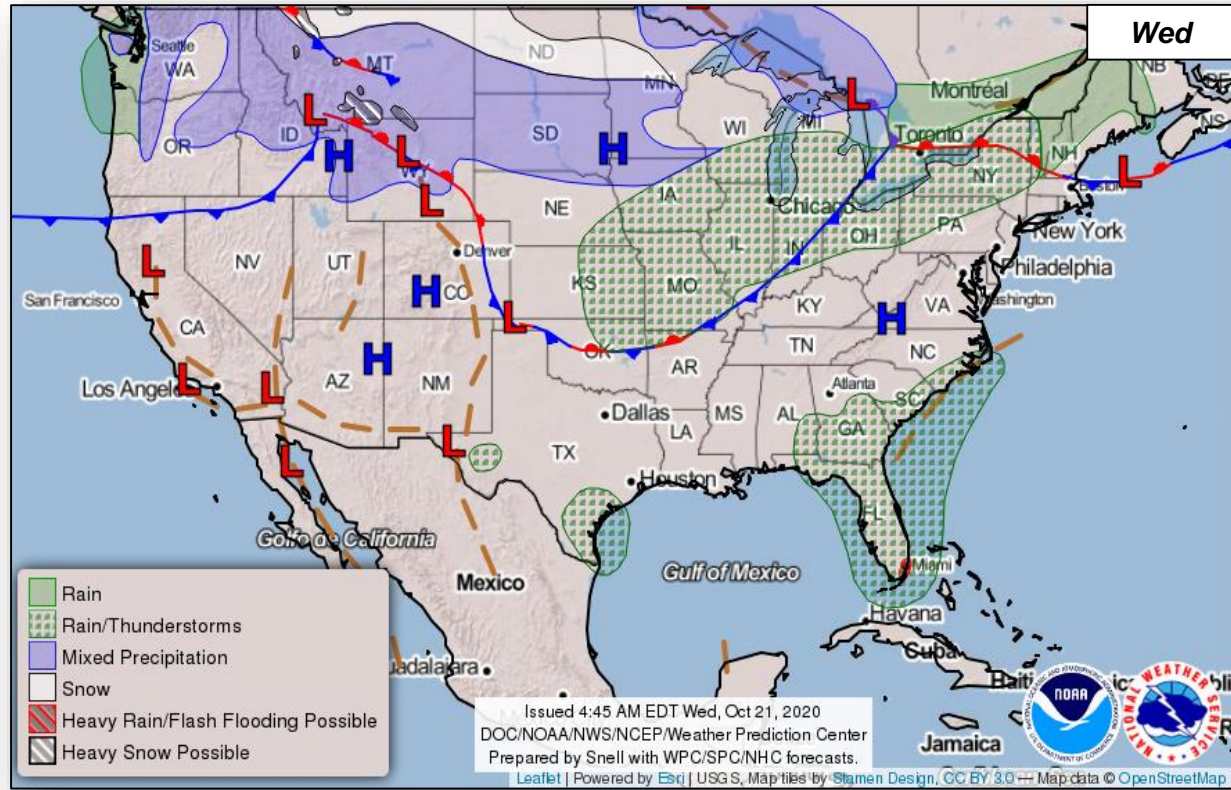
- COVID-19 Confirmed Cases:
 - United States: **8,188,585 (+60,061)**
 - Worldwide: **40,114,293 (+302,720)**
 - COVID-19 Associated Deaths:
 - United States: **219,499 (+513)**
 - Worldwide: **1,114,692 (+3,716)**
- (COVID-19 Response Update, as of Oct 20)

Response:

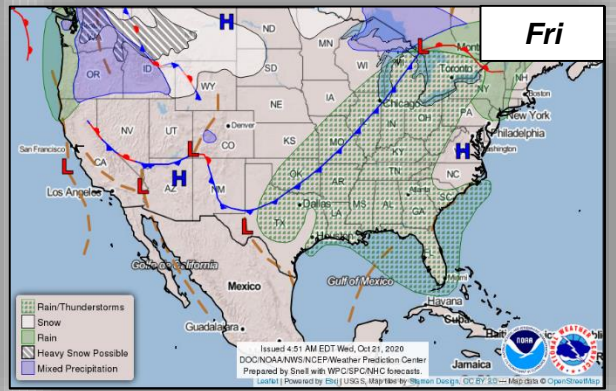
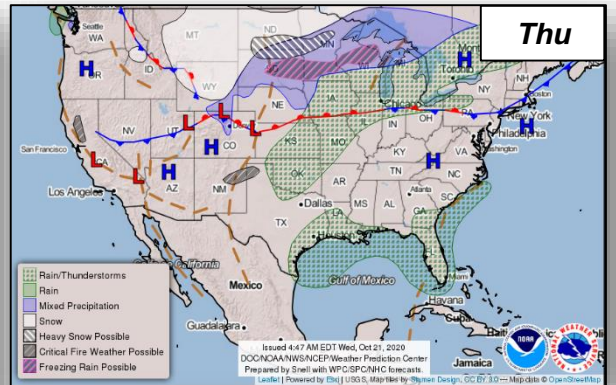
- NRCC conducting COVID response operations
- Regions I, II, III, V, VI, & X RRCCs at Level III
- Regions IV, VII, VIII, & IX RRCCs are rostered
- Regions VII, VIII, & IX COVID-19 working from the Virtual JFO
- NWC, all RWCs, and MOCs are monitoring



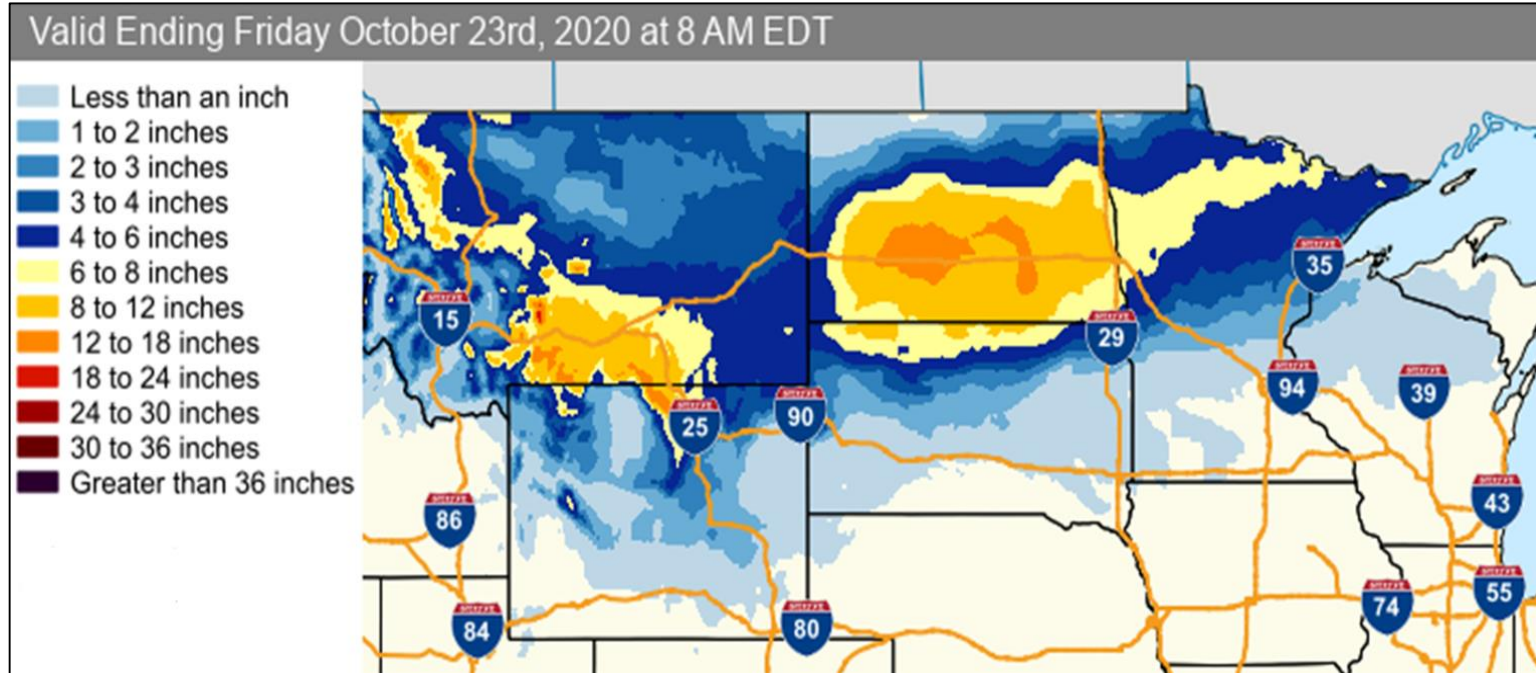
National Weather Forecast



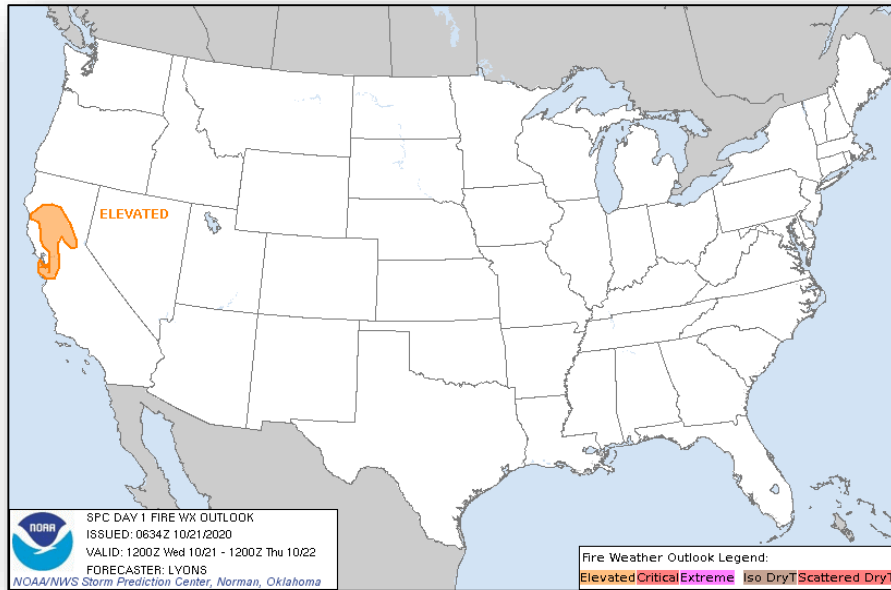
- Rain
- Rain/Thunderstorms
- Mixed Precipitation
- Snow
- Heavy Rain/Flash Flooding Possible
- Heavy Snow Possible



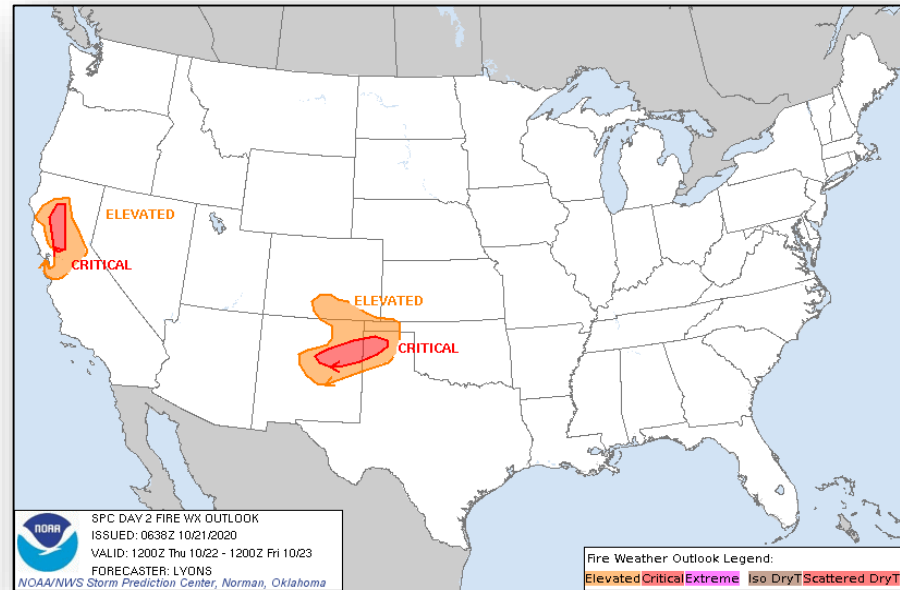
Forecast Snowfall



Fire Weather Outlook



Today



Tomorrow

Wildfire Summary



FEMA

Fire Name (County, ST)	FMAG #	Acres Burned	Percent Contained	Evacuations	Structures (Homes / Other)			Fatalities / Injuries
					Threatened	Damaged	Destroyed	
Colorado (3)								
Cameron Peak (Larimer, CO)	5349-FM-CO	205,005 (+601)	51%	M: 12,792	H: 51,220	H: 4	H: 49	0 / 32
				V: 0	O: 0	O: 0	O: 51	
Calwood (Boulder, CO)	5379-FM-CO	9,854 (+748)	21% (+4)	M: 1,323 (+323)	H: 3,500 (+3,000)	H: 0	H: 26	0 / 1
				V: 0	O: 750	O: 0	O: 2 (+2)	
East Troublesome (Grand County, CO)	5378-FM-CO	18,561 (+5,197)	10%	M: 115 (+14)	H: 89 (-46)	H: 0	H: 0	0 / 0
				V: 0	O: 45 (+45)	O: 0	O: 0	
Wyoming (1)								
Mullen (Carbon and Albany, WY)	5375-FM-WY	176,863 (+9)	73% (+1)	M: 1,440	H: 300	H: 0	H: 32	0 / 2
				V: 0	O: 0	O: 0	O: 34	

(Evacuations: M = Mandatory / V = Voluntary; Structures: H = Homes and Mixed Commercial/Residential / O = Non-residential Commercial/Other Minor Structures)

Joint Preliminary Damage Assessments



FEMA

Region	State / Location	Event	IA	Number of Counties		Start – End
			PA	Requested	Complete	
III	MD	Tropical Storm Isaias Aug 4-5	IA	0	0	N/A
			PA	21	2	8/21 – TBD
	PA	Tropical Storm Isaias Aug 4-5	IA	9	9	8/26 – 10/5
			PA	11	0	9/16 – TBD
VI	TX	Hurricane Laura Aug 23 and continuing	IA	10	10	9/15 – 10/19
			PA	10	0	9/2 – TBD

Declaration Requests in Process – 11



FEMA

State / Tribe / Territory – Incident Description	Type	IA	PA	HM	Requested
Poarch Band of Creek Indians – COVID-19 Pandemic	DR	X	X		5/15
WA – Wildfires and Straight-Line Winds	DR	X	X	X	9/16
NJ – Tropical Storm Isaias	DR		X	X	9/28
CT – Tropical Storm Isaias	DR		X	X	9/30
TX – Hurricane Hanna	DR		X	X	9/30
TX – Hurricane Laura	DR	X	X	X	9/30
PA – Tropical Storm Isaias	DR	X	X	X	10/5
MS – Tropical Storm Cristobal (Appeal)	DR		X		10/1
UT – Severe Storm and Straight-line Winds	DR		X	X	10/7
PR – Severe Storms and Flooding	DR	X	X		10/13
WA – Wildfires and Straight-Line Winds	DR	X	X	X	10/9

Declaration Amendments



FEMA

Declaration	Number	Issued	Action
4562-DR-OR	2	Oct 20	Adds 1 county for debris removal (Category A) and permanent work; adds 8 counties for permanent work (Categories C-G)
4558-DR-CA	9	Oct 14	Authorizes a 100 percent Federal cost share for debris removal and emergency protective measures (Categories A and B), including direct Federal assistance, under Public Assistance

FEMA Common Operating Picture



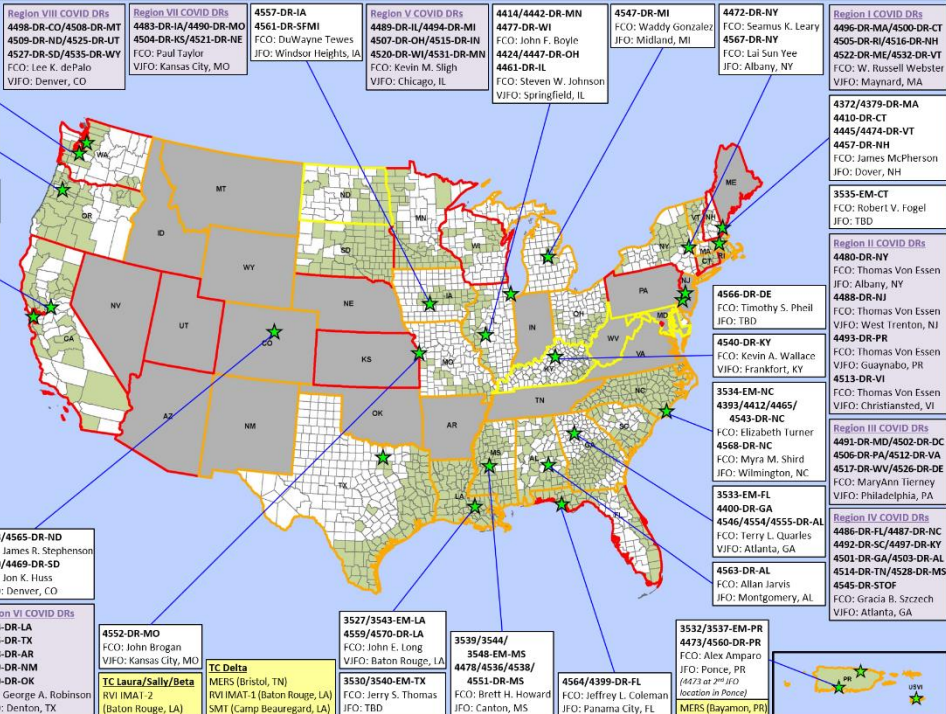
FEMA

FEMA HQ		
NWC	NRCC	
Monitoring	Level III	
FEMA REGIONS		
WATCH	RRCC	
Monitoring	I	Level III
Monitoring	II	Level III
Monitoring	III	Level III
Monitoring	IV	Rostered
Monitoring	V	Level III
Monitoring	VI	Level III
Alt. Location	VII	Rostered
Monitoring	VIII	Rostered
Monitoring	IX	Rostered
Monitoring	X	Level III

Major Disasters (DR): 107
Emergency Disasters (EM): 55
JFOs: 11 / VFOs: 17

- Staging Area
- Declared County (non-COVID-19 Declarations)
- Fully Activated
- Partially Activated
- Monitoring

As of 8:00 a.m. ET October 21, 2020
 Created by FEMA NWC



Region IX COVID DRs
 4482-DR-CA/4495-DR-GU
 4510-DR-HI/4511-DR-MP
 4523-DR-NV/4524-DR-AZ
 4537-DR-AS
 FCO: Robert J. Fenton
 VFO: Oakland, CA

4549-DR-HI
 FCO: Colby Stanton
 JFO: TBD

Region X COVID DRs
 4493-DR-WA/4499-DR-OR
 4533-DR-AK/4534-DR-ID
 FCO: Michael F. O'Hare
 VFO: Bothell, WA

4539-DR-WA
 FCO: Timothy B. Manner
 VFO: Camp Murray, WA

4519-DR-OR
 FCO: Dolph A. Diemont
 VFO: Salem, OR

4562-DR-OR
 FCO: Dolph A. Diemont
 JFO: TBD

MERS (Salem, OR)
 RX IMAT (Salem, OR)

4558/4569-DR-CA
 FCO: Willie G. Nuth
 JFO: Rancho Cordova, CA

MERS (Mather, CA)
 RIX IMAT 1 (Mather, CA)

Region VI COVID DRs
 4484-DR-LA
 4485-DR-TX
 4518-DR-AR
 4529-DR-NM
 4530-DR-OK
 FCO: George A. Robinson
 VFO: Denton, TX

4553/4565-DR-ND
 FCO: James S. Stephenson
 4440/4469-DR-SD
 FCO: Jon K. Huss
 VFO: Denver, CO

4552-DR-MO
 FCO: John Brogan
 VFO: Kansas City, MO

TC Delta
 MERS (Bristol, TN)
 RVI IMAT 1 (Baton Rouge, LA)
 SMT (Camp Beauregard, LA)

TC Laura/Sally/Beta
 RVI IMAT 2 (Baton Rouge, LA)

3527/3543-EM-LA
 4559/4570-DR-LA
 FCO: John E. Long
 VFO: Baton Rouge, LA

3539/3544/3548-EM-MS
 4478/4536/4538/
 4551-DR-MS
 FCO: Brett H. Howard
 JFO: Canton, MS

4564/4399-DR-FL
 FCO: Jeffrey L. Coleman
 JFO: Panama City, FL

3532/3537-EM-PR
 4473/4560-DR-PR
 FCO: Alex Amparo
 JFO: Ponce, PR
 (4473 at 2nd JFO location in Ponce)
 MERS (Bayamon, PR)

N-IMATs
 2-3 Teams Available

Red	
Blue	
Gold	

R-IMATs
 ≥ 7 Teams Available

I	
II	2
III	3
IV-1	
IV-2	
V	1
VI-1	LA
VI-2	LA
VII	
VIII	
IX-1	CA
IX-2	
X	OR
FMC	PMC
NMC	Deployed

Notes:

NRCC/RRCCs: COVID-19

All state EOCs (except IL, OR & SD) activated for COVID-19

PR: Earthquakes
 AL: TC Sally/Delta
 MS: TC Delta
 IA: Derecho
 UT: Flooding
 CA, WA, ID: Wildfires

Team:	US&R	MERS	FCOs	FDRCs	IM WORKFORCE
Status	33-65%	> 66%	≤ 1 Type I	≤ 1	
Assigned:	28	36	49 (+1)	9 (-1)	14,014 ▲
Unavailable	2 (+1)	0	1	0	3,205 ▼
Deployed:	0	1	48 (+1)	8	6,634 ▲
Available:	26 (-1)	35	0	1 (-1)	4,175 / 30% ▼

IM CADRE AVAILABILITY SUMMARY
 Cadres with 25% or Less Availability

CVR 17% (14/83); EA 17% (80/465); EHP 24% (158/664); FL 15% (26/175); HM 23% (287/1,239); LOG 22% (301/1,357); OPS 14% (47/327); PA 18% (538/3,046); SAF 13% (7/55)



FEMA

FEMA's mission is helping people before, during, and after disasters.

Click [here](#) to subscribe to this briefing
[FEMA.GOV](https://www.fema.gov)