

FEMA National Watch Center

Daily Operations Briefing

Friday, October 20, 2023

8:30 a.m. ET



FEMA

National Current Ops / Monitoring

New Significant Incidents / Ongoing Ops

- Tropical Storm Tammy – Puerto Rico/U.S. Virgin Islands

Hazard Monitoring

- Tropical Activity:
 - Atlantic:
 - Tropical Storm Tammy
 - Disturbance 1: Low (20%)
 - Eastern Pacific:
 - Hurricane Norma (CAT-3)
 - Disturbance 1: High (80%)

Disaster Declaration Activity

- Request: Major Disaster Declaration – MI

Event Monitoring

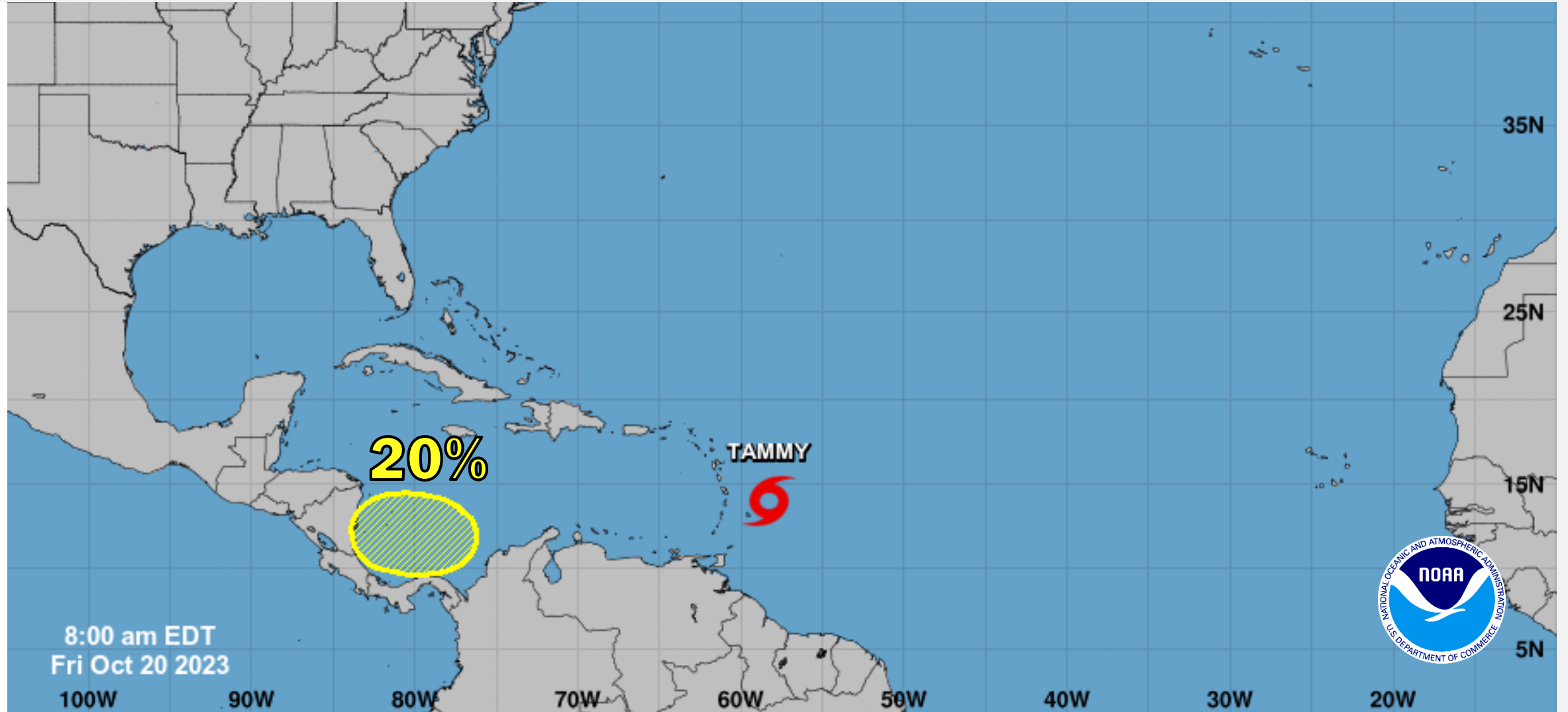
- No significant events



FEMA

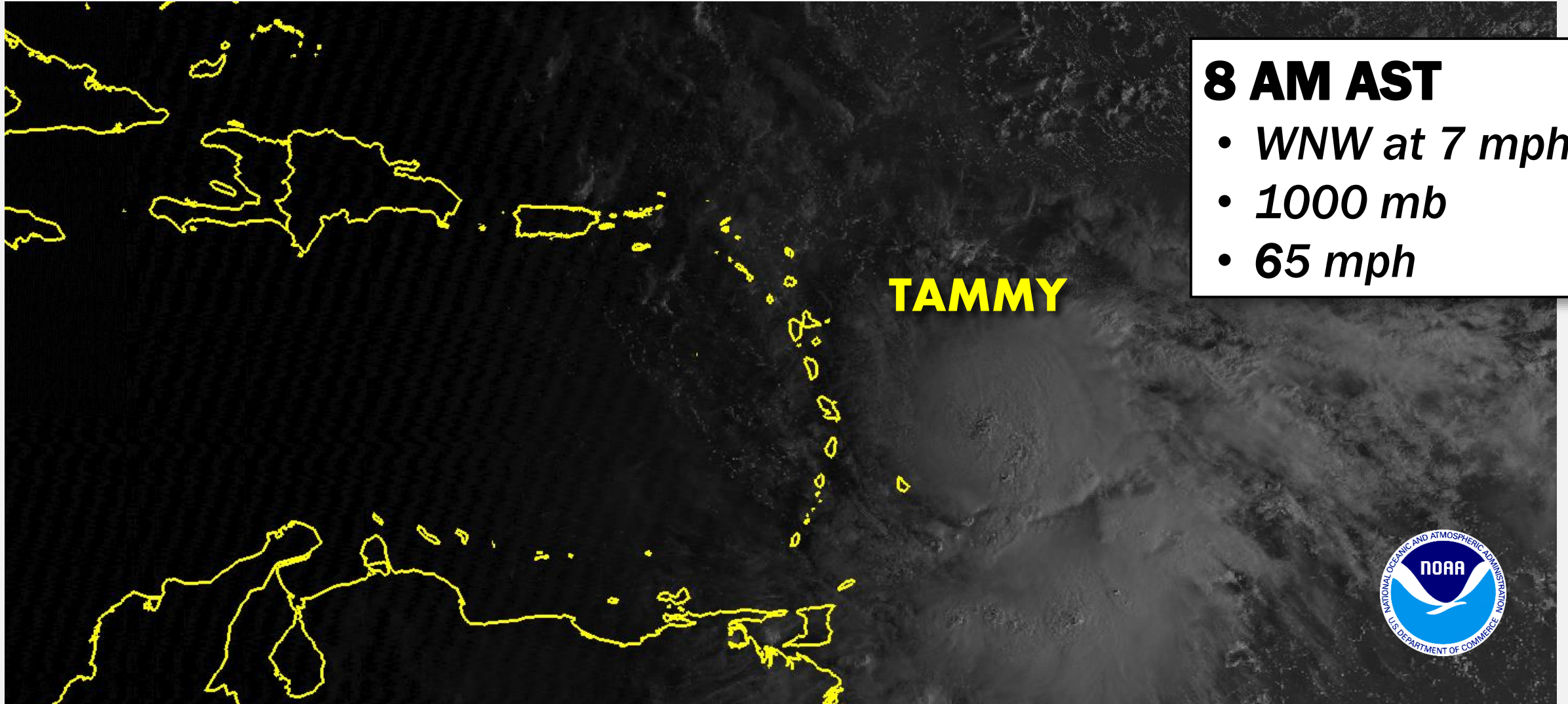
Atlantic Overview

TROPICAL OUTLOOK



Tropical Storm Tammy

SATELLITE LOOP



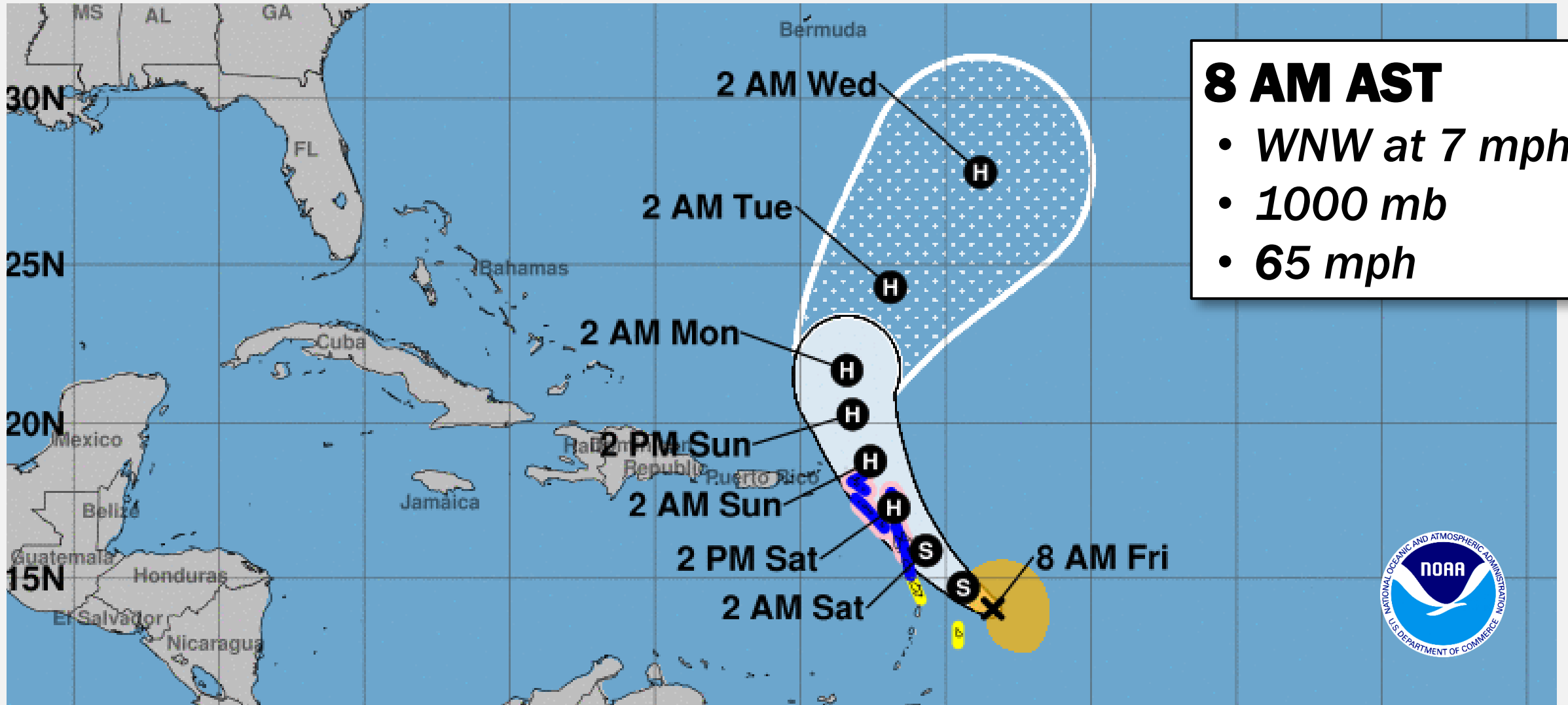
8 AM AST

- *WNW at 7 mph*
- *1000 mb*
- *65 mph*




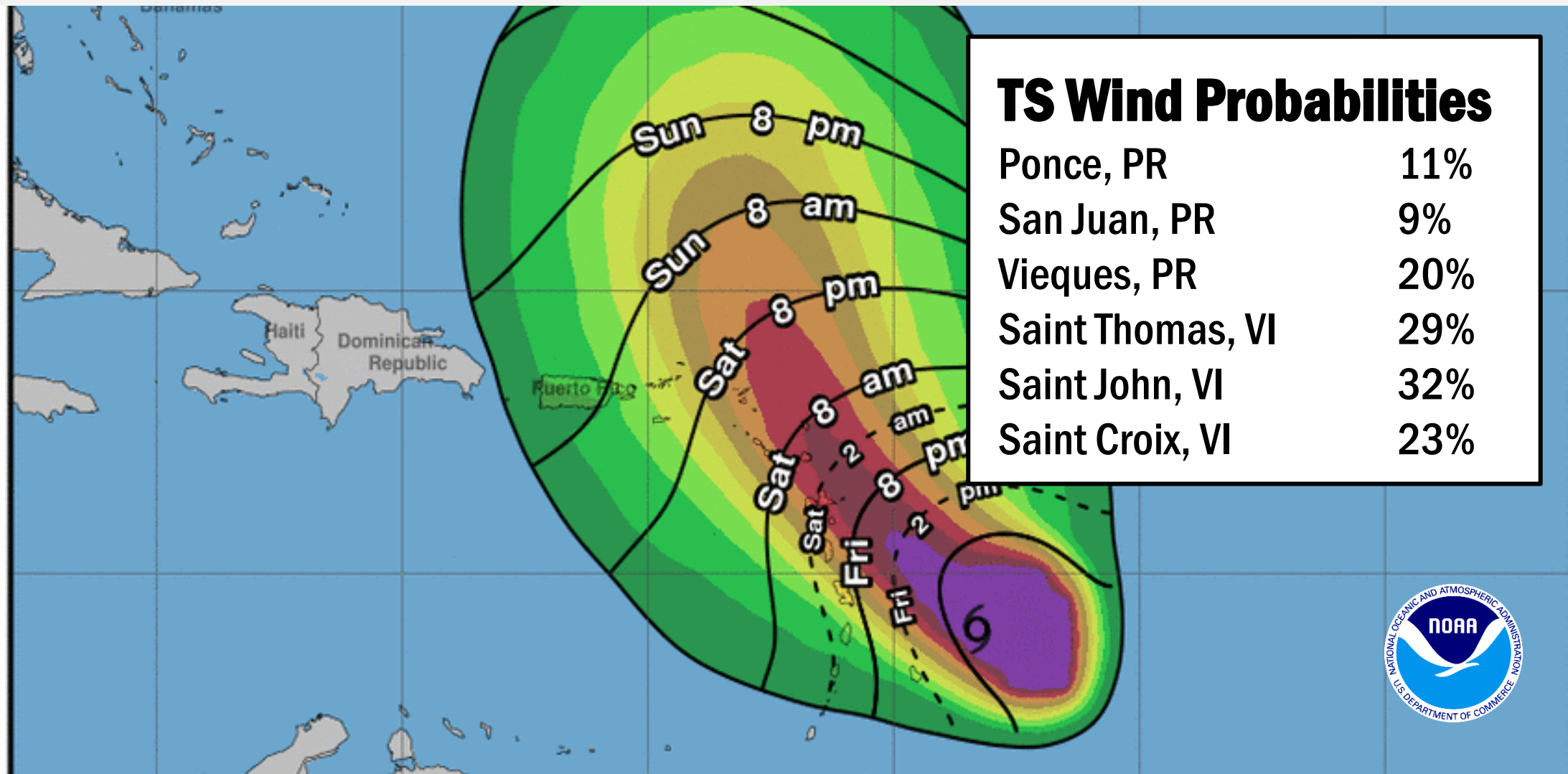
Tropical Storm Tammy

FORECAST TRACK



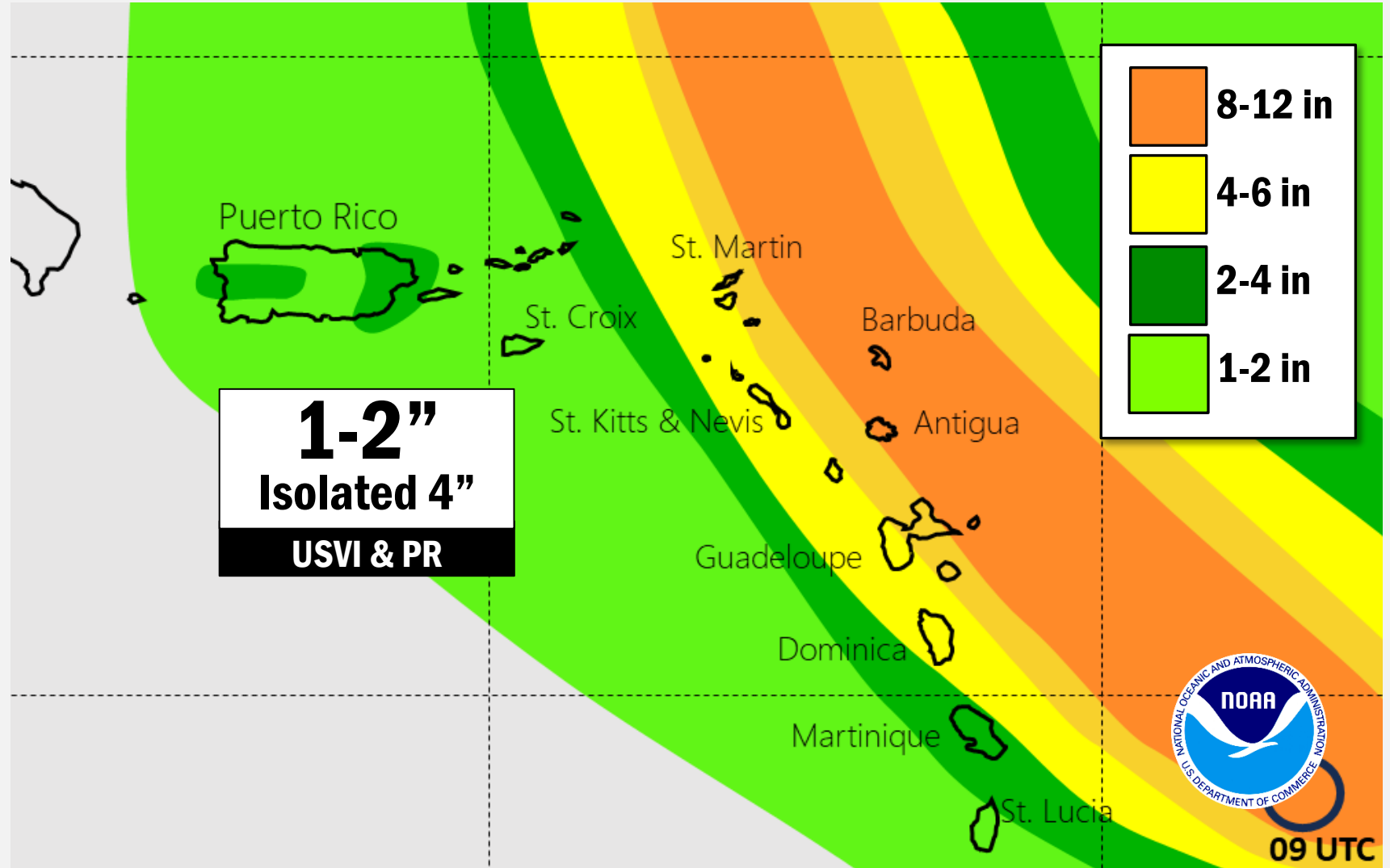
Tropical Storm Tammy

MOST LIKELY ARRIVAL OF TS WINDS



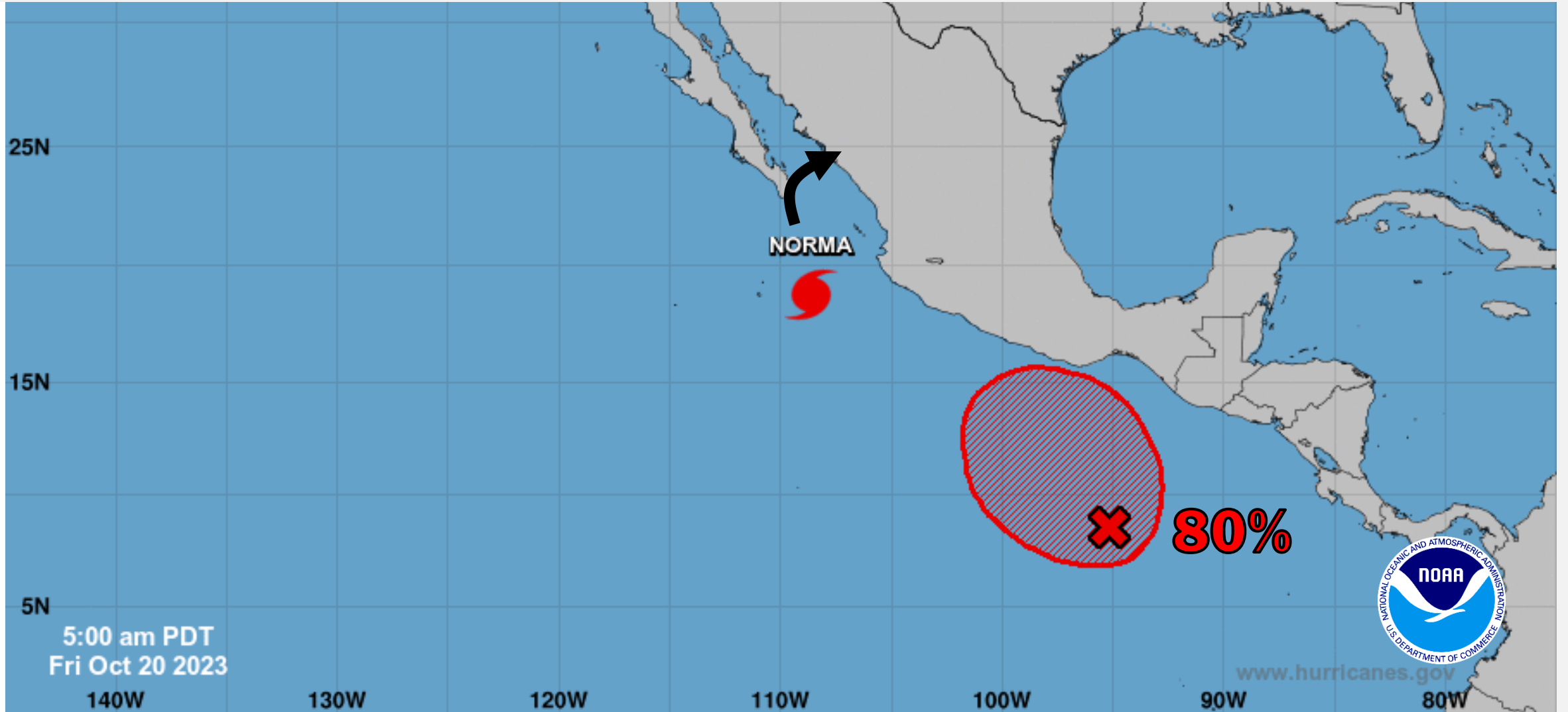
Tropical Storm Tammy

3 DAY RAINFALL



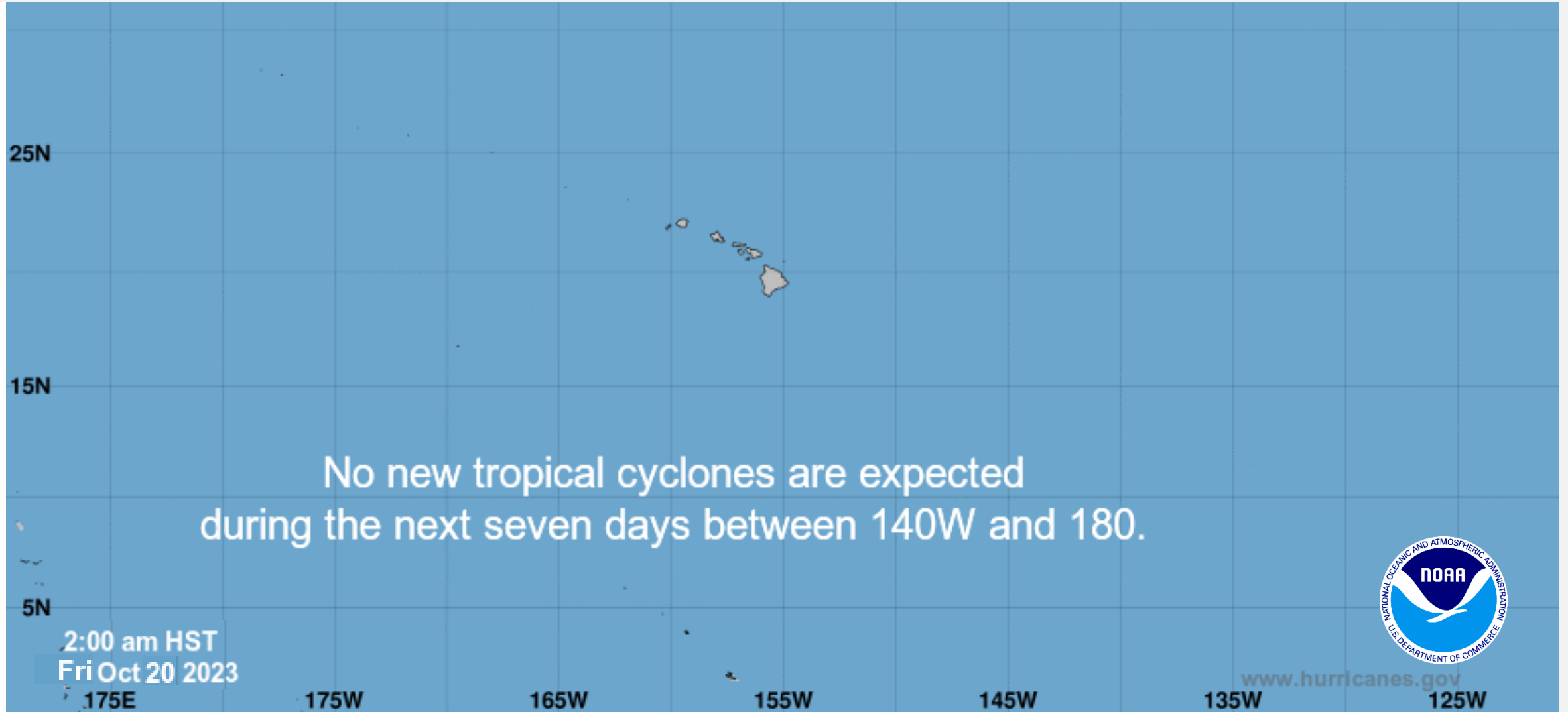
East Pacific Overview

TROPICAL OUTLOOK

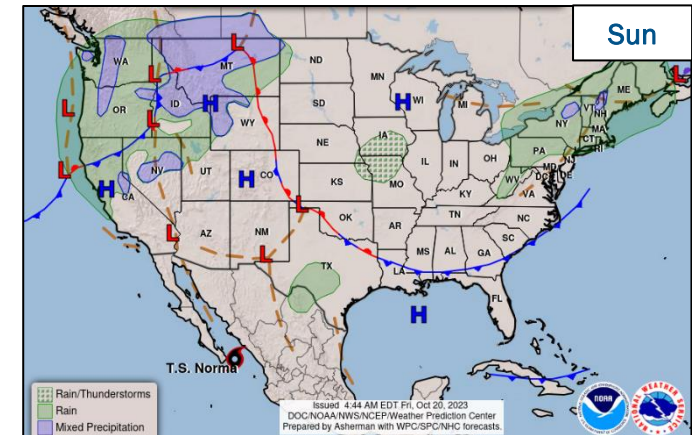
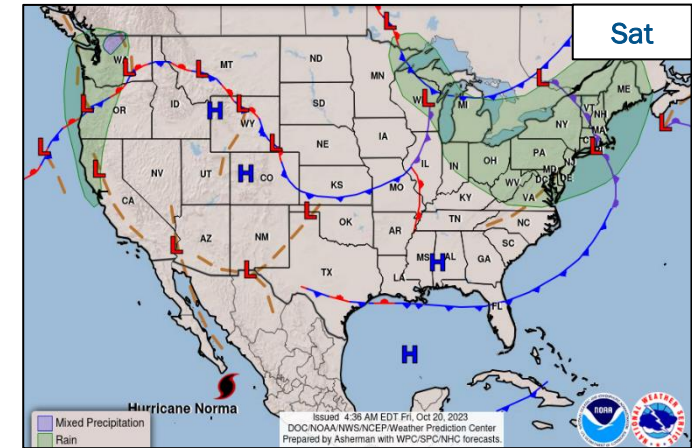
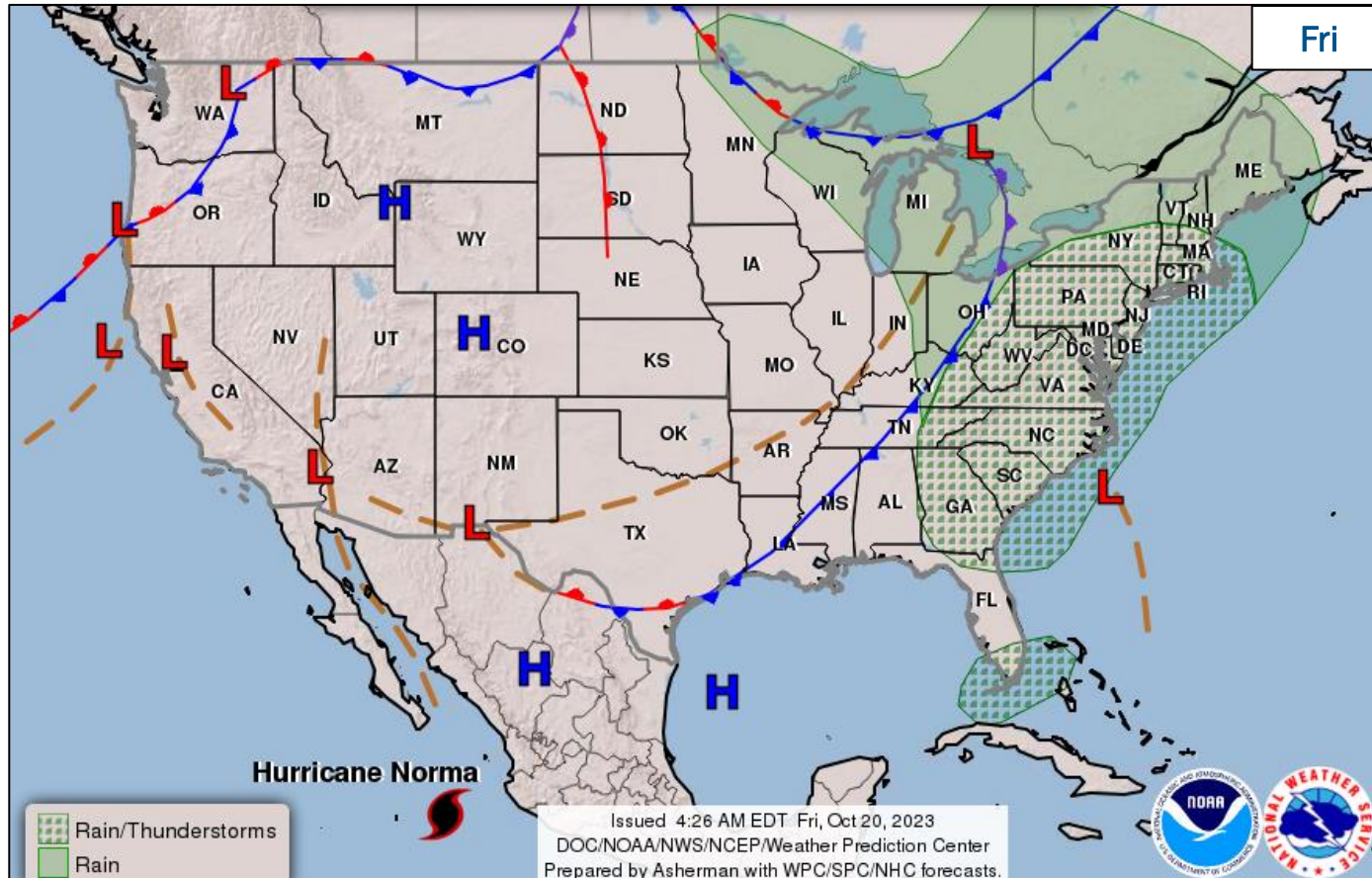


Central Pacific Overview

TROPICAL OUTLOOK



National Weather Forecast





FEMA

National Watch Center

Space Weather Outlook

Minor	Space Weather Activity	Geomagnetic Storms	Solar Radiation	Radio Blackouts
Past 24 Hours	None	None	None	None
Next 24 Hours	Minor	G1	None	None

For further information on NOAA Space Weather Scales refer to: <http://www.swpc.noaa.gov/noaa-scales-explanation>
 For further information on Sunspot Activity refer to: <https://www.swpc.noaa.gov/phenomena/sunspotssolar-cycle>



FEMA

FEMA Common Operating Picture

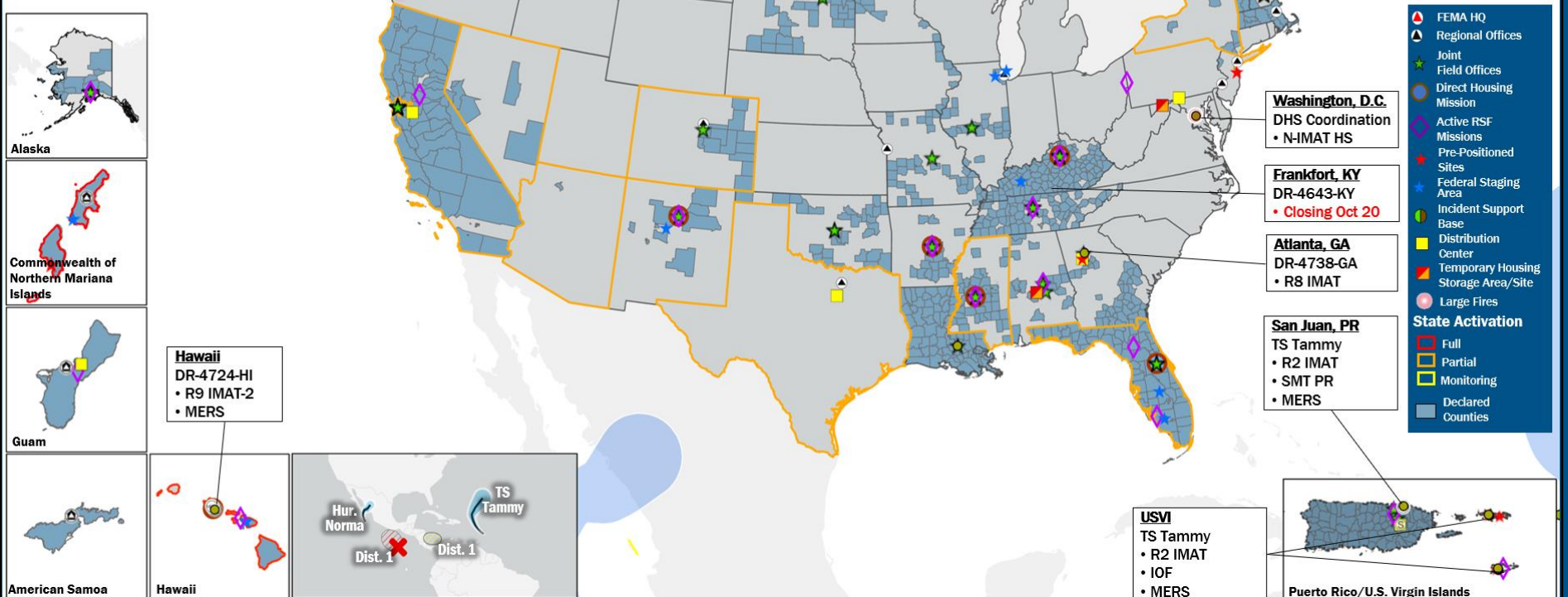
19 + 6 Joint Field Offices Virtual Joint Field Offices Supporting
79 + 6 Major Disasters Emergency Declarations
9 Direct Housing Missions **28** RSF-Supported Disasters

Friday
 October 20, 2023
 8:30 a.m. ET

FEMA HQ	
NWC	NRCC
Monitoring	Activated
FEMA REGIONS	
Watch	RRCC
Monitoring	I Rostered
Monitoring	II Level III
Monitoring	III Rostered
Monitoring	IV Rostered
Monitoring	V Rostered
Monitoring	VI Rostered
Monitoring	VII Rostered
Monitoring	VIII Rostered
Monitoring	IX Rostered
Monitoring	X Rostered
Notes:	
RWCs/RRCCs: NRCC/N-IMAT HS: DHS Coordination R2 RRCC: TS Tammy (Day Shift Only)	STATE EOCs: MS: Severe Weather FL: TC Idalia TX: Ongoing Threats CO: Avian Influenza/ Fremont Co. Return to Nature AZ/CO: SW Border Coordination CA/HI/WA: Wildfires CA/NV: TC Hilary MP: TC Bolaven NY: Water Main Break
Surge Capacity Force	
Rostered 8,311	Deployed 0

N-IMATs	
2-5 Teams Available	
Red	
White	
Blue	
Gold	
HS	DC
R-IMATs	
≥ 7 Teams Available	
I	1 / VT
II	PR/VI
III	
IV-1	2 / Personnel
IV-2	Personnel
V	Demobilizing
VI-1	LA
VI-2	3
VII	Personnel
VIII	GA
IX-1	Demobilizing
IX-2	HI
X	Personnel

REGIONAL BREAKDOWN			
	JFO/VJFO	DR	EM
I	3/0	10	2
II	1/1	4	0
III	0/0	0	0
IV	6/1	21	1
V	2/0	2	0
VI	3/2	6	1
VII	1/0	2	0
VIII	2/0	5	0
IX	0/1	18	2
X	1/1	11	0



IM Workforce

13,618 (-2) Assigned
 4,156 (+55) Unavailable
 6,308 (+53) Deployed

23% (-1%) / 3,154 (-110) Available

IM Cadre Availability

15 (-1) Cadres ≤ 25% Availability

Civil Rights: 16% (22/141); Disability Integration: 22% (12/55); External Affairs: 22% (115/508); Environmental Planning and Historic Preservation: 16% (133/815); Field Leadership: 7% (9/136); Hazard Mitigation: 16% (199/1,223); Human Resources: 21% (36/174); Interagency Recovery Coordination: 18% (52/295); Information Technology: 24% (156/650); Logistics: 22% (326/1,510); Operations: 11% (39/340); Public Assistance: 10% (214/2,203); Planning 12% (57/469); Safety: 14% (11/81); Security: 16% (21/134)

MERS

> 66%

36 Assigned
 0 Unavailable
 2 (+2) Deployed

34 (-2) Available

US&R

> 66%

28 Assigned
 2 Unavailable
 0 Deployed

26 Available

FCO

≤ 1 Type I

50 Assigned
 9 Unavailable
 38 (-1) (28 FCOR) Deployed

3 (+1) Available

Joint Preliminary Damage Assessments

Region	State / Location	Incident	IA	Number of Counties		Start - End
			PA	Requested	Complete	
I	MA	Flooding Sep 11-13	IA	2	0	10/10 - TBD
			PA	4	0	10/10 - TBD
	RI	Flooding and Tornado Sep 10-13	IA	1	0	TBD - TBD
			PA	0	0	N/A
III	PA	Flooding Sep 9-10	IA	1	1	10/2 - 10/4
			PA	3	0	9/28 - TBD
	WV	Flooding Aug 28-30	IA	5	5	9/19 - 9/21
			PA	4	0	10/16 - TBD



FEMA

Declaration Request – Michigan

Declaration Type: Major Disaster – MI

Requested: Oct 18

Incident: Severe Storms, Tornadoes, and Flooding

Incident Period: Aug 24-26

Requested:

- **IA/PA:** 9 counties
- **Hazard Mitigation:** Statewide



■ IA/PA



FEMA

Declaration Requests in Process – 10

State / Tribe / Territory – Incident Description	Type	IA	PA	HM	Requested
MI – Flooding – APPEAL	DR		X	X	Jun 15
OH – Train Derailment	DR	X	X	X	Jul 3
UT – Flooding	DR		X	X	Aug 11
AR – Severe Storms and Flooding	DR	X	X	X	Aug 22
Inupiat Community of the Artic Slope (ICAS) – Severed Undersea Fiber Optic Line – APPEAL	EM		X		Aug 23
NH – Severe Winter Storm and Snowstorm – APPEAL	DR		X	X	Sep 6
KS – Severe Storm, Straight-line Winds, Tornadoes, and Flooding	DR		X	X	Sep 13
CA – Tropical Storm Hilary	DR		X	X	Sep 14
WA – Wildfires	DR	X	X	X	Oct 4
MI – Severe Storms, Tornadoes, and Flooding	DR	X	X	X	Oct 18



FEMA



FEMA

Helping people before, during, and after disasters.



Scan to subscribe to this briefing.