

The Disaster Center is dedicated to the idea that disaster mitigation is cost effective and individuals pursuing their own interest are the greatest potential force for disaster reduction.

Please consider making a small donation to the Disaster Center



When disaster mitigation is cost effective, we are on the road to bringing disasters to an end.



# FEMA

## Daily Operations Briefing

Saturday, October 19, 2019

8:30 a.m. EDT

# National Current Operations & Monitoring



## Significant Incidents or Threats:

- [Tropical Storm Nestor](#)

## Tropical Activity:

- Atlantic: [Tropical Storm Nestor](#)
- Eastern Pacific: [Tropical Depression Octave](#); [Disturbance 1: Low \(30%\)](#); [Disturbance 2: Low \(10%\)](#)
- Central Pacific: No new tropical cyclones are expected during the next five days
- Western Pacific: [Tropical Depression 22W](#)

## Declaration Activity:

- [2 Amendments](#)

# Tropical Storm Nestor – Atlantic



## Situation: (Advisory #8A as of 8:00 a.m. EDT)

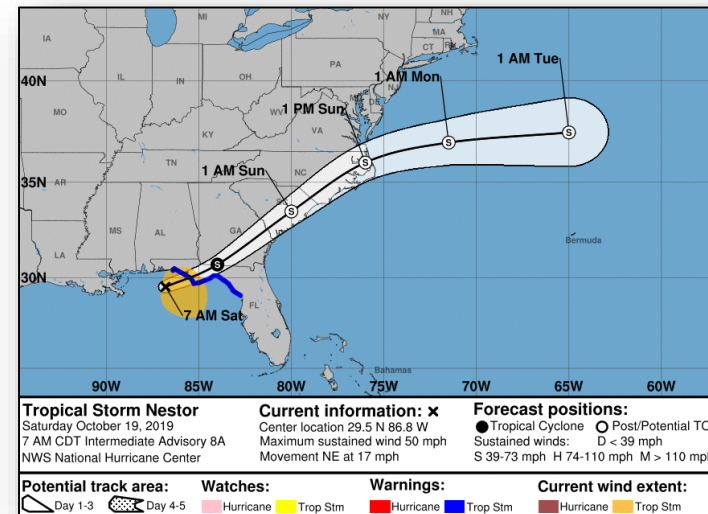
- 80 miles WSW of Panama City, FL; moving NE at 17 mph
- Maximum sustained winds 50 mph
- Tropical-storm-force winds extend out 160 miles, mainly to the east of the center
- Tropical Storm Warning for Okaloosa/Walton County line to Yankeetown, FL
- Storm Surge Warning: Indian Pass to Clearwater Beach, FL

## Ongoing / Potential Impacts:

- SPC reports 5 unconfirmed tornado touchdowns in Pinellas (1), Hillsborough (1), and Polk (3) counties; minor damage reported
- FL: Approximately 13k customers without power, primarily in Polk County (8.5k) (EAGLE-I, as of 8:15 a.m. EDT) \*
- Storm surge / flooding in Franklin County; inundation of up to 5 feet above ground level remains possible along the Florida Gulf Coast
- Total rainfall accumulations of 2 to 4 inches across portions of the southeast, with isolated maximum amounts of 8 inches; flash flooding possible
- Additional tornadoes possible through midday in northern and central FL Peninsula, and later today / tonight over coastal areas of GA and the Carolinas
- No reports of fatalities or injuries

## State / Local Response:

- LA: Governor declared a State of Emergency
- FL: Local shelters identified and opening along coastal counties
- AL / MS / FL / GA EOCs: Remain at Normal Operations
- No unmet needs or significant impacts to critical lifelines that exceed Local or State capabilities



## FEMA / Federal Response:

- NWC and FEMA Regions IV and VI remain at Steady State, continue to monitor
- CISA: COMM-ISAC does not intend to plan any government / industry calls at this time; CISA IOCC-NCC Watch continues to monitor

\* *Comprehensive National coverage of all electrical service providers is not available.*

# Tropical Outlook – Eastern Pacific



## Tropical Depression Octave *(Advisory #7 as of 5:00 a.m. EDT)*

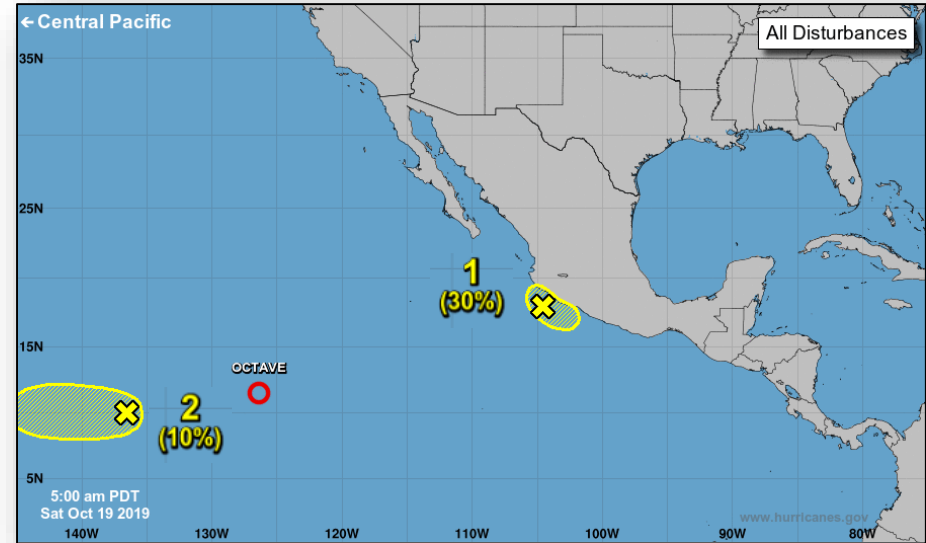
- 1,340 miles WSW of the Southern Tip of Baja, CA
- Moving NE at 2 mph
- Maximum sustained winds 35 mph
- Could become a remnant low later today

## Disturbance 1 *(as of 8:00 a.m. EDT)*

- Off the west-central coast of Mexico
- Formation chance through 48 hours: Low (30%)
- Formation chance through 5 days: Low (30%)

## Disturbance 2 *(as of 8:00 a.m. EDT)*

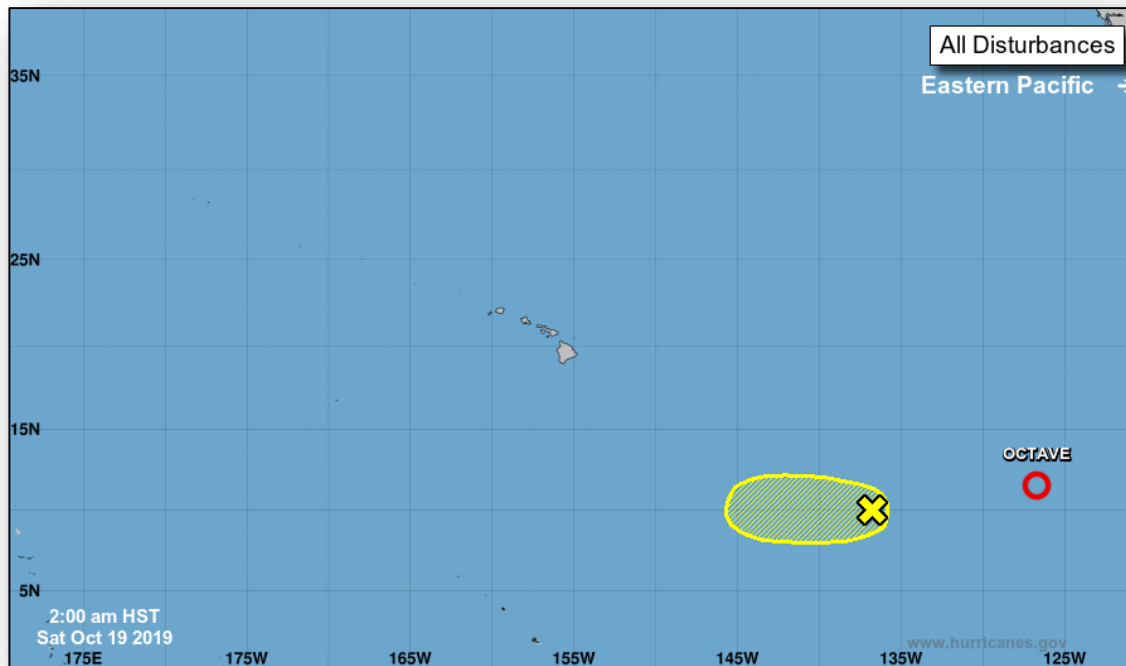
- Over the southwestern portion of the east pacific basin
- Formation chance through 48 hours: Low (10%)
- Formation chance through 5 days: Low (10%)



Current Disturbances & 5 Day Cyclone Formation: < 40% | 40-60% | > 60%  
Tropical / Sub-Tropical Cyclone: Depression | Storm | Hurricane | Post-Tropical Cyclone / Remnants

Potential track area: Day 1-3 | Day 4-5 | Watches: Hurricane | Trop Stm | Warnings: Hurricane | Trop Stm | Current wind extent: Hurricane | Trop Stm

# Tropical Outlook – Central Pacific



Current Disturbances & 5 Day Cyclone Formation: < 40% | 40-60% | > 60%  
 Tropical / Sub-Tropical Cyclone: Depression | Storm | Hurricane | Post-Tropical Cyclone / Remnants

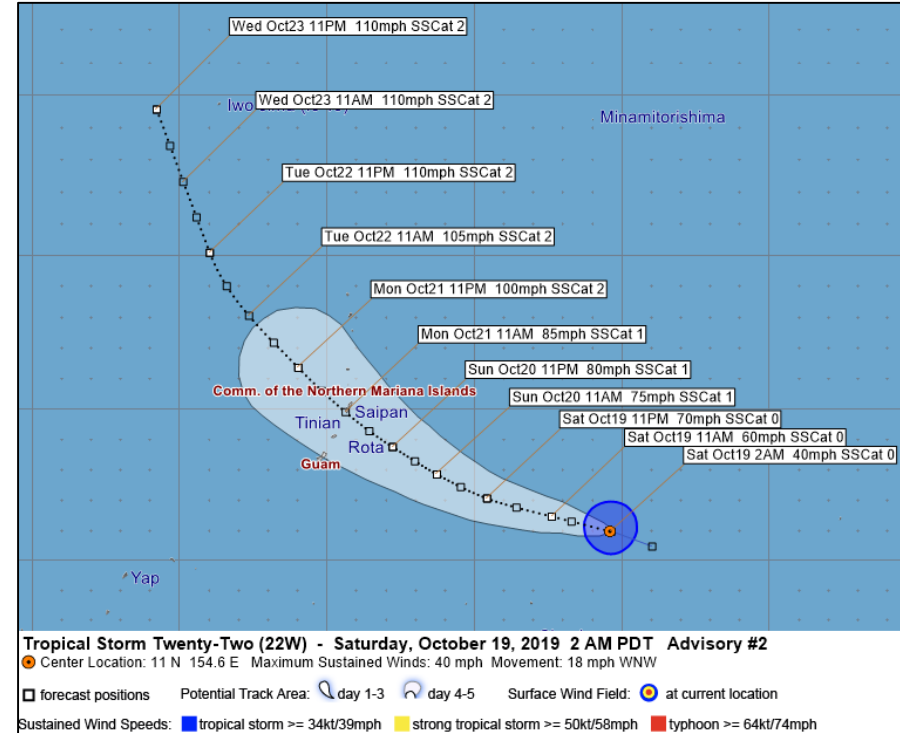
Potential track area: Day 1-3 | Day 4-5 | Watches: Hurricane | Trop Stm | Warnings: Hurricane | Trop Stm | Current wind extent: Hurricane | Trop Stm

# Tropical Outlook – Western Pacific

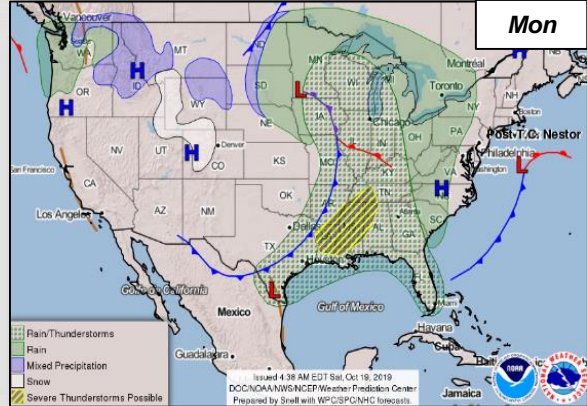
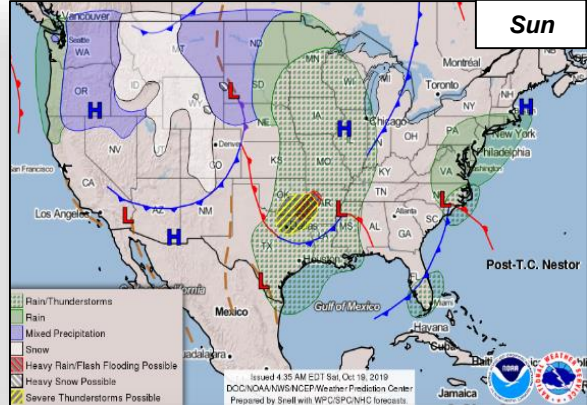
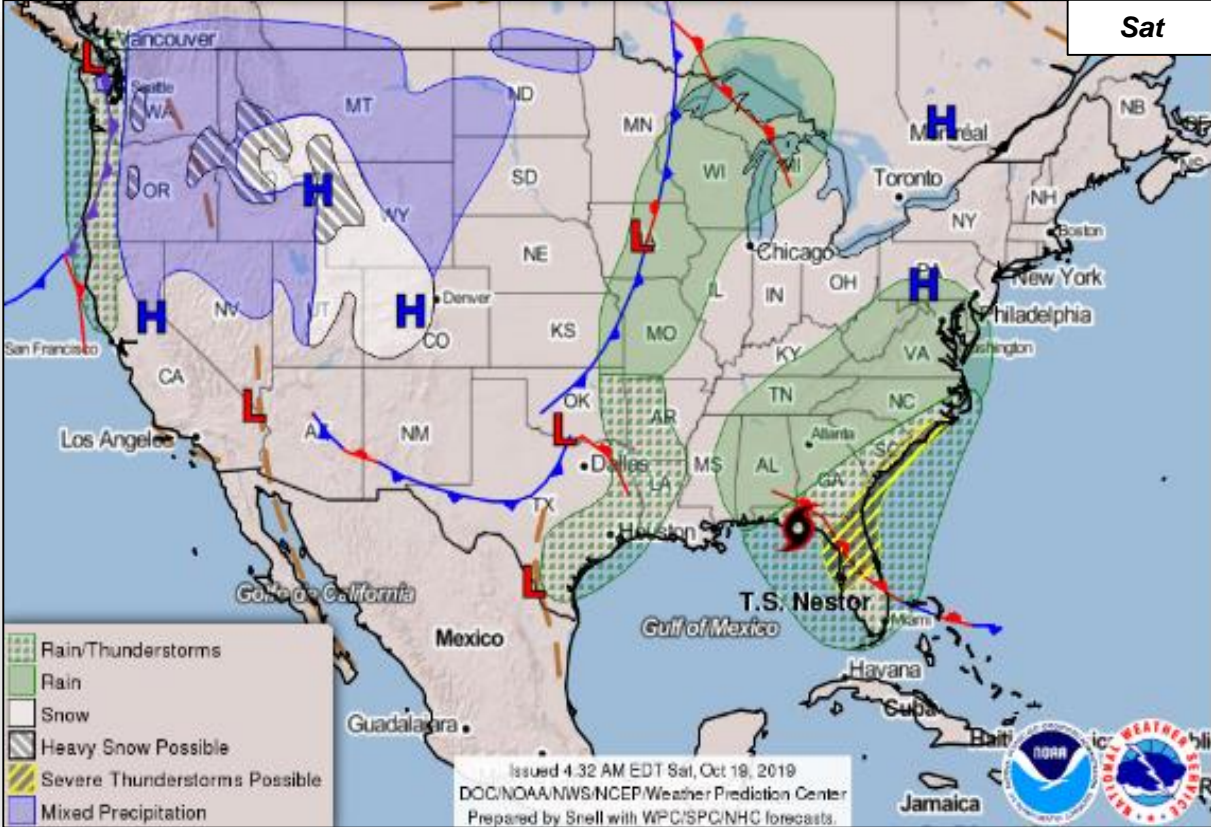


## Tropical Depression 22W (Advisory 2, as of 5:00 a.m. EDT)

- 685 miles ESE of Guam
- Moving WNW at 18mph; continuing towards Guam
- Maximum sustained winds 35 mph
- Typhoon Watch for Rota, Tinian, and Saipan
- Tropical Storm Watch for Guam
- Current forecast brings the storm near the Marianas as a CAT 1 typhoon Sunday evening

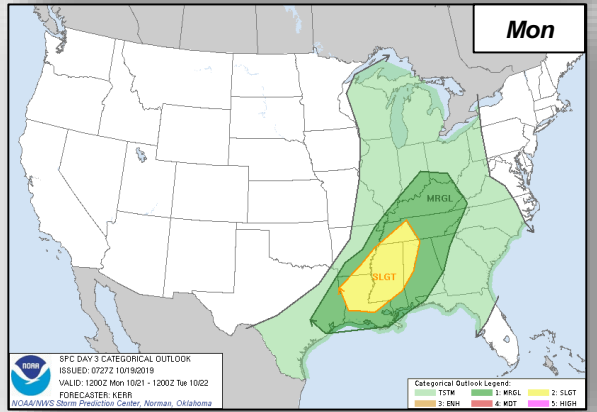
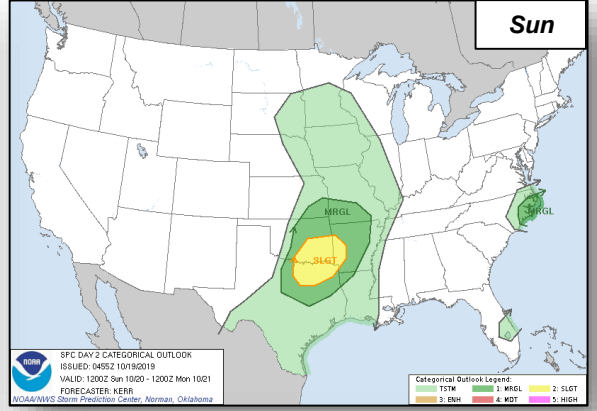
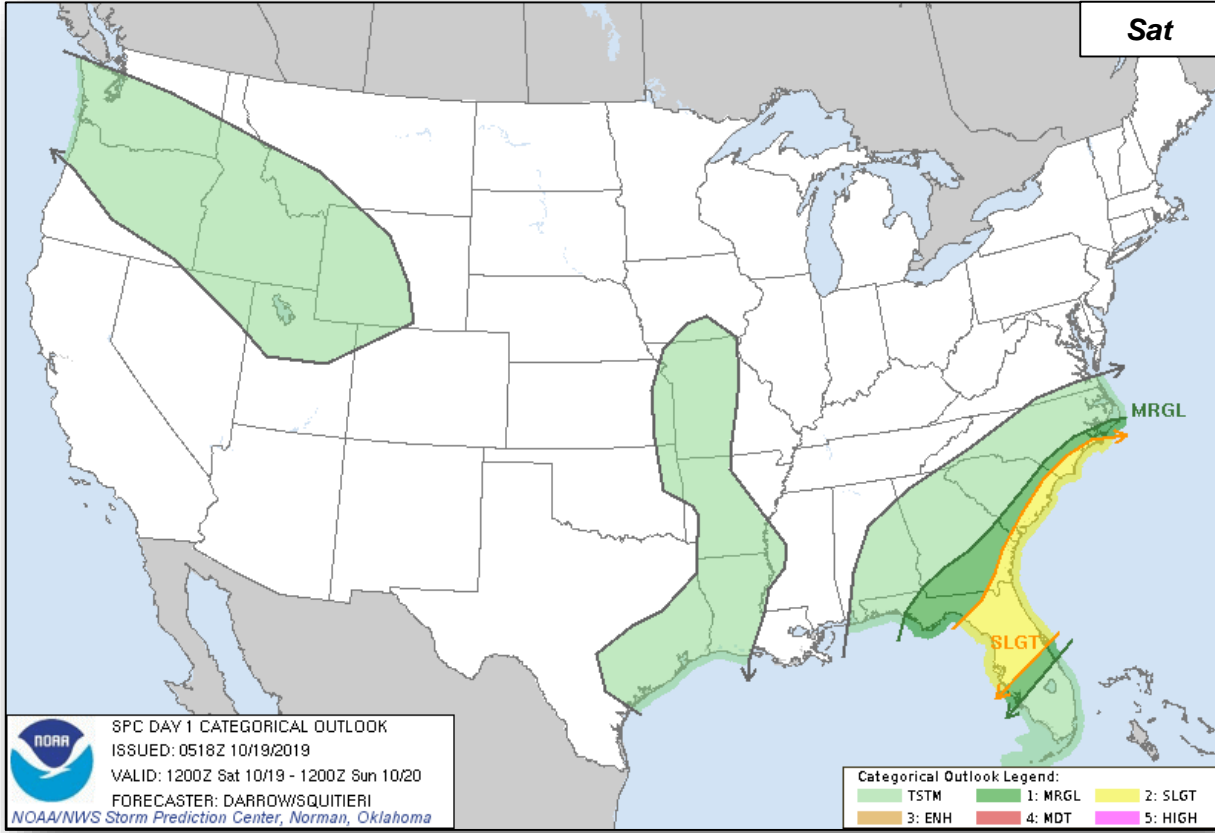


# National Weather Forecast

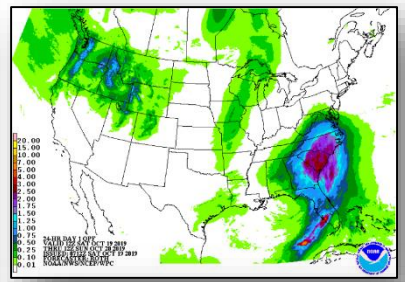
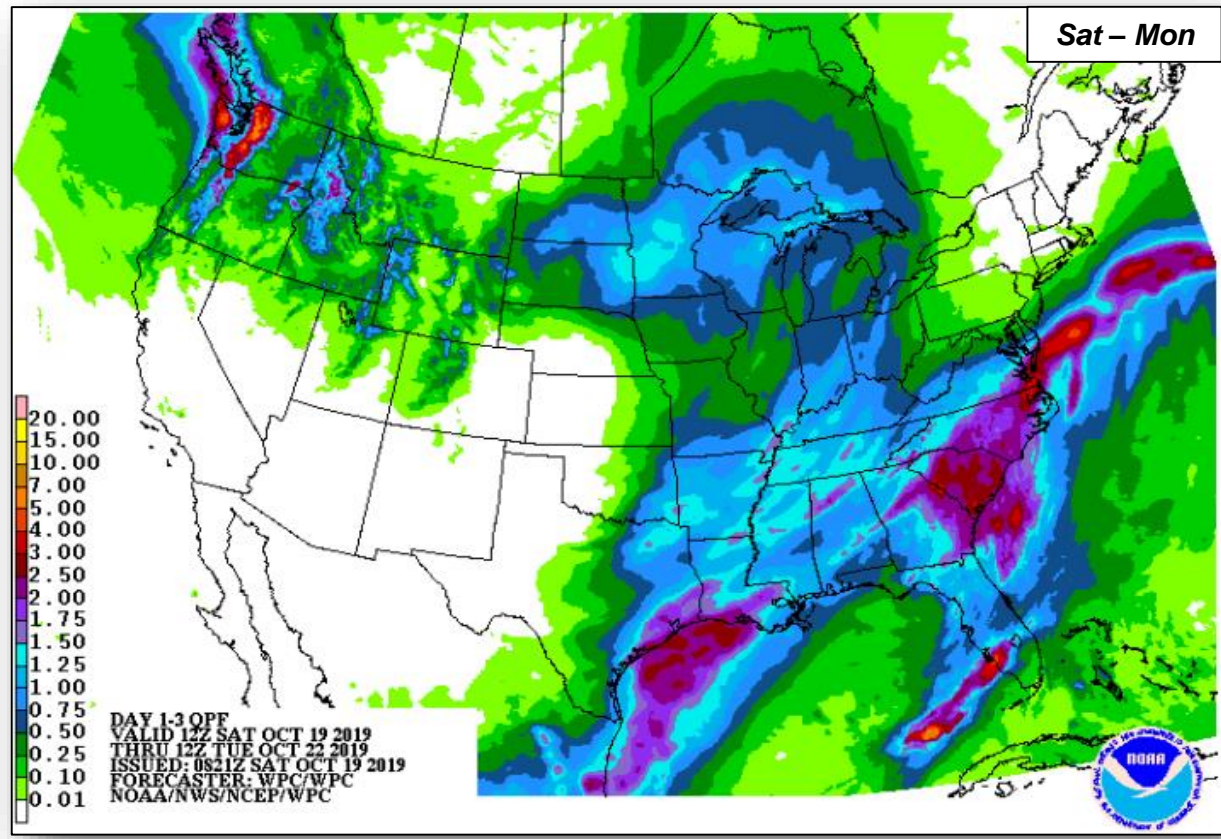




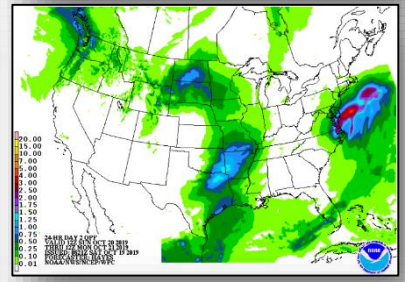
# Severe Weather Outlook



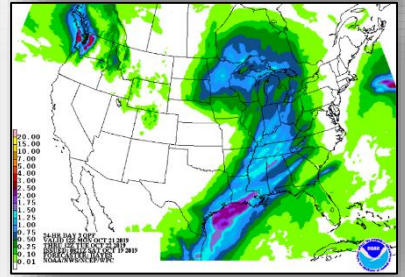
# Precipitation Forecast



**Sat**

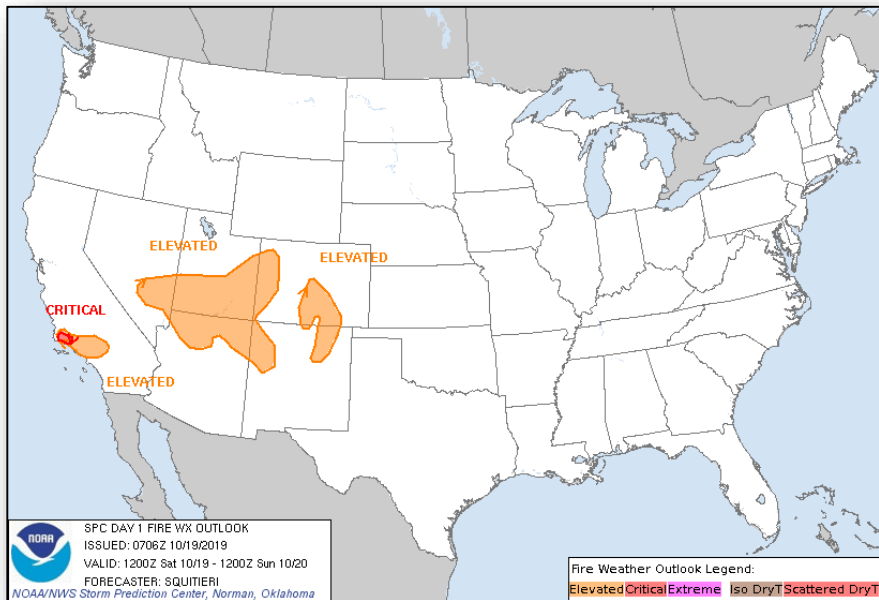


**Sun**

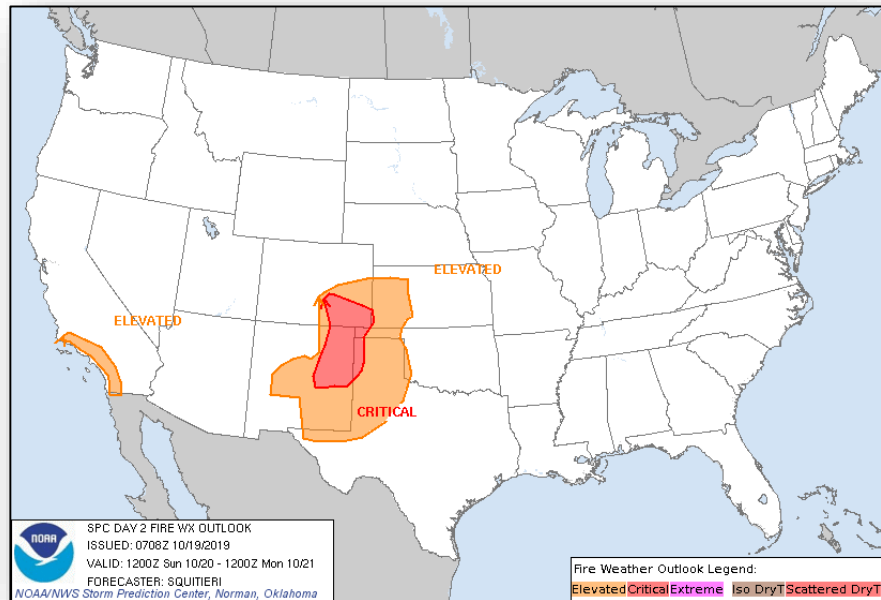


**Mon**

# Fire Weather Outlook

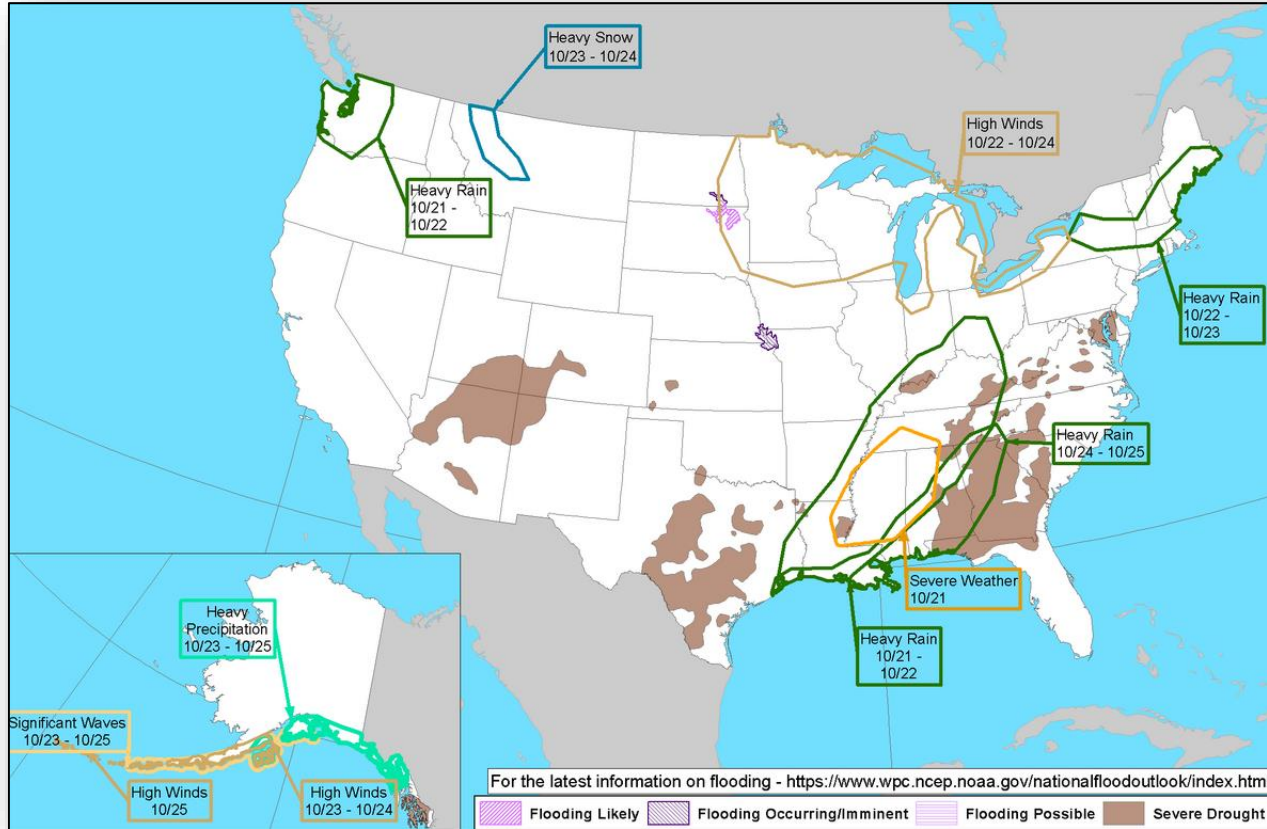


*Today*



*Tomorrow*

# Hazards Outlook – Oct 21-25



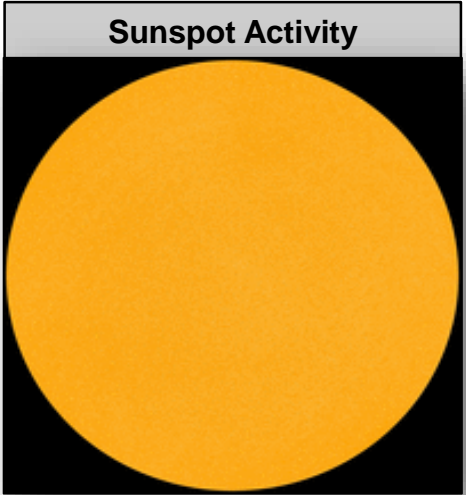

# Space Weather



FEMA

	Space Weather Activity	Geomagnetic Storms	Solar Radiation	Radio Blackouts
Past 24 Hours	None	None	None	None
Next 24 Hours	None	None	None	None

For further information on NOAA Space Weather Scales refer to: <http://www.swpc.noaa.gov/noaa-scales-explanation>



# Joint Preliminary Damage Assessments



Region	State / Location	Event	IA/PA	Number of Counties		Start – End
				Requested	Completed	
VIII	SD	Severe Storms, Flooding, and Tornado Sep 9-26, 2019	IA	16	9 (+9)	10/16 – TBD
			PA	17	13 (+13)	10/16 – TBD
IX	CNMI	Typhoon Hagabis Oct 7, 2019	IA	1	0	10/8 – TBD
			PA	1	0	10/8 – TBD

# Declaration Requests in Process – 1



State / Tribe / Territory – Incident Description	Type	IA	PA	HM	Requested
FL – Hurricane Dorian	DR		X	X	Oct 8

# Declaration Amendments



Declaration	Number	Issued	Action
<a href="#">4460-DR-AR</a>	1	Oct 18	<a href="#">Appoints Sandra Eslinger as FCO</a>
<a href="#">4441-DR-AR</a>	5	Oct 18	<a href="#">Appoints Sandra Eslinger as FCO</a>



# FEMA Common Operating Picture



FEMA HQ	
<b>NWC</b>	<b>NRCC</b>
Monitoring	Blue

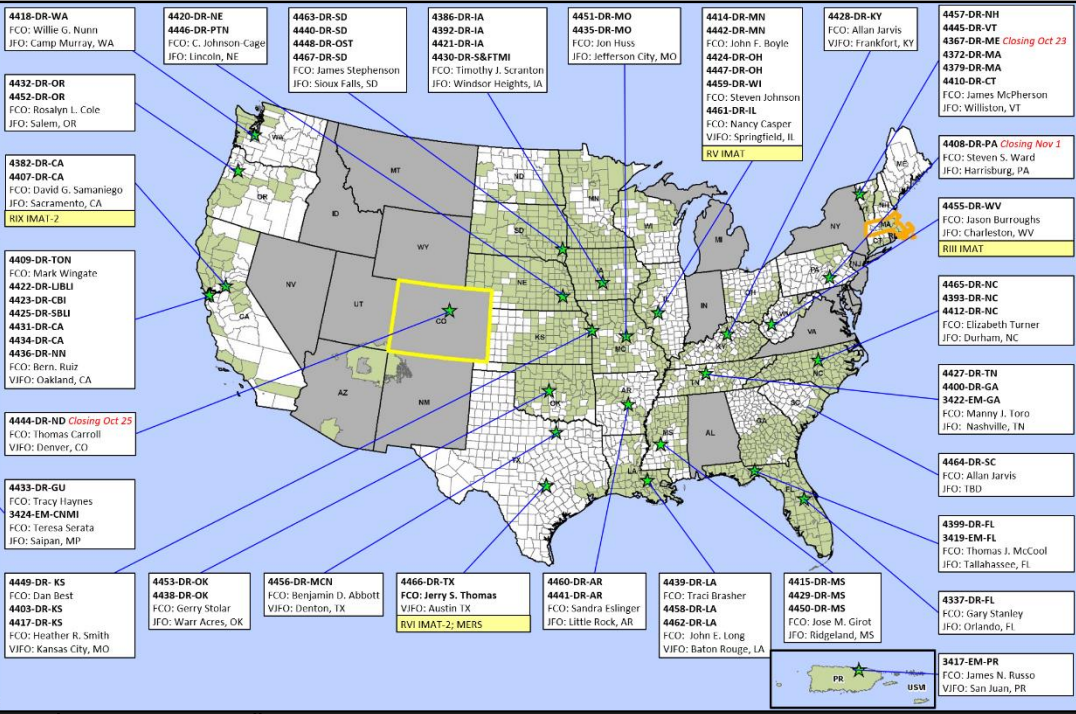
FEMA REGIONS		
WATCH	RRCC	
Monitoring	I	Rostered
Monitoring	II	Rostered
Monitoring	III	Rostered
Monitoring	IV	Rostered
Monitoring	V	Rostered
Monitoring	VI	Rostered
Monitoring	VII	Rostered
Monitoring	VIII	Rostered
Monitoring	IX	Rostered
Monitoring	X	Rostered

**Notes:**

CO: Wildfires  
 MA: Nor'easter  
 CT: Normal Operations  
 RI: Normal Operations  
 VT: Normal Operations

Major Disasters (DR): 65  
 Emergency Disasters (EM): 4  
 JFOs: 19 / VJFOs: 9  
 Staging Area  
 Declared County  
 Fully Activated  
 Partially Activated  
 Monitoring

As of 8:00 a.m. EDT October 29, 2023  
 Created by: FEMA NWC



N-IMATs	
3 Teams	
E	
W	
C	
R-IMATs	
4-6 Teams	
I	Reconstituting
II	
III	WV
IV-1	
IV-2	
V	IL
VI-1	
VI-2	TX
VII	1
VIII	2
IX-1	
IX-2	CA
X	3
FMC	PMC
NMC	Deployed

Team:	US&R	MERS	FCOs	FDRCs	IM WORKFORCE
Status	(>66%)	(>66%)	(≤1 Type 1)	(=2)	
Assigned:	28	36	42	12	13,750 ▼
Unavailable:	0	0	2	1	3,446 ▲
Deployed:	0	0	33	9	5,749 ▼
Available:	28	36	7	2	4,555 / 33% ▲

IM CADRE AVAILABILITY SUMMARY	
Cadres with 25% or Less Availability	
EHP 10% (57/568); ER 15% (11/73); FL 16% (26/159); FM 25% (71/286); IT 22% (141/628); PA 10% (268/2,730); PLAN 25% (101/398); SAF 7% (4/54)	



# FEMA

**FEMA's mission is helping people before, during, and after disasters.**

*Click [here](#) to subscribe to this briefing.*