

FEMA National Watch Center

Daily Operations Briefing

Friday, October 13, 2023

8:30 a.m. ET



FEMA

National Current Ops / Monitoring

New Significant Incidents / Ongoing Ops

- No significant incidents / operations

Hazard Monitoring

- Heavy rain and flash flooding – Upper Mississippi Valley to Great Lakes
- Tropical Activity:
 - Atlantic:
 - Tropical Storm Sean
 - Disturbance 1: High (70%)
 - Eastern Pacific: Disturbance 1: Med (40%)

Disaster Declaration Activity

- No new disaster declaration activity

Event Monitoring

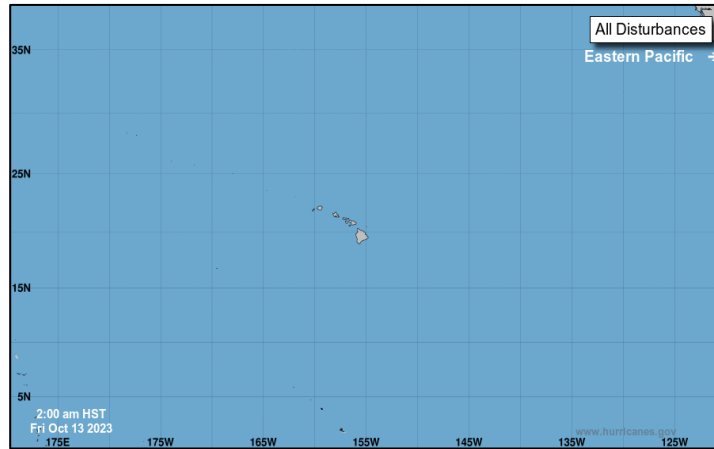
- No significant events



FEMA

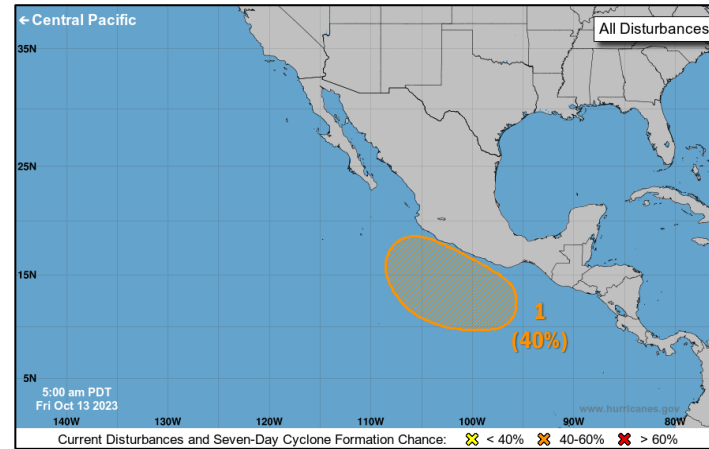
Tropical Outlook – Seven Day

Central Pacific



- No tropical cyclones expected during the next 7 days

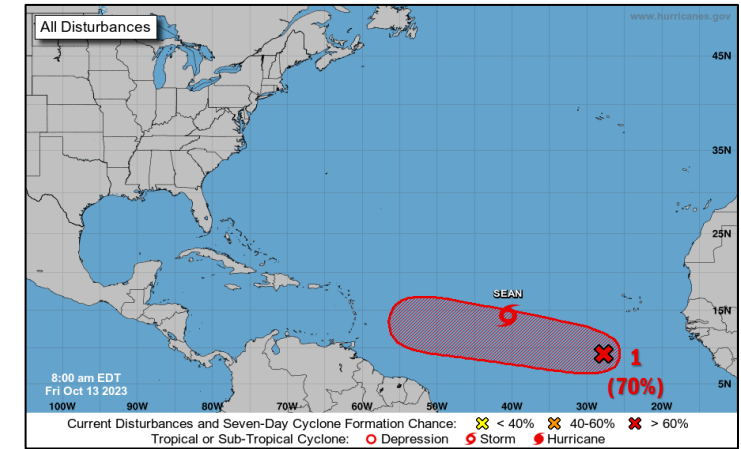
Eastern Pacific



Disturbance 1 (as of 8:00 a.m. ET)

- Located several hundred miles S of the southwestern coast of Mexico
- Moving NW
- TD could form by later next week
- Formation chance – 48-hour: Low (near 0%); 7-day: Med (40%)

Atlantic



Tropical Storm Sean (Advisory #10, as of 5:00 a.m. ET)

- Located 1,105 miles W of the Cabo Verde Islands
- Maximum sustained winds 45 mph
- Moving WNW at 13 mph
- Tropical-storm-force winds extend outward up to 105 miles
- Gradual weakening is forecast for the next few days

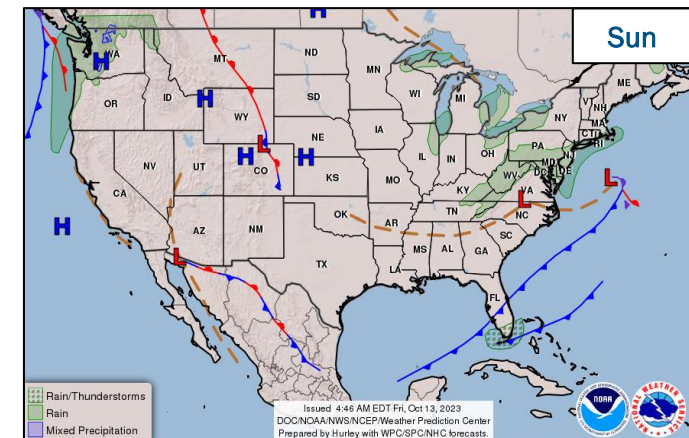
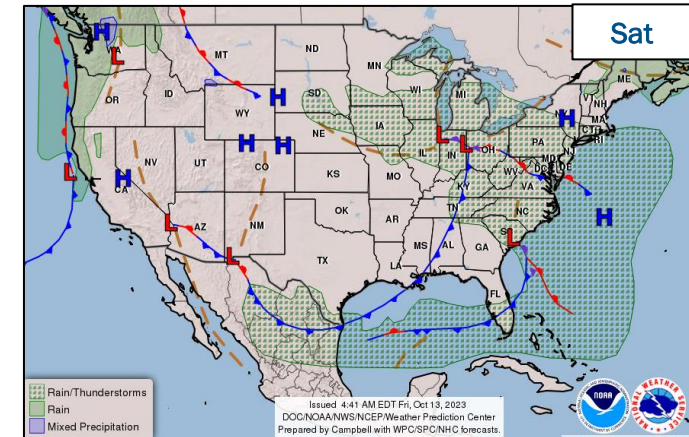
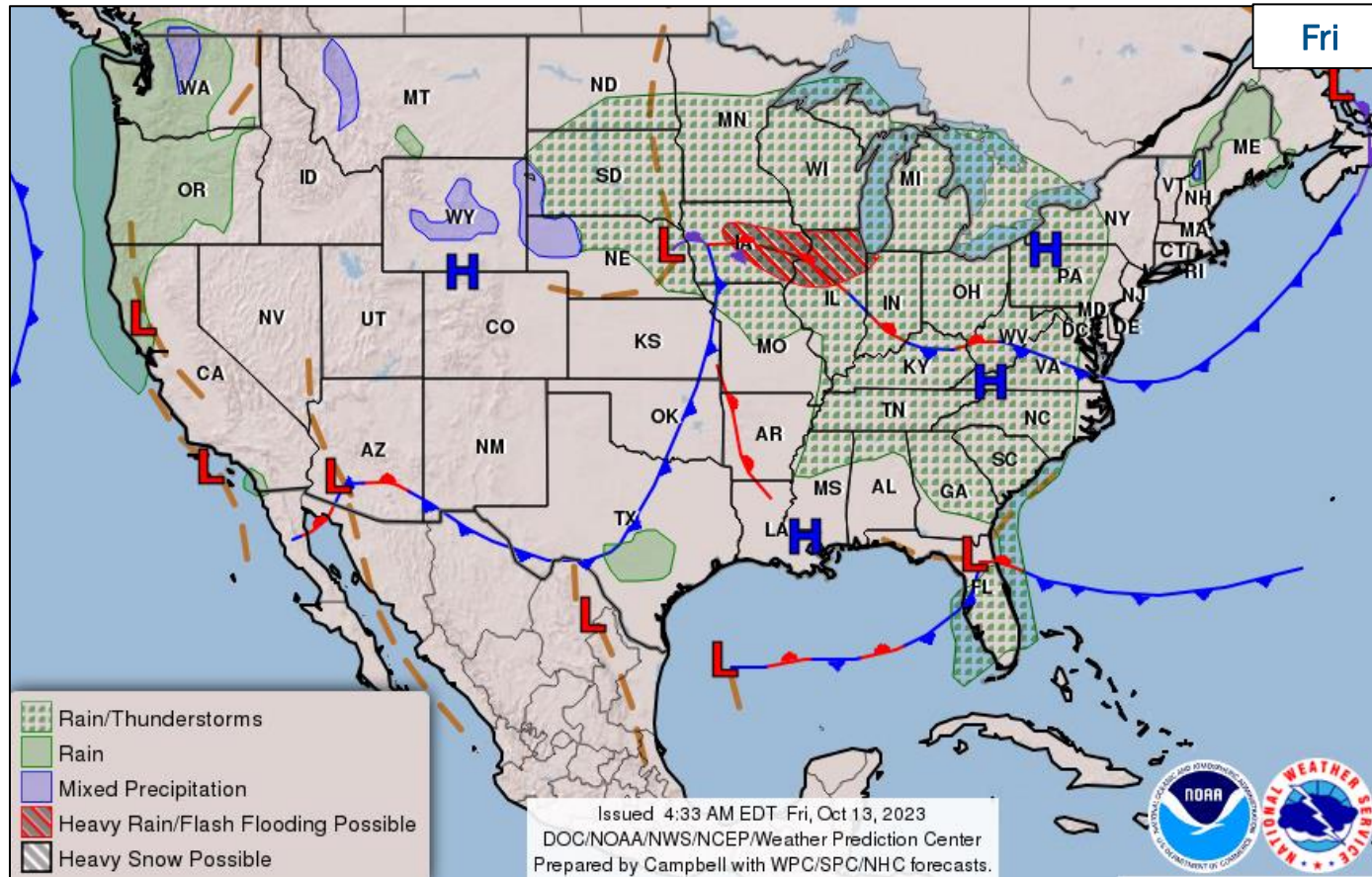
Disturbance 1 (AL94) (as of 8:00 a.m. ET)

- Located several hundred miles SSW of the Cabo Verde Islands
- Moving W
- TD could form by middle of next week
- Formation chance – 48-hour: Low (10%); 7-day: High (70%)



FEMA

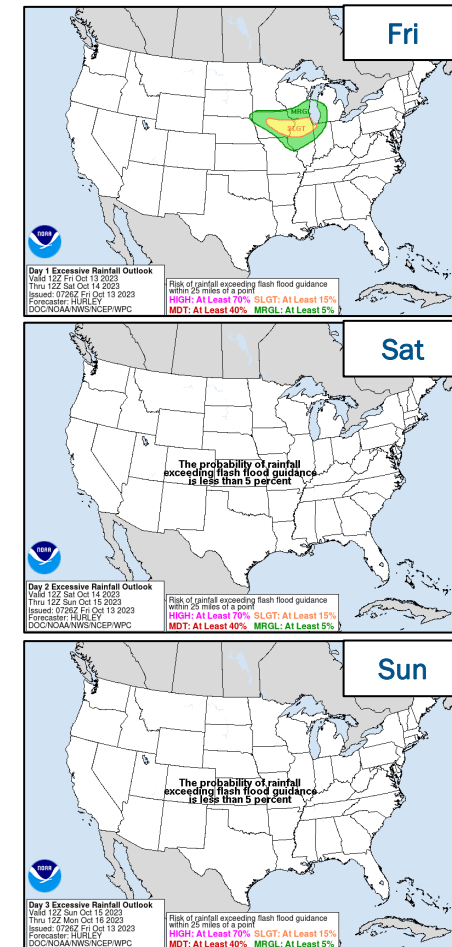
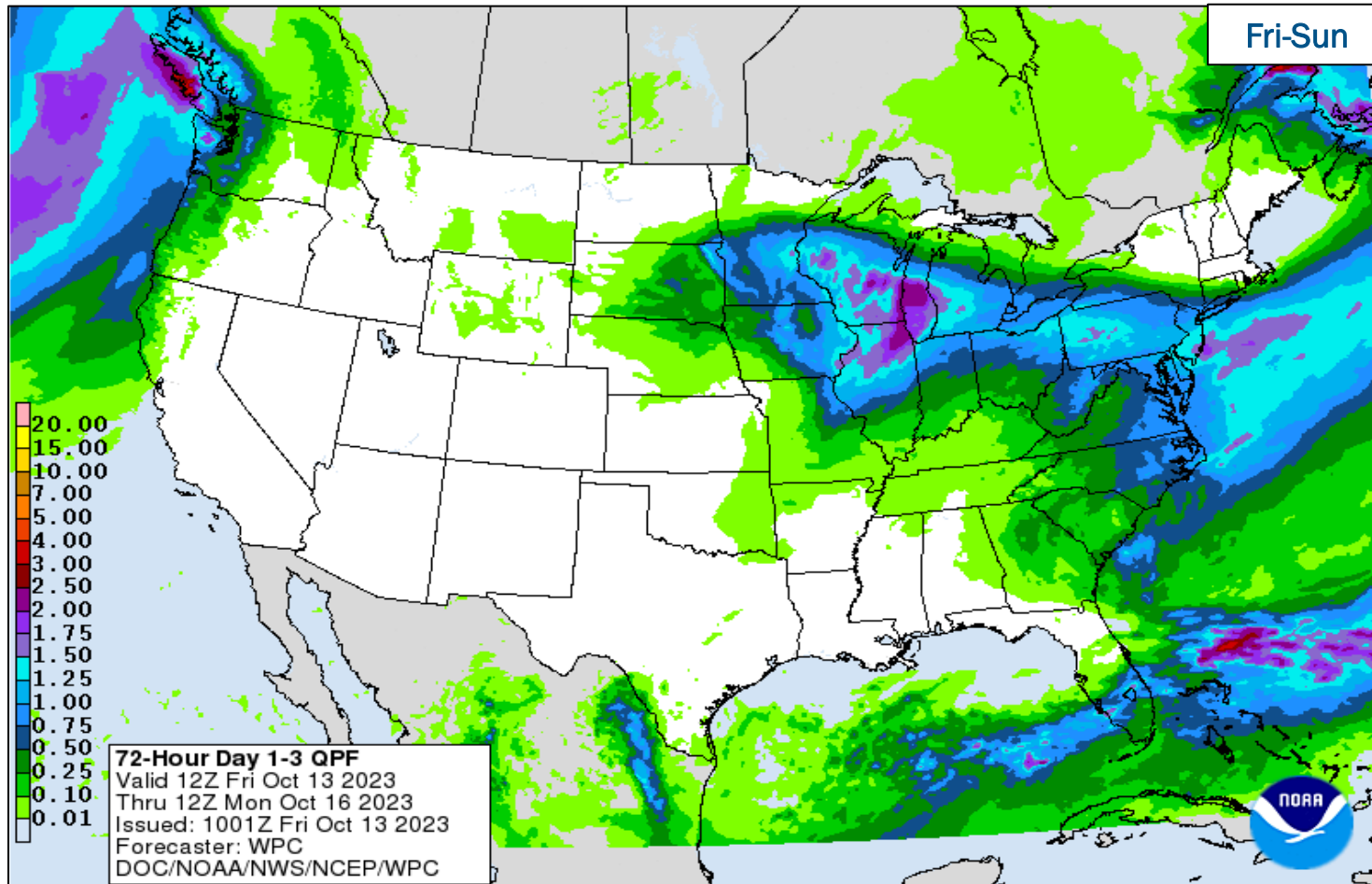
National Weather Forecast



FEMA

National Watch Center

Precipitation & Excessive Rainfall



FEMA

FEMA Common Operating Picture

18 + 5 Joint Field Offices Virtual Joint Field Offices Supporting
78 + 6 Major Disasters Emergency Declarations
9 Direct Housing Missions
28 RSF-Supported Disasters

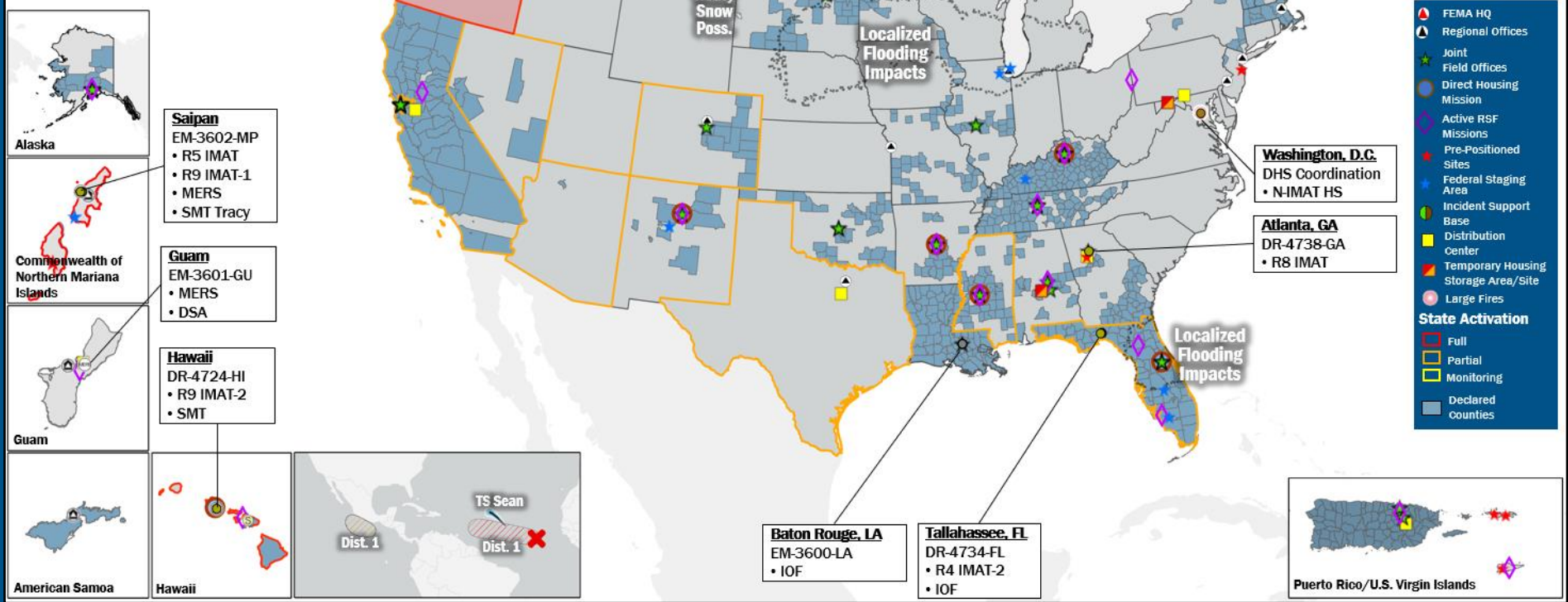
Friday
 October 13, 2023
 8:30 a.m. ET

FEMA HQ		
NWC	NRCC	
Monitoring	Activated	
FEMA REGIONS		
Watch	RRCC	
Monitoring	I	Rostered
Monitoring	II	Rostered
Monitoring	III	Rostered
Monitoring	IV	Rostered
Monitoring	V	Rostered
Monitoring	VI	Rostered
Monitoring	VII	Rostered
Monitoring	VIII	Rostered
Monitoring	IX	Rostered
Monitoring	X	Rostered

N-IMATs	
2-5 Teams Available	
Red	
White	
Blue	
Gold	
HS	DC

R-IMATs	
≥ 7 Teams Available	
I	1
II	3
III	
IV-1	2 / Personnel
IV-2	FL
V	MP
VI-1	
VI-2	
VII	Personnel
VIII	GA
IX-1	MP
IX-2	HI
X	Personnel

REGIONAL BREAKDOWN			
	JFO/VJFO	DR	EM
I	3/0	10	2
II	1/1	4	0
III	0/0	0	0
IV	6/1	21	1
V	2/0	2	0
VI	3/1	6	1
VII	0/0	2	0
VIII	2/0	5	0
IX	0/1	17	2
X	1/1	11	0



Notes:

RWC/RRCC:	STATE EOCs:
- NRCC: Sustained Operations	- MS: Severe Weather FL: TC Idalia TX: Ongoing Threats CO: Avian Influenza/Fremont Co. Return to Nature Incident AZ/CO: SW Border Coordination CA/HI/WA: Wildfires CA/NV: TC Hilary MP: TC Bolaven OR: Annular Eclipse Event

Surge Capacity Force	
Rostered 8,313	Deployed 11 (-4)

Fully Mission Capable (FMC)
Partially Mission Capable (PMC)
Not Mission Capable (NMC)
Deployed

IM Workforce

13,658 (-1) Assigned
 4,306 (-8) Unavailable
 6,140 (-7) Deployed

24% (+1) / 3,212 (+14) Available

IM Cadre Availability

15 Cadres ≤ 25% Availability

Civil Rights: 25% (35/141); Disability Integration: 13% (7/55); External Affairs: 23% (115/505); Environmental Planning and Historic Preservation: 16% (128/815); Field Leadership: 7% (10/136); Hazard Mitigation: 16% (194/1,218); Human Resources: 19% (33/177); Interagency Recovery Coordination: 18% (54/294); Information Technology: 22% (140/644); Logistics: 20% (302/1,512); Operations: 9% (30/341); Public Assistance: 9% (198/2,204); Planning: 11% (54/470); Safety: 19% (15/81); Security: 16% (22/134)

MERS

> 66%

36 Assigned
 0 Unavailable
 1 (-1) Deployed

35 (+1) Available

US&R

> 66%

28 Assigned
 2 (-1) Unavailable
 0 Deployed

26 (+1) Available

FCO

≤ 1 Type I

50 Assigned
 9 Unavailable
 39 (28 FCOR) Deployed

2 Available

Joint Preliminary Damage Assessments

Region	State / Location	Incident	IA	Number of Counties		Start - End
			PA	Requested	Complete	
I	MA	Flooding Sep 11-13	IA	2	0	10/10 - TBD
			PA	4	0	10/10 - TBD
	NH	Flooding Jul 9-17	IA	0	0	N/A
			PA	3	2	9/25 - TBD
III	PA	Flooding Sep 9-10	IA	1	1	10/2 - 10/4
			PA	3	0	9/28 - TBD
	WV	Flooding Aug 28-30	IA	5	5	9/19 - 9/21
			PA	4	0	10/16 - TBD
V	IL	Flooding Sep 17	IA	1	0	10/11 - TBD
			PA	0	0	N/A



FEMA

Declaration Requests in Process – 9

State / Tribe / Territory – Incident Description	Type	IA	PA	HM	Requested
OH – Train Derailment	DR	X	X	X	Jul 3
UT – Flooding	DR		X	X	Aug 11
AR – Severe Storms and Flooding	DR	X	X	X	Aug 22
Inupiat Community of the Artic Slope (ICAS) – Severed Undersea Fiber Optic Line – APPEAL	EM		X		Aug 23
NH – Severe Winter Storm and Snowstorm - APPEAL	DR		X	X	Sep 6
KS – Severe Storm, Straight-line Winds, Tornadoes, and Flooding	DR		X	X	Sep 13
CA – Tropical Storm Hilary	DR		X	X	Sep 14
Agua Caliente Band of Cahuilla Indians (ACBCI) – Tropical Storm Hilary	DR		X	X	Sep 14
WA – Wildfires	DR	X	X	X	Oct 4



FEMA



FEMA

Helping people before, during, and after disasters.



Scan to subscribe to this briefing.