

FEMA National Watch Center

Daily Operations Briefing

Wednesday, October 12, 2022

8:30 a.m. ET



FEMA

National Current Ops / Monitoring

New Significant Incidents / Ongoing Ops

- Tropical Cyclone Ian

Hazard Monitoring

- Critical Fire Weather – Central and Northern Plains
- Severe Thunderstorms – Lower Mississippi Valley
- Tropical Activity:
 - Atlantic:
 - Tropical Storm Karl
 - Eastern Pacific
 - Disturbance 1: Low (30%)

Disaster Declaration Activity

- Amendment No. 8 to FEMA-4673-DR-FL

Event Monitoring

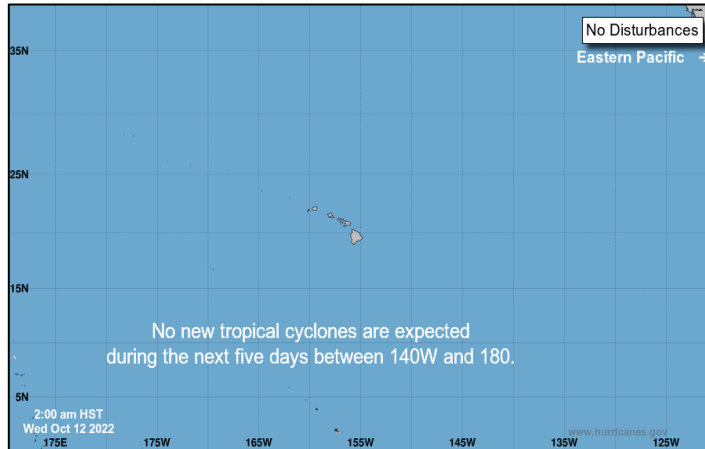
- No significant events



FEMA

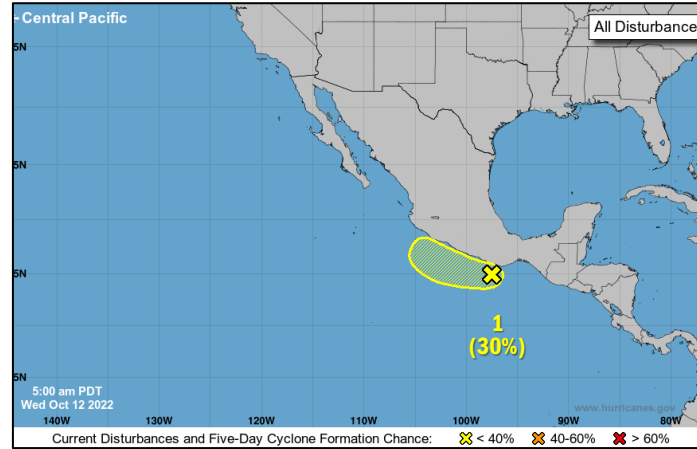
Tropical Outlook – Five Day

Central Pacific



- No tropical cyclones expected during the next 5 days

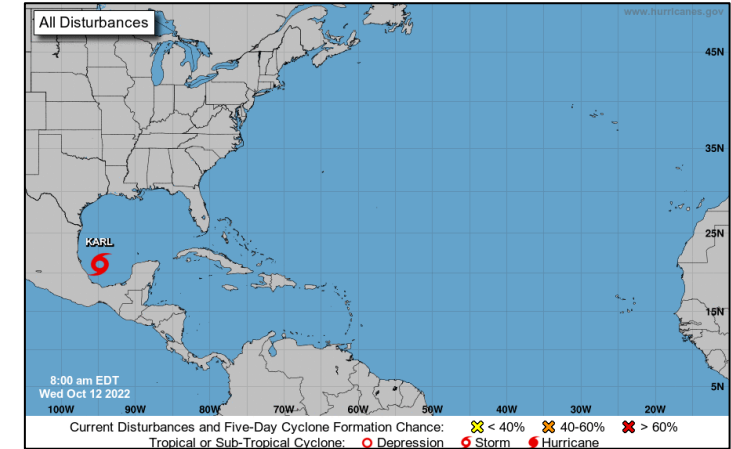
Eastern Pacific



Disturbance 1 (as of 8:00 a.m. ET)

- Located S of southern Mexico
- Some slow development possible over the next couple of days
- Formation chance – 48 hour: Low (20%); 5-day: Low (30%)

Atlantic



Tropical Storm Karl (Advisory #3A as of 8:00 a.m. ET)

- Located 185 miles NNE of Veracruz, Mexico
- Moving NNW at 6 mph
- Maximum sustained winds 45 mph
- Tropical-storm-force winds extend out 105 miles
- Additional strengthening expected for the next day or so



FEMA

Tropical Cyclone Ian

FL



Current Situation: FEMA and federal partners continue to support the State of Florida in response and recovery from the impacts of Tropical Cyclone Ian. [All operations and reports have been transitioned to a fully operational Joint Field Office \(JFO\)](#). As of [Oct 11 438,861 \(+31,314\)](#) valid registrations for Individual Assistance with over [\\$210 million \(+20M\)](#) approved and over \$50.3 million disbursed to survivors. *(NRCC SLB, as of 12:00 p.m. ET Oct 11)*

State / Local Response:

- FL EOC at Full Activation; Governor declared a State of Emergency; FEMA-3584-EM-FL, FEMA-4673-DR-FL [Amendment No. 8](#), and FEMA-4675-DR-STOF approved
- GA EOC at Partial Activation, Governor declared a State of Emergency

FEMA / Federal Response:

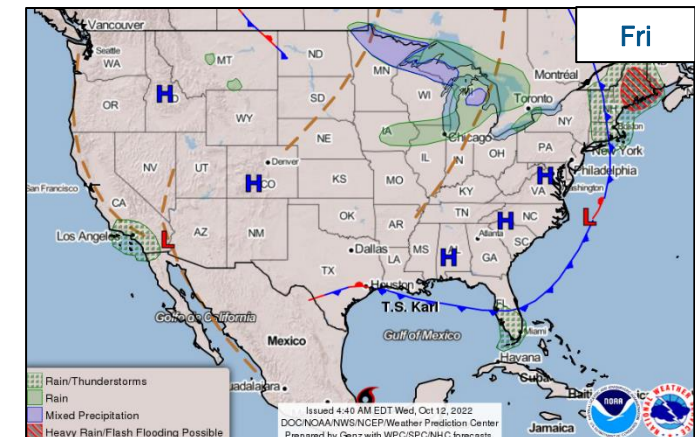
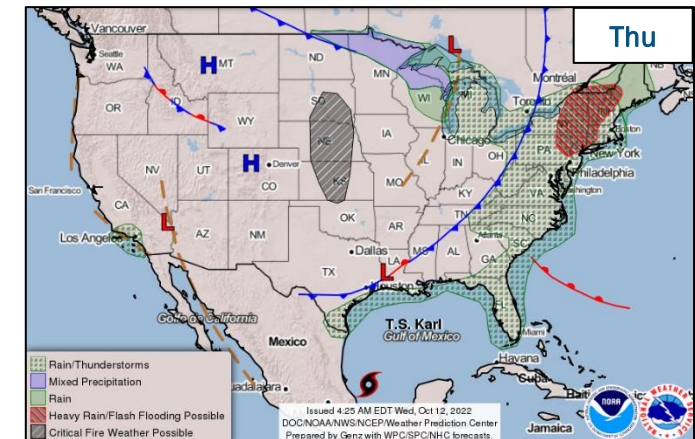
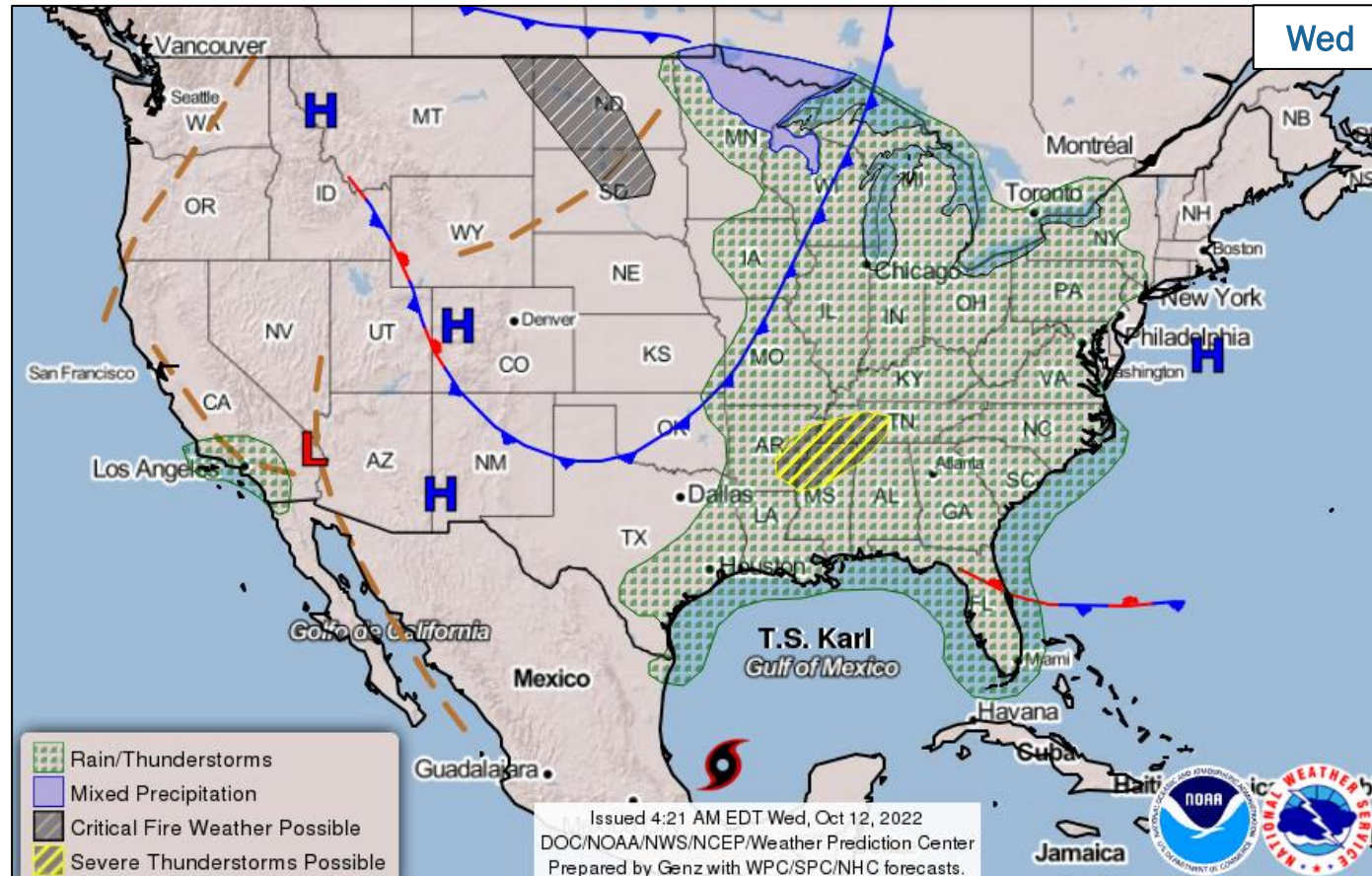
- Region I IMAT deployed to Tampa, FL
- [Region III: IMAT deployed to Lee County EOC, Ft. Myers, FL](#)
- Region IV IMAT-1 deployed to FL EOC; IMAT-2 deployed to Ft. Myers, FL; LNOs deployed to FL, GA, SC, and NC
- Region VIII IMAT deployed to Kissimmee, FL
- FEMA HQ: NRCC [has deactivated](#)
 - National IMAT White and elements of National IMAT Blue deployed to FL EOC
 - Elements of National IMAT Gold deployed to Ft. Myers, FL
 - HHS: 7 DMATs deployed FL [and will deactivate Oct 13](#) (Lee, Sarasota, and Charlotte counties)
 - DHS: Surge Capacity Force activated
 - HQ Logistics: ISB and SMTs at Maxwell, AFB (Montgomery, AL) and Warner Robins, GA



FEMA

National Watch Center

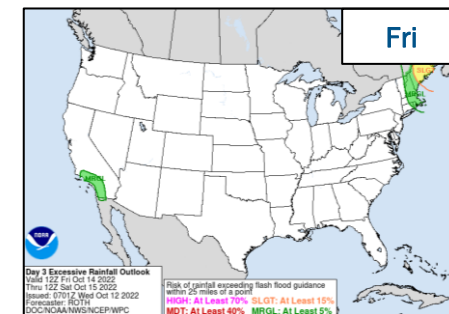
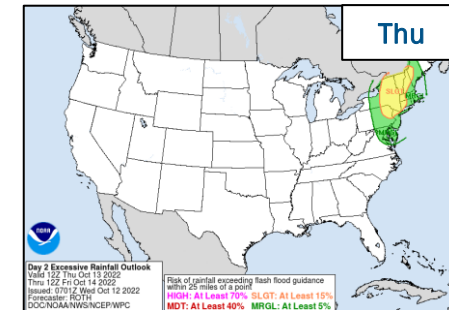
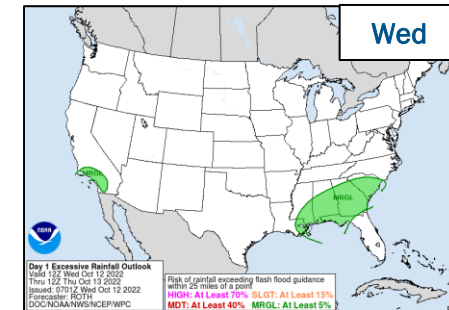
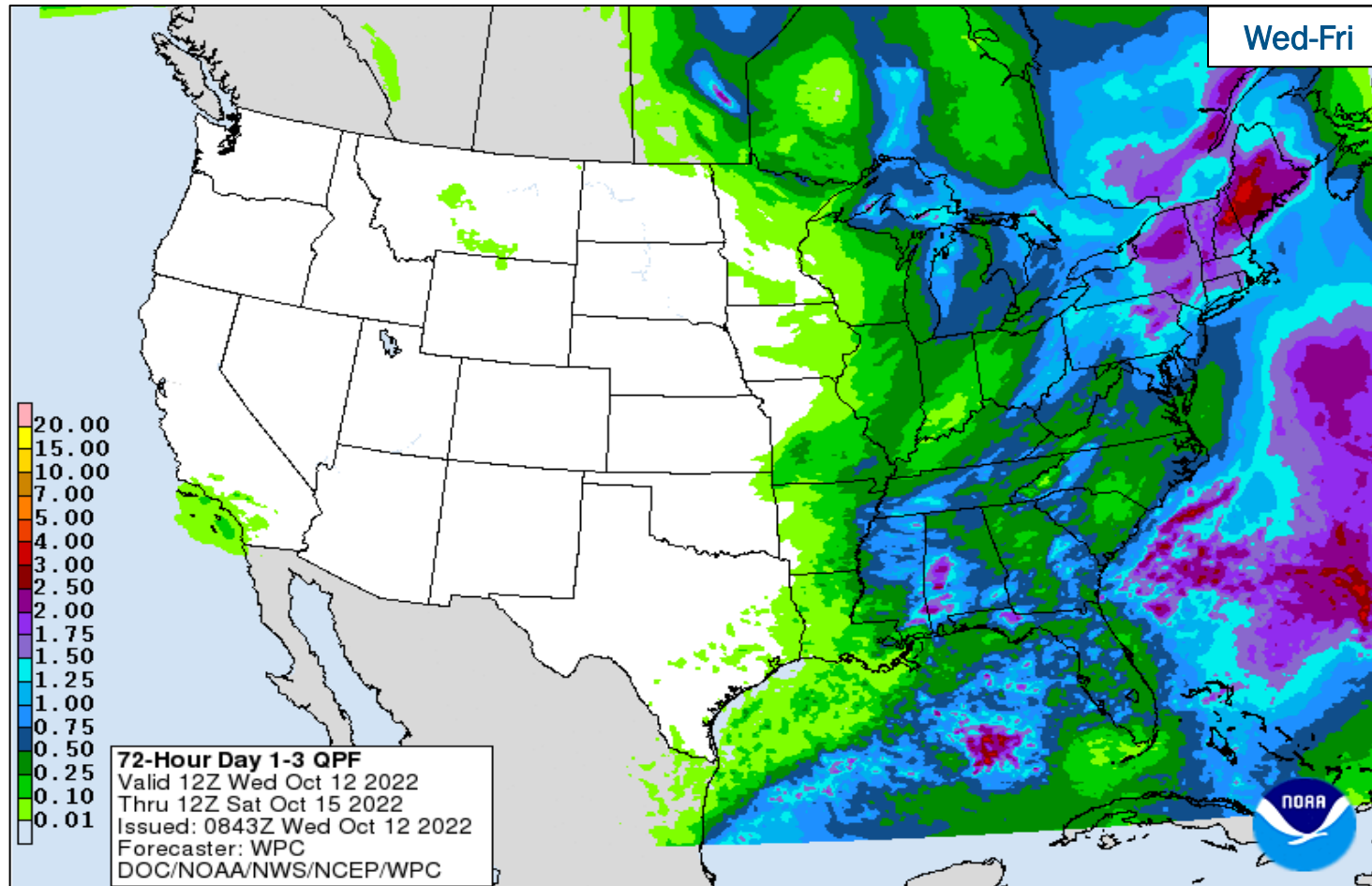
National Weather Forecast



FEMA

National Watch Center

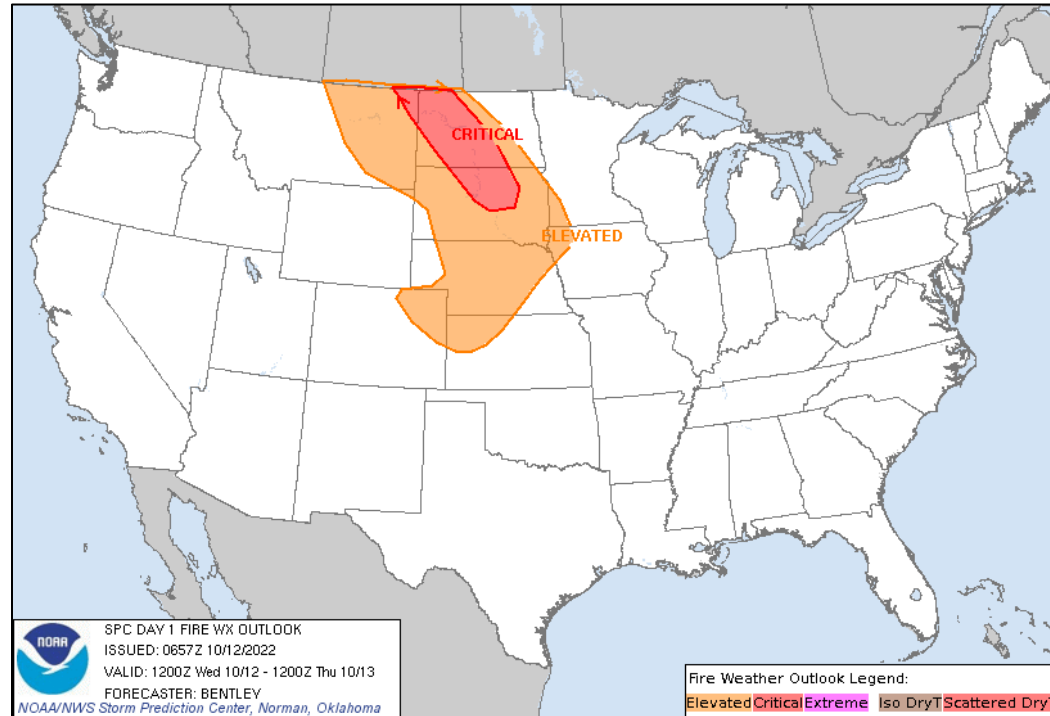
Precipitation & Excessive Rainfall



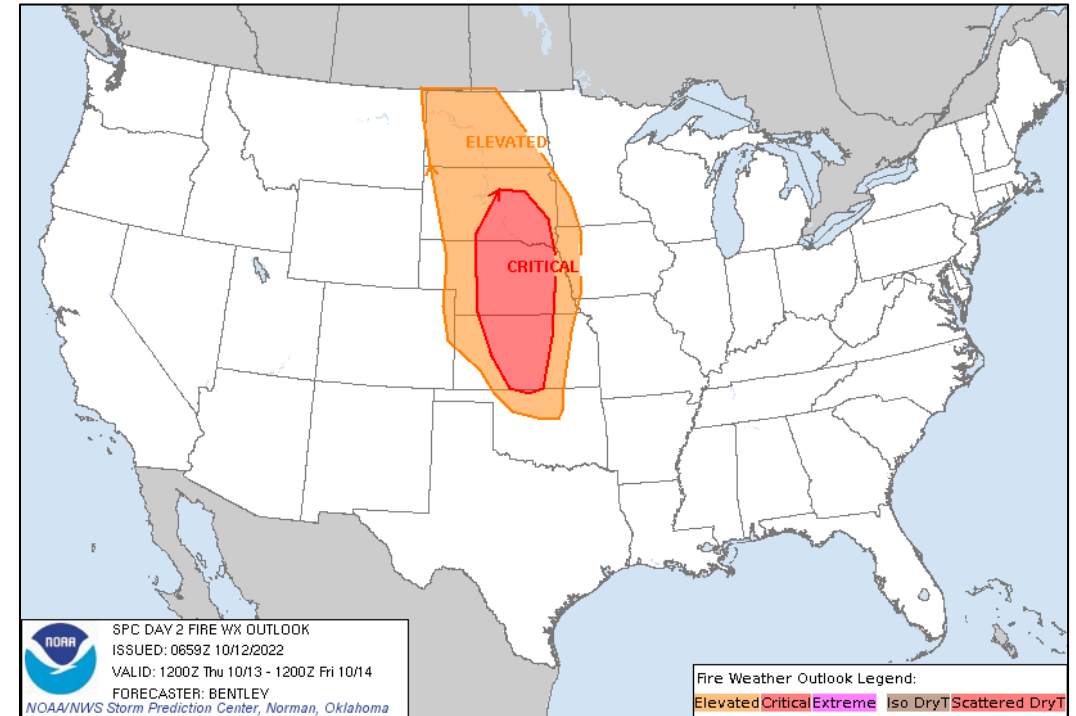
FEMA

National Watch Center

Fire Weather Outlook



Today



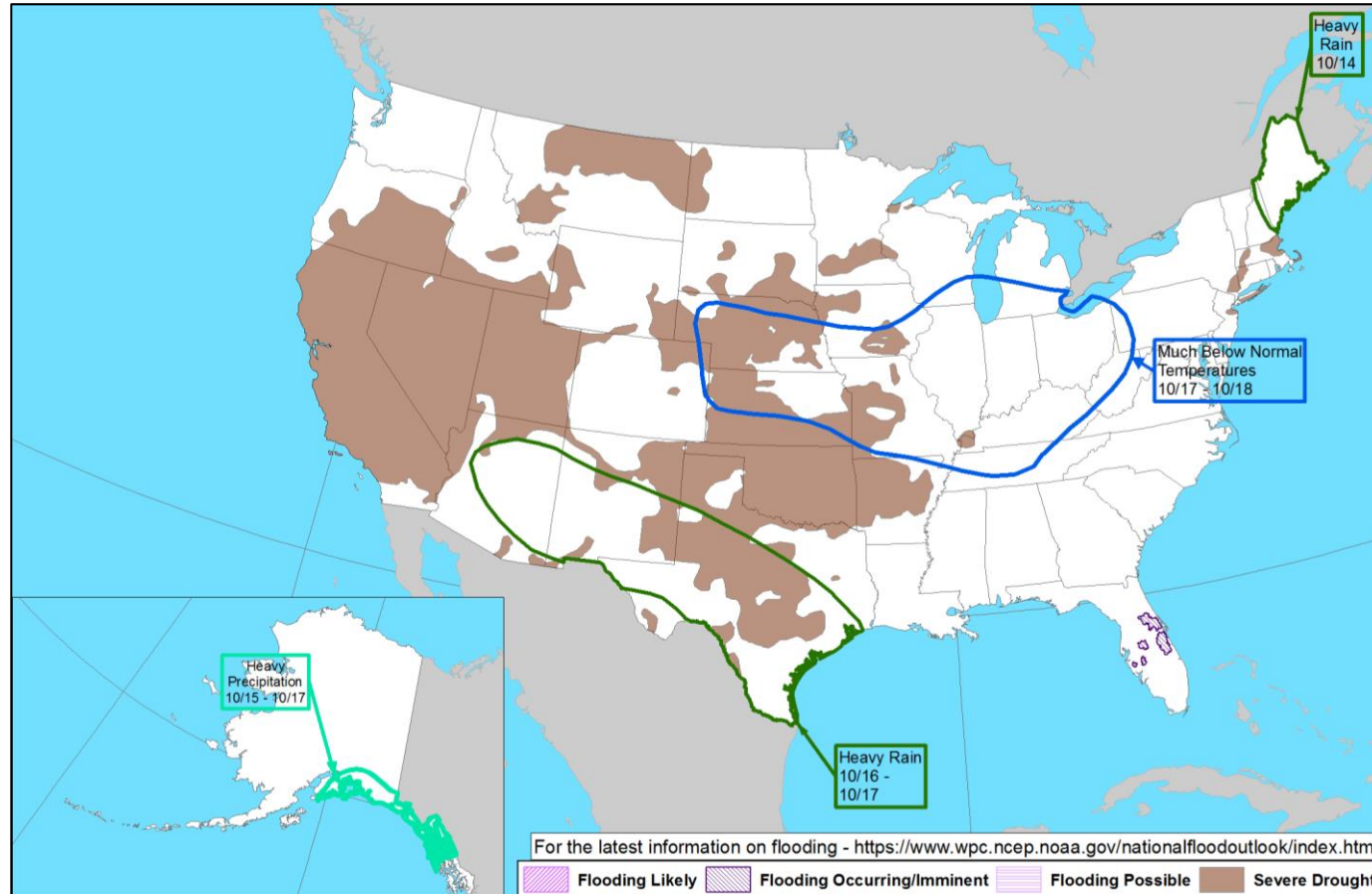
Tomorrow



FEMA

National Watch Center

Hazards Outlook – Oct 14-18




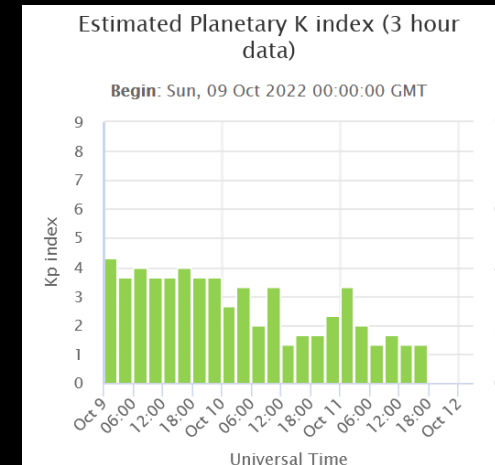
FEMA

National Watch Center

Space Weather Summary/Outlook

Space Weather Type	Past 48 Hours	Forecast: 12 Oct	Forecast: 13 Oct
Solar Flare (Radio Blackout) R Scale	R1	45% / 10%	45% / 10%
Solar Radiation Storms S Scale	None	10%	10%
Geomagnetic Storms G Scale	None	15%	10%

- Currently have four numbered spot groups on solar disk; two of main interest. Lower level M-class flares over past 48 hours. 10% chance of R3 level activity.
- Slight chance of solar radiation storms through 13 Oct due mainly to favorable location and flare tendency/potential of Region 3112.
- No G1 or greater geomagnetic storms over past 48 hours. Chance of solar wind disturbance due to nearby passing CME from 7 Oct.



FEMA

FEMA Common Operating Picture

15

Joint Field
Offices

9

Virtual Joint
Field Offices

54

Major
Disasters

11

Emergency
Declarations

Wednesday
October 12, 2022
8:30 a.m. ET

FEMA HQ

NWC

NRCC

Monitoring

Rostered

FEMA REGIONS

Watch

RRCC

Monitoring

I

Rostered

Monitoring

II

Rostered

Monitoring

III

Rostered

Monitoring

IV

Rostered

Monitoring

V

Rostered

Monitoring

VI

Rostered

Monitoring

VII

Rostered

Monitoring

VIII

Rostered

Monitoring

IX

Rostered

Monitoring

X

Rostered

Notes:

RWCs/RRCCs:

• NRCC: TC Ian-Deactivated

STATE EOCs:

- NJ: Remnants of Ida
- NJ/WA: Monkeypox
- CO/NJ: Avian Influenza
- PR: TC Fiona
- FL/GA: TC Ian
- KY/NM: Flooding
- GA: Supply Chain
- Disruptions
- MS: Jackson Water Crisis
- TN: Severe Weather
- IL: SW Border Bus Reception and Coordination
- AZ/CO/NM/WA: Wildfires
- KS: All Hazard
- AS: Seismic Activity
- AK: West Coast Storm

Surge Capacity Force

Rostered:

7,635 (-7)

Deployed:

116 (+4)

N-IMATs

1 Team Available

Red

White

Blue

Gold

FL

PR/FL

FL

R-IMATs

4-6 Teams Available

I

II

III

IV-1

IV-2

V

VI-1

VI-2

VII

VIII

IX-1

IX-2

X

FL

PR

FL

FL

FL

PR

Personnel

Personnel

1

FL

Personnel

Personnel

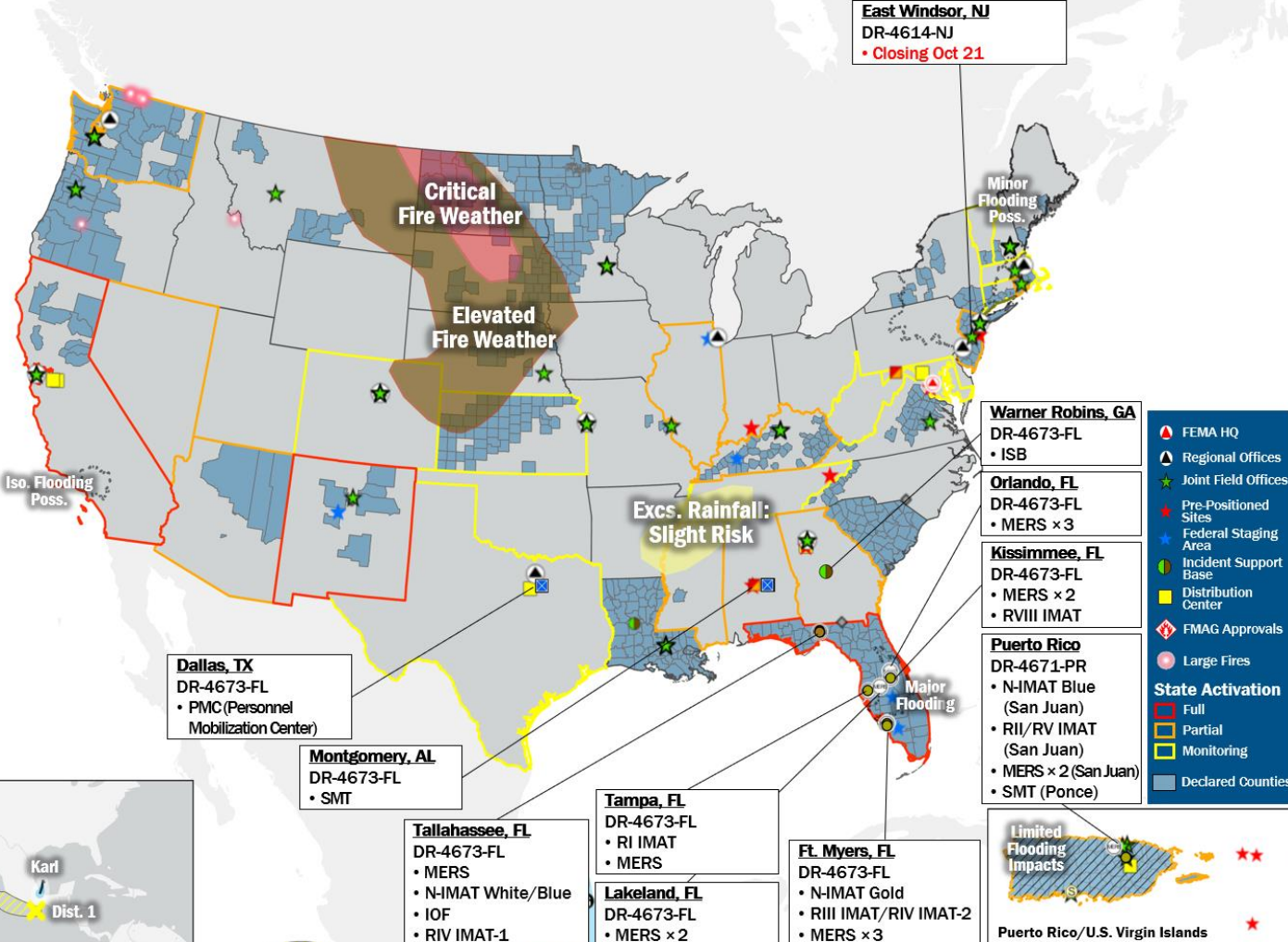
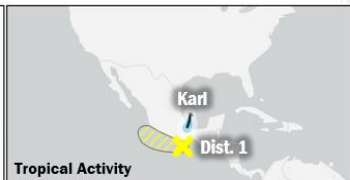
AK

REGIONAL BREAKDOWN

	JFO/VJFO	DR	EM
I	3/0	7	1
II	3/3	6	3
III	1/0	2	0
IV	1/1	6	4
V	1/0	3	0
VI	1/1	3	3
VII	2/1	4	0
VIII	1/1	4	0
IX	0/1	6	0
X	2/1	13	0



Anchorage, AK
DR-4672-AK
• RX IMAT



- ▲ FEMA HQ
- ▲ Regional Offices
- ★ Joint Field Offices
- ★ Pre-Positioned Sites
- ★ Federal Staging Area
- ★ Incident Support Base
- ★ Distribution Center
- ★ FMAG Approvals
- ★ Large Fires

- State Activation
- Full
- Partial
- Monitoring
- Declared Counties



IM Workforce

13,474 Assigned
4,014 (-69) Unavailable
7,117 (+33) Deployed

17% / 2,343 (+36) Available

IM Cadre Availability ≤ 25% Availability

Civil Rights: 9% (10/117); Disability Integration: 11% (7/65); Disaster Survivor Assistance: 25% (279/1,100); External Affairs: 10% (48/485); Environmental Planning and Historic Preservation: 24% (208/856); Field Leadership: 11% (16/141); Hazard Mitigation: 11% (144/1,290); Human Resources: 18% (31/168); Individual Assistance: 14% (368/2,556); Interagency Recovery Coordination: 10% (29/283); Information Technology: 16% (97/604); Logistics: 17% (227/1,362); Operations: 10% (35/364); Public Assistance: 16% (367/2,313); Planning: 9% (45/481); Safety: 9% (7/76); Security: 24% (34/139)

MERS

33-65%

36 Assigned
0 Unavailable
13 (-2) Deployed

23 (+2) Available

US&R

33-65%

28 Assigned
3 Unavailable
8 Deployed

17 Available

FCO

≤ 1 Type I

51 Assigned
1 Unavailable
44 (+1) (26 FCOR) Deployed

6 (-1) Available

Joint Preliminary Damage Assessments

Region	State / Location	Incident	IA	Number of Counties		Start – End
			PA	Requested	Complete	
III	WV	Severe Storms and Flooding Jul 12-13	IA	0	0	N/A
			PA	1	1 (+1)	8/26 – 10/11
		Severe Storms and Flooding Jul 12 – Aug 15	IA	2	2	9/27 – 9/29
			PA	7	7 (+7)	9/27 – 10/11
IV	SC	Hurricane Ian Sep 25 – Oct 4	IA	3	0	10/14 – TBD
			PA	7	0	10/17 – TBD
VI	NM	Monsoons Jun 20 and continuing	IA	17	0	TBD
			PA	12	12	6/22 – 10/3
IX	CA	September Extreme Heat and Wildfires Aug 31 and continuing	IA	5	5	9/29 – 10/3
			PA	5	0	10/4 – TBD



FEMA

Declaration Amendments

Declaration	Number	Issued	Action
FEMA-4673-DR-FL	8	Oct 11	Adds 4 counties for Individual Assistance and 2 counties for Public Assistance

Declaration Requests in Process – 3

State / Tribe / Territory – Incident Description	Type	IA	PA	HM	Requested
IL – Severe Storms and Flooding	DR	X		X	Aug 30
OR – Wildfires and Straight-line Winds	EM		X		Sep 9
GA – Flooding	DR	X			Oct 4



FEMA



FEMA

Helping people before, during, and after disasters.



Scan to subscribe to this briefing.