

FEMA National Watch Center

# Daily Operations Briefing

Wednesday, October 11, 2023

8:30 a.m. ET



**FEMA**

# National Current Ops / Monitoring

## New Significant Incidents / Ongoing Ops

- Super Typhoon Bolaven – Guam/CNMI – FINAL

## Hazard Monitoring

- Severe Thunderstorms - Florida
- Tropical Activity:
  - Atlantic:
    - Tropical Storm Sean
    - Disturbance 1: Low (30%)
  - Eastern Pacific:
    - Remnants of Lidia
  - Western Pacific:
    - Super Typhoon Bolaven

## Disaster Declaration Activity

- No new declaration activity

## Event Monitoring

- No significant events



**FEMA**

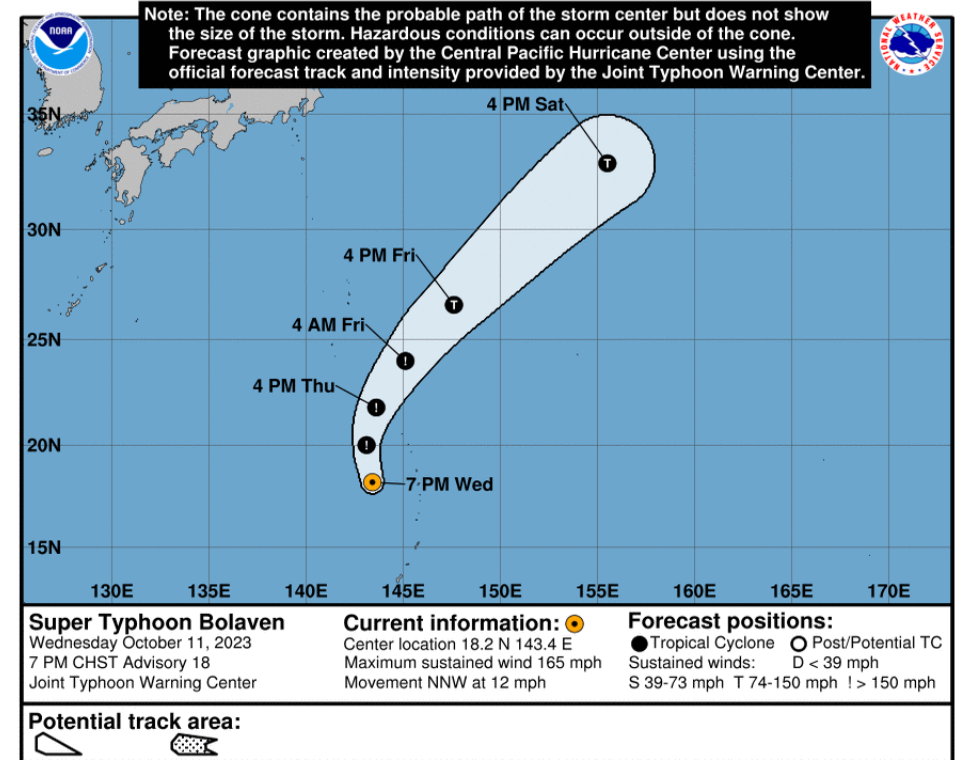
# Super Typhoon Bolaven – Guam/CNMI

## Situation: *(Advisory #18, as of 5:00 a.m. ET)*

- Located 290 miles NNW of Saipan; 330 miles NNW of Rota; 365 miles NNW of Guam
- Moving NNW at 14 mph

## Winds

- Maximum sustained winds of 165 mph
- Typhoon-force winds extend outward up to 25 miles



## Time Conversion Chart

Time Zone	Time																							
EDT	1:00 AM	2:00 AM	3:00 AM	4:00 AM	5:00 AM	6:00 AM	7:00 AM	8:00 AM	9:00 AM	10:00 AM	11:00 AM	12:00 PM	1:00 PM	2:00 PM	3:00 PM	4:00 PM	5:00 PM	6:00 PM	7:00 PM	8:00 PM	9:00 PM	10:00 PM	11:00 PM	12:00 AM
PDT	10:00 PM	11:00 PM	12:00 AM	1:00 AM	2:00 AM	3:00 AM	4:00 AM	5:00 AM	6:00 AM	7:00 AM	8:00 AM	9:00 AM	10:00 AM	11:00 AM	12:00 PM	1:00 PM	2:00 PM	3:00 PM	4:00 PM	5:00 PM	6:00 PM	7:00 PM	8:00 PM	9:00 PM
HST	7:00 PM	8:00 PM	9:00 PM	10:00 PM	11:00 PM	12:00 AM	1:00 AM	2:00 AM	3:00 AM	4:00 AM	5:00 AM	6:00 AM	7:00 AM	8:00 AM	9:00 AM	10:00 AM	11:00 AM	12:00 PM	1:00 PM	2:00 PM	3:00 PM	4:00 PM	5:00 PM	6:00 PM
ChST	3:00 PM	4:00 PM	5:00 PM	6:00 PM	7:00 PM	8:00 PM	9:00 PM	10:00 PM	11:00 PM	12:00 AM	1:00 AM	2:00 AM	3:00 AM	4:00 AM	5:00 AM	6:00 AM	7:00 AM	8:00 AM	9:00 AM	10:00 AM	11:00 AM	12:00 PM	1:00 PM	2:00 PM



FEMA

National Watch Center

# Super Typhoon Bolaven – Guam/CNMI - FINAL



**Situation:** (RIX SLB #2, as of 7:00 a.m. ET)

Super Typhoon Bolaven moved away from the islands; it rapidly intensified and was upgraded to a Category 5 Super Typhoon moving NNW at 14 mph. The Office of the Governor issued a Cancellation of Storm Conditions for Tinian, Rota, and Saipan while an issue of Tropical Storm Condition 1 remained for the Northern Islands. No major storm impacts from the typhoon have been reported.

**Lifeline Impacts:** (EM-3601-GU/EM-3602-MP SLB, as of 7:00 a.m. ET)

**Food, Hydration, Shelter:**

- o Guam: shelters closing today
- o CNMI: 1 (-5) shelters open; pop. 2 (-107)

**Energy:** All power has been restored

**Transportation:** Ports at Guam and Rota, at Whiskey (open);

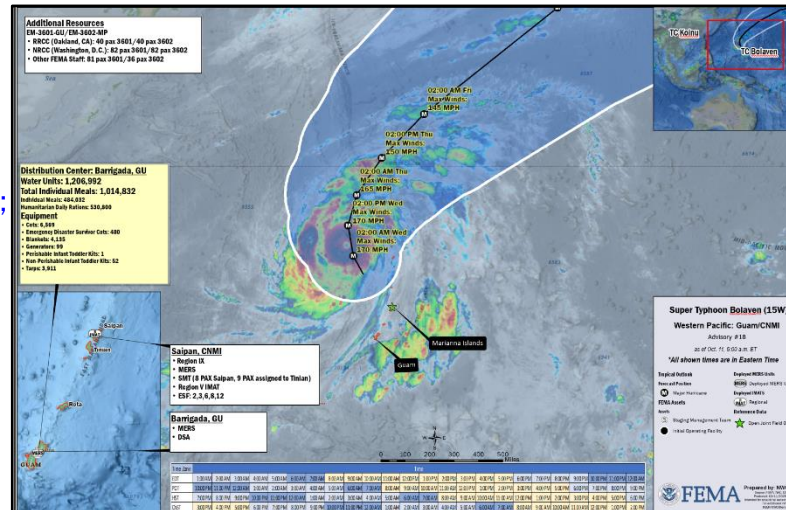
Tinian remains at Zulu will open today

**State/Local Response:**

- Guam: EOC at Full Activation
- CNMI: EOC at Full Activation

**FEMA / Federal Response:**

- FEMA Region IX:
  - o RRCC is at dayshift only; RWC at Monitoring
  - o R9 IMAT-1 (partial team) deployed to CNMI



**FEMA HQ:**

- o EM-3601-GU/EM-3602-MP Declared 10/8
- o NRCC: Activated for 24/7 operations
- o R5 IMAT deployed to Saipan
- o Staging Management Team (SMT) Tracy deployed to Garapan, Saipan, and CNMI
- o MERS deployed to Barrigada, GU and Saipan
- o FEMA NWC and Region IX RWC will continue to monitor; barring significant new developments this is anticipated to be the final report

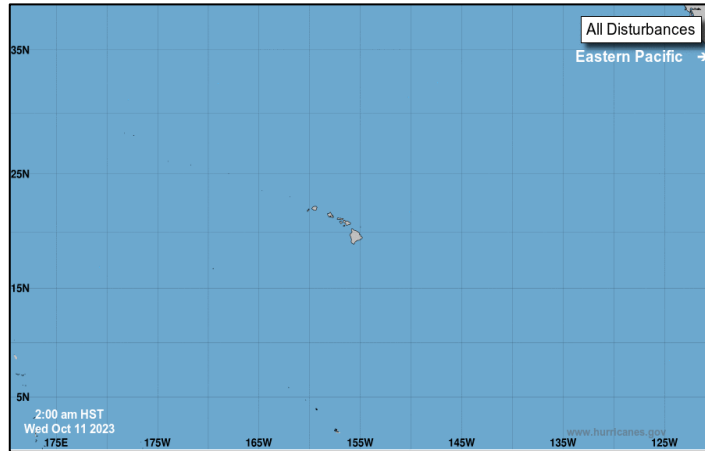
Deployed Staff (EM-3601-GU/EM-3602-MP SLB, as of 4:00 a.m. ET)			
RRCC	Guam	CNMI	Total
42 (+2)	79 (-61)	339 (+161)	460 (+119)



FEMA

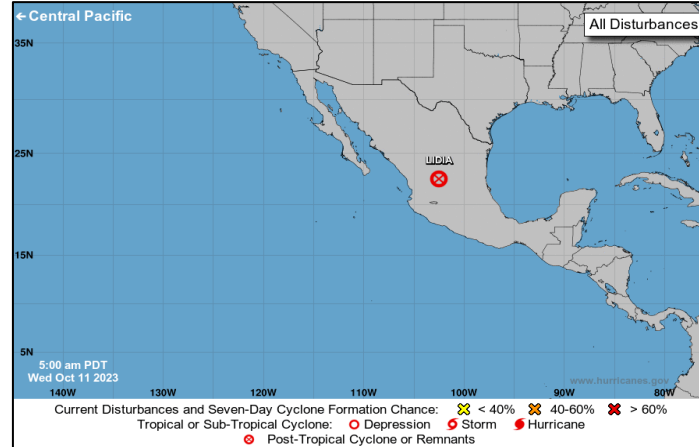
# Tropical Outlook – Seven Day

## Central Pacific



- No tropical cyclones expected during the next 7 days

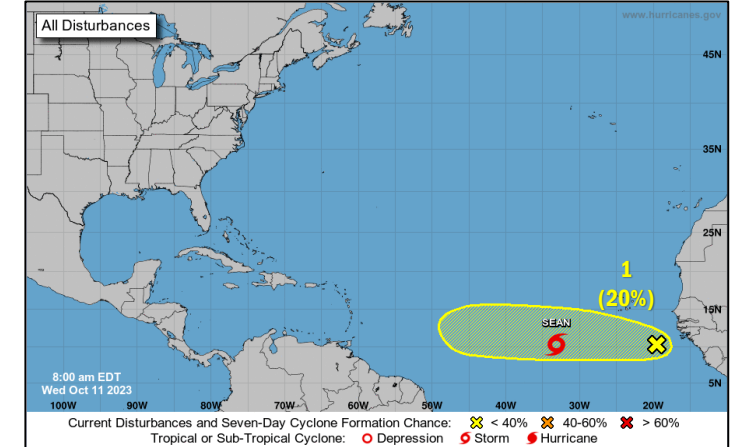
## Eastern Pacific



### Remnants of Lidia (Advisory #33, as of 5:00 a.m. ET)

- Located 145 miles NNE of Guadalajara, Mexico
- Maximum sustained winds 35 mph
- Moving ENE at 23 mph
- This is the last public advisory issued by the National Hurricane Center on this system

## Atlantic



### Tropical Storm Sean (Advisory #2, as of 5:00 a.m. ET)

- Located 725 miles WSW of the Cabo Verde Islands
- Maximum sustained winds 40 mph
- Moving WNW at 13 mph
- Little change in strength is forecast during the next 72 hours
- Tropical storm-force winds extends outwards up to 90 miles

### Disturbance 1 (as of 8:00 a.m. ET)

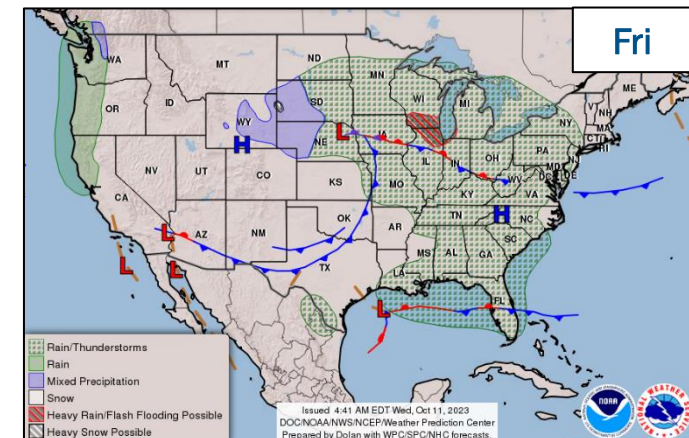
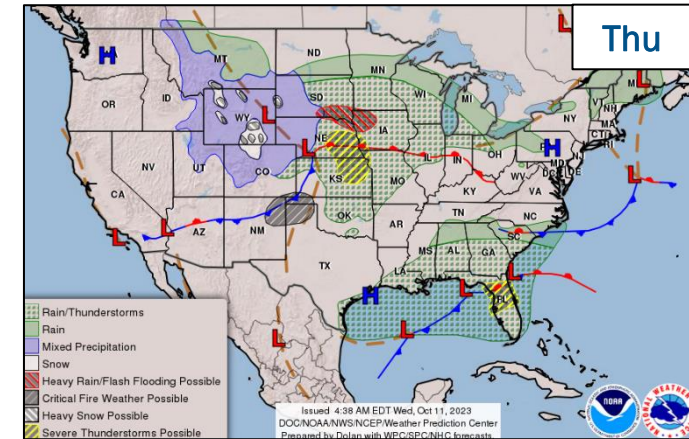
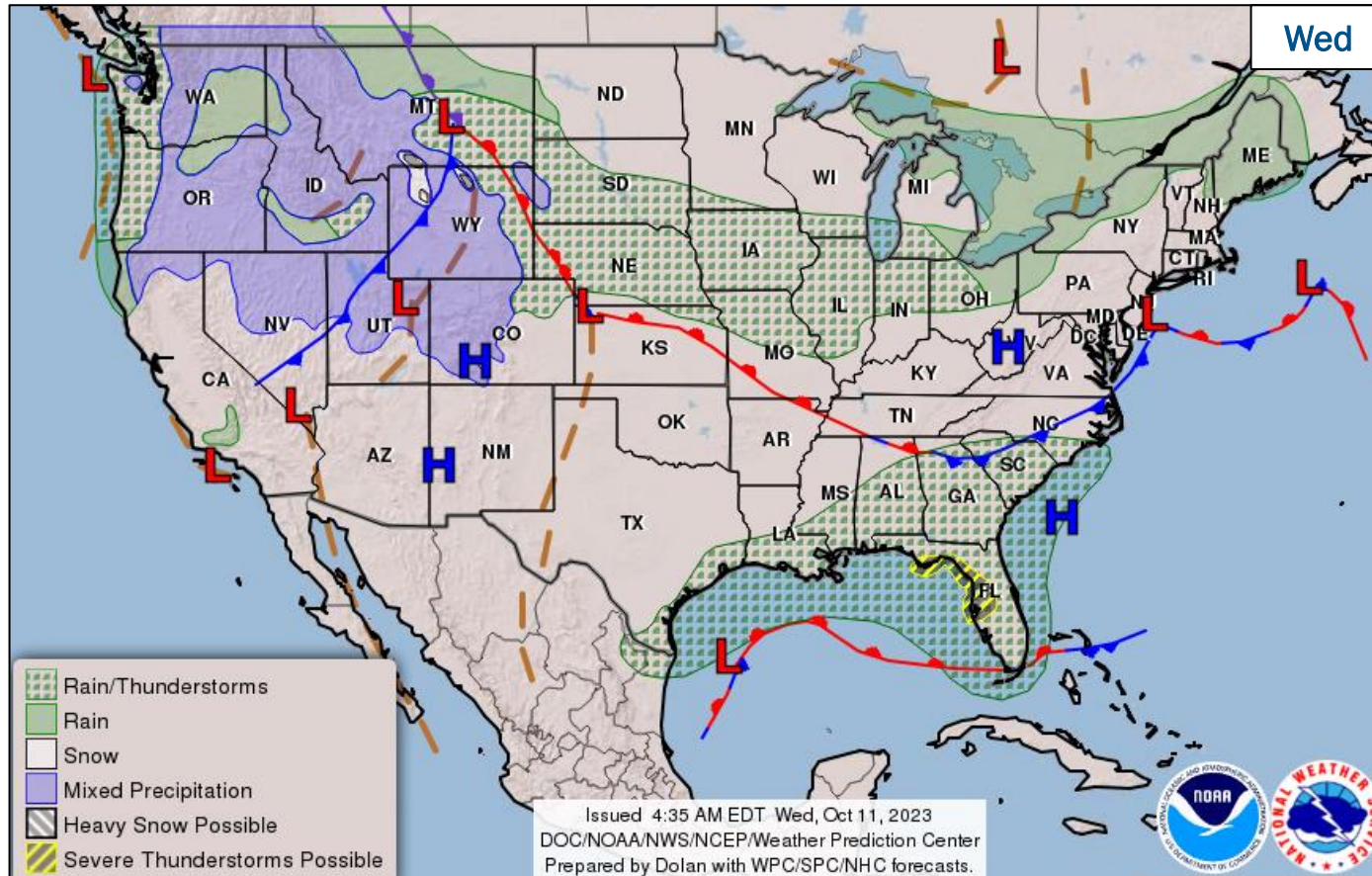
- Located several hundred miles SSE of the Cabo Verde Islands
- Gradual development of this system is possible over the next several days
- Formation chance – 48-hour: Low (20%); 7-day: Low (30%)



FEMA

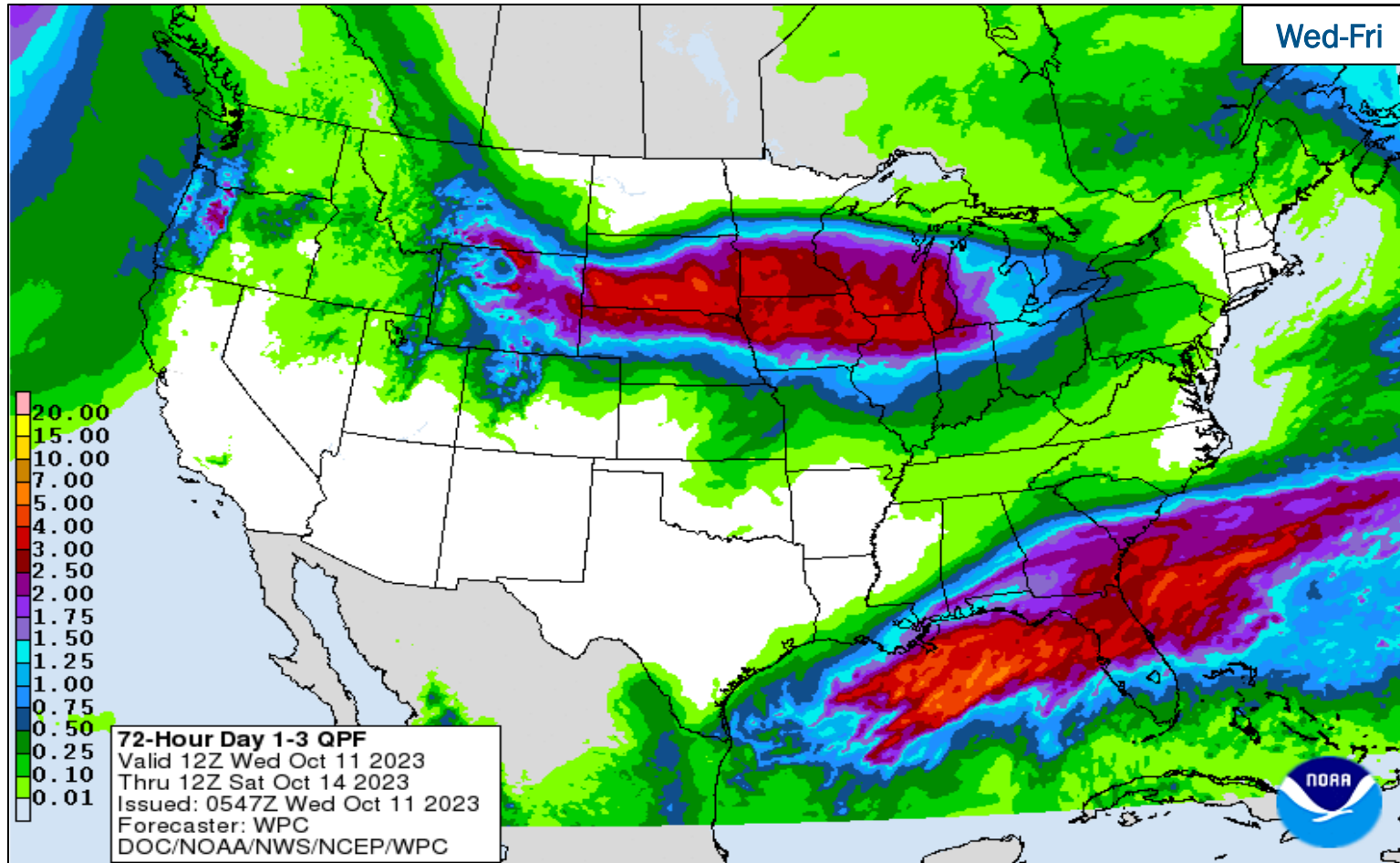
National Watch Center

# National Weather Forecast

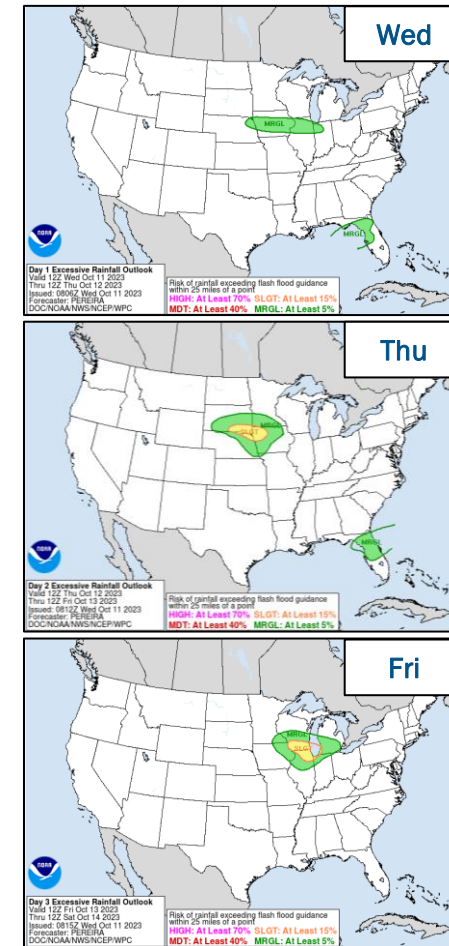


FEMA

# Precipitation & Excessive Rainfall



Wed-Fri




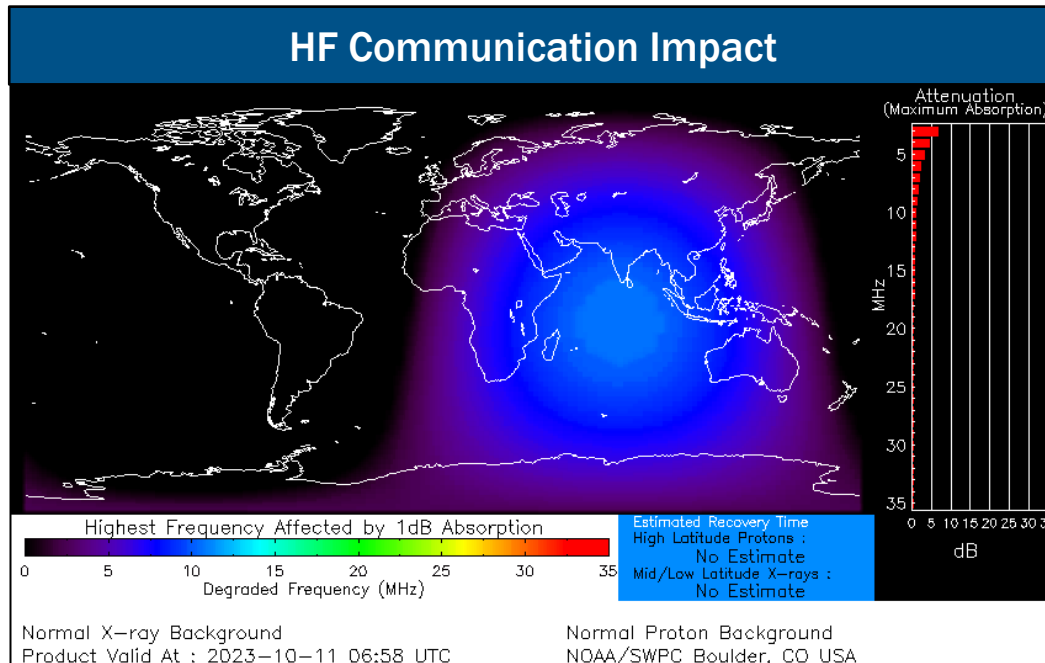
FEMA

National Watch Center

# Space Weather Outlook

Minor	Space Weather Activity	Geomagnetic Storms	Solar Radiation	Radio Blackouts
Past 24 Hours	Minor	None	None	R1
Next 24 Hours	None	None	None	None

For further information on NOAA Space Weather Scales refer to: <http://www.swpc.noaa.gov/noaa-scales-explanation>  
 For further information on Sunspot Activity refer to: <https://www.swpc.noaa.gov/phenomena/sunspotssolar-cycle>



**FEMA**

National Watch Center



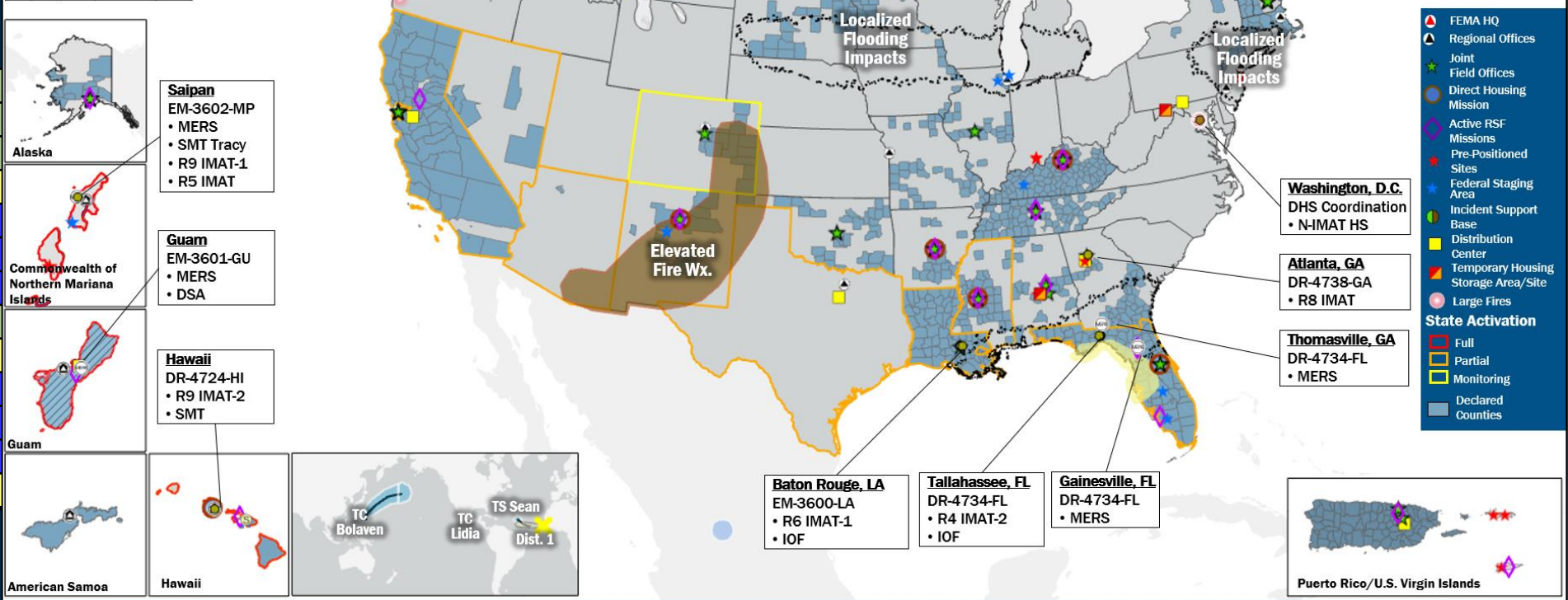
# FEMA Common Operating Picture

**17** + **5** **79** + **6** **9** **28**  
 Joint Field Offices Virtual Joint Field Offices Supporting Major Disasters Emergency Declarations Direct Housing Missions RSF-Supported Disasters

FEMA HQ	
NWC	NRCC
Monitoring	Activated
FEMA REGIONS	
Watch	RRCC
Monitoring	I Rostered
Monitoring	II Rostered
Monitoring	III Rostered
Monitoring	IV Rostered
Monitoring	V Rostered
Monitoring	VI Rostered
Monitoring	VII Rostered
Monitoring	VIII Rostered
Monitoring	IX Activated
Monitoring	X Rostered
Notes:	
<b>RWC/RRCC:</b> • NRCC: TC Bolaven • R9 RRCC: TC Bolaven	<b>STATE EOCs:</b> MS: Severe Weather FL: TC Idalia LA: Saltwater Intrusion TX: Ongoing Threats CO: DR-4731/Avian Influenza AZ/CO: SW Border Coordination CA/HI/WA: Wildfires CA/NV: TC Hilary GU/CNMI: TC Bolaven
Surge Capacity Force	
Rostered 8,313	Deployed 15

N-IMATs	
2-5 Teams Available	
Red	
White	
Blue	
Gold	
HS	DC
R-IMATs	
≥ 7 Teams Available	
I	1
II	3
III	
IV-1	2 / Personnel
IV-2	FL
V	Saipan
VI-1	LA
VI-2	
VII	Personnel
VIII	GA
IX-1	GU/CNMI
IX-2	HI
X	Personnel
Legend	
Green	Fully Mission Capable (FMC)
Yellow	Partially Mission Capable (PMC)
Red	Not Mission Capable (NMC)
Blue	Deployed

REGIONAL BREAKDOWN			
	JFO/VJFO	DR	EM
I	3/0	12	2
II	1/1	4	0
III	0/0	0	0
IV	6/1	21	1
V	2/0	2	0
VI	3/1	6	1
VII	0/0	2	0
VIII	1/0	4	0
IX	0/1	17	2
X	1/1	11	0



Wednesday  
 October 11, 2023  
 8:30 a.m. ET

## IM Workforce

13,657 (+5) Assigned  
 4,326 (-9) Unavailable  
 6,169 (+10) Deployed

23% / 3,162 (+4) Available

## IM Cadre Availability

15 Cadres ≤ 25% Availability

Civil Rights: 24% (34/140); Disability Integration: 9% (5/55); External Affairs: 19% (97/510); Environmental Planning and Historic Preservation: 16% (132/814); Field Leadership: 9% (14/145); Hazard Mitigation: 15% (189/1,218); Human Resources: 19% (34/177); Interagency Recovery Coordination: 17% (51/294); Information Technology: 22% (142/644); Logistics: 22% (339/1,511); Operations: 9% (32/344); Public Assistance: 8% (191/2,194); Planning: 10% (49/469); Safety: 16% (13/81); Security: 14% (20/134)

## MERS

> 66%

36 Assigned  
 0 Unavailable  
 2 Deployed

34 Available

## US&R

> 66%

28 Assigned  
 3 Unavailable  
 0 Deployed

25 Available

## FCO

≤ 1 Type I

50 Assigned  
 9 (+1) Unavailable  
 39 (-1) (28 FCOR) Deployed

2 Available

# Joint Preliminary Damage Assessments

Region	State / Location	Incident	IA	Number of Counties		Start - End
			PA	Requested	Complete	
I	MA	Flooding Sep 11-13	IA	2	0	10/10 - TBD
			PA	4	0	10/10 - TBD
	NH	Flooding Jul 9-17	IA	0	0	N/A
			PA	3	1	9/25 - TBD
III	PA	Flooding Sep 9-10	IA	1	1	10/2 - 10/4
			PA	3	0	9/28 - TBD
V	IL	Flooding Aug 17	IA	1	0	10/11 - TBD
			PA	0	0	N/A
X	WA	Wildfires Aug 18 - Sep 12	IA	2	2	8/28 - 9/11
			PA	1	1 (+1)	10/3 - 10/10



FEMA

# Declaration Requests in Process – 10

State / Tribe / Territory – Incident Description	Type	IA	PA	HM	Requested
OH – Train Derailment	DR	X	X	X	Jul 3
UT – Flooding	DR		X	X	Aug 11
AR – Severe Storms and Flooding	DR	X	X	X	Aug 22
Inupiat Community of the Artic Slope (ICAS) – Severed Undersea Fiber Optic Line – APPEAL	EM		X		Aug 23
MT – Severe Storms and Flooding	DR		X	X	Aug 25
NH – Severe Winter Storm and Snowstorm - APPEAL	DR		X	X	Sep 6
KS – Severe Storm, Straight-line Winds, Tornadoes, and Flooding	DR		X	X	Sep 13
CA – Tropical Storm Hilary	DR		X	X	Sep 14
Agua Caliente Band of Cahuilla Indians (ACBCI) – Tropical Storm Hilary	DR		X	X	Sep 14
WA – Wildfires	DR	X	X	X	Oct 4



**FEMA**



# FEMA

Helping people before, during, and after disasters.



*Scan to subscribe to this briefing.*