

FEMA National Watch Center

Daily Operations Briefing

Monday, October 10, 2022

8:30 a.m. ET



FEMA

National Current Ops / Monitoring

New Significant Incidents / Ongoing Ops

- Tropical Cyclone Ian – Response and Recovery

Hazard Monitoring

- Heavy rain and flash flooding – Southern Plains
- Tropical Activity:
 - Atlantic:
 - Disturbance 1: Low (10%)
 - Eastern Pacific
 - Tropical Storm Julia
 - Disturbance 1: Low (30%)

Disaster Declaration Activity

- No new declaration activity

Event Monitoring

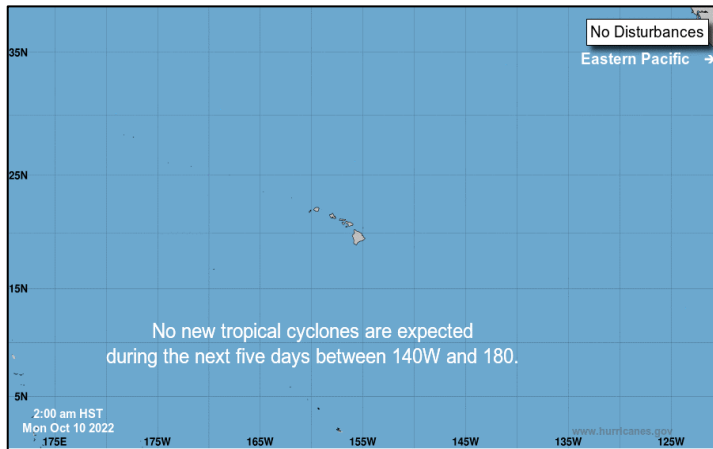
- No significant events



FEMA

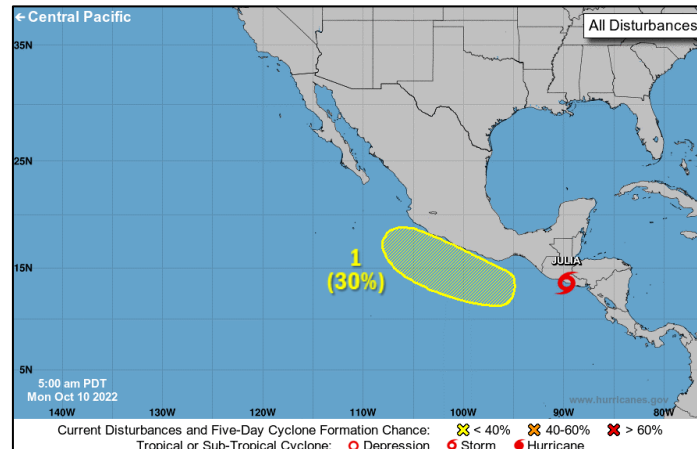
Tropical Outlook – Five Day

Central Pacific



- No tropical cyclones expected during the next 5 days

Eastern Pacific



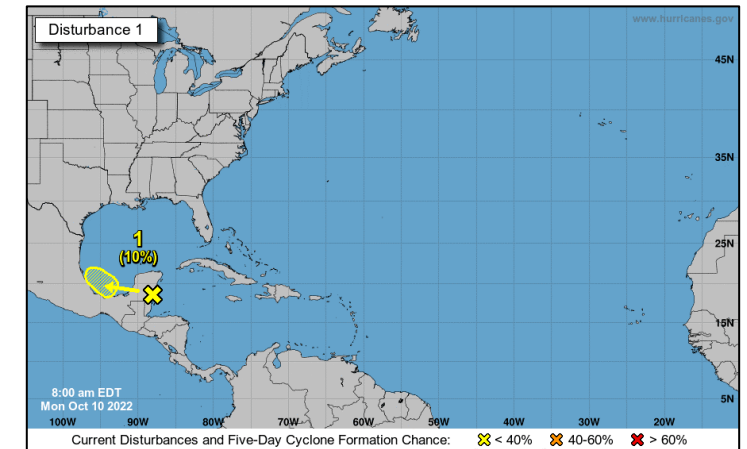
Tropical Storm Julia (Advisory #16A as of 8:00 a.m. ET)

- Located 40 miles W of San Salvador, EL Salvador
- Moving WNW at 15 mph
- Maximum sustained winds 40 mph
- Tropical-storm-force winds extend up to 35 miles
- Expected to become a tropical depression later today and dissipate by tonight

Disturbance 1 (as of 8:00 a.m. ET)

- TS Julia is forecast to dissipate later today or tonight; its remnants could contribute to the formation of a new area of low pressure just S of the coast of southern Mexico in another day or two
- Some gradual development is possible through the end of the week
- Formation chance – 48 hour: Low: (near 0%); 5-day: Low: (30%)

Atlantic



Disturbance 1 (as of 8:00 a.m. ET)

- Located to the N of Tropical Storm Julia, forecast to move W toward the far SW Gulf of Mexico during the next day or two
- Some slight development is possible by mid-week if the disturbance remains over water
- Formation chance – 48 hour: Low: (10%); 5-day: Low: (10%)



FEMA

Tropical Cyclone Ian – Response

FL



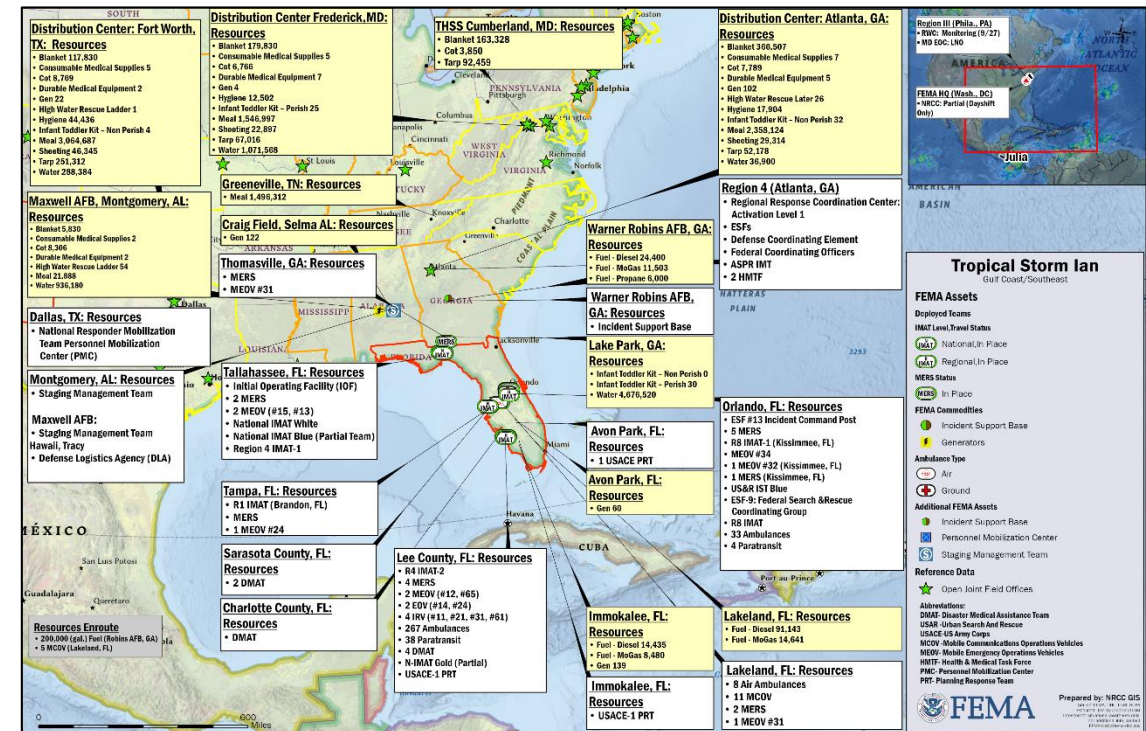
Current Situation: FEMA and federal partners continue to support the State of Florida in response and recovery from the impacts of Tropical Cyclone Ian. Federal teams, commodities, and equipment are providing support to life-saving and life-sustaining requirements across the impacted areas, including search and rescue operations, commodity distribution, medical decompression, and patient transport. Mission priorities continue to be focused on community lifeline stabilization and expanding recovery operations, including the activation of recovery support functions and additional disaster survivor assistance teams to increase access to individual assistance programs.

State / Local Response:

- FL EOC at Full Activation; Governor declared a State of Emergency; FEMA-3584-EM-FL, FEMA-4673-DR-FL, and FEMA-4675-DR-STOF approved
- GA EOC at Partial Activation, Governor declared a State of Emergency

FEMA / Federal Response:

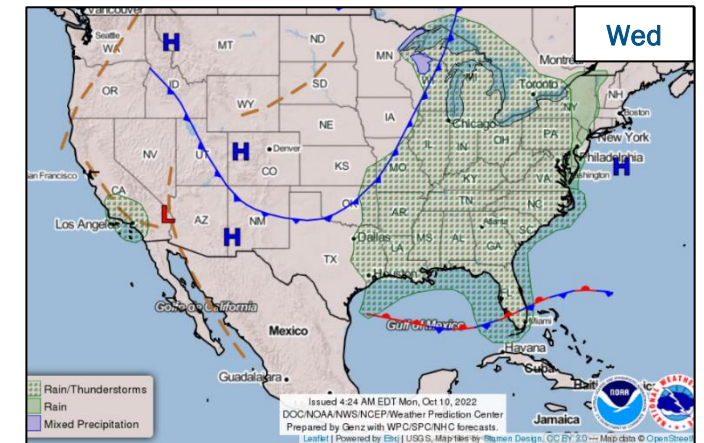
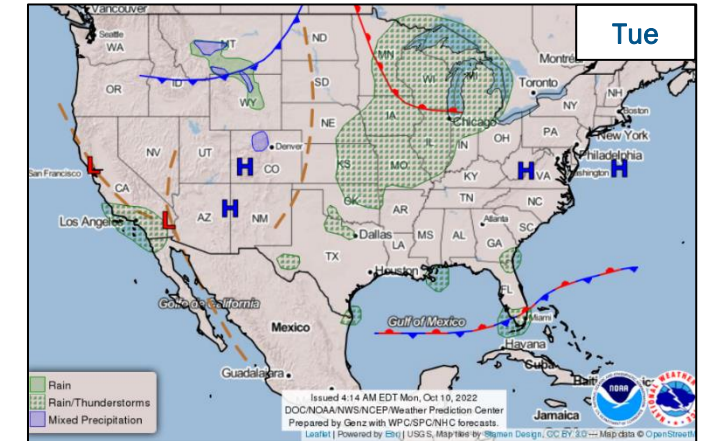
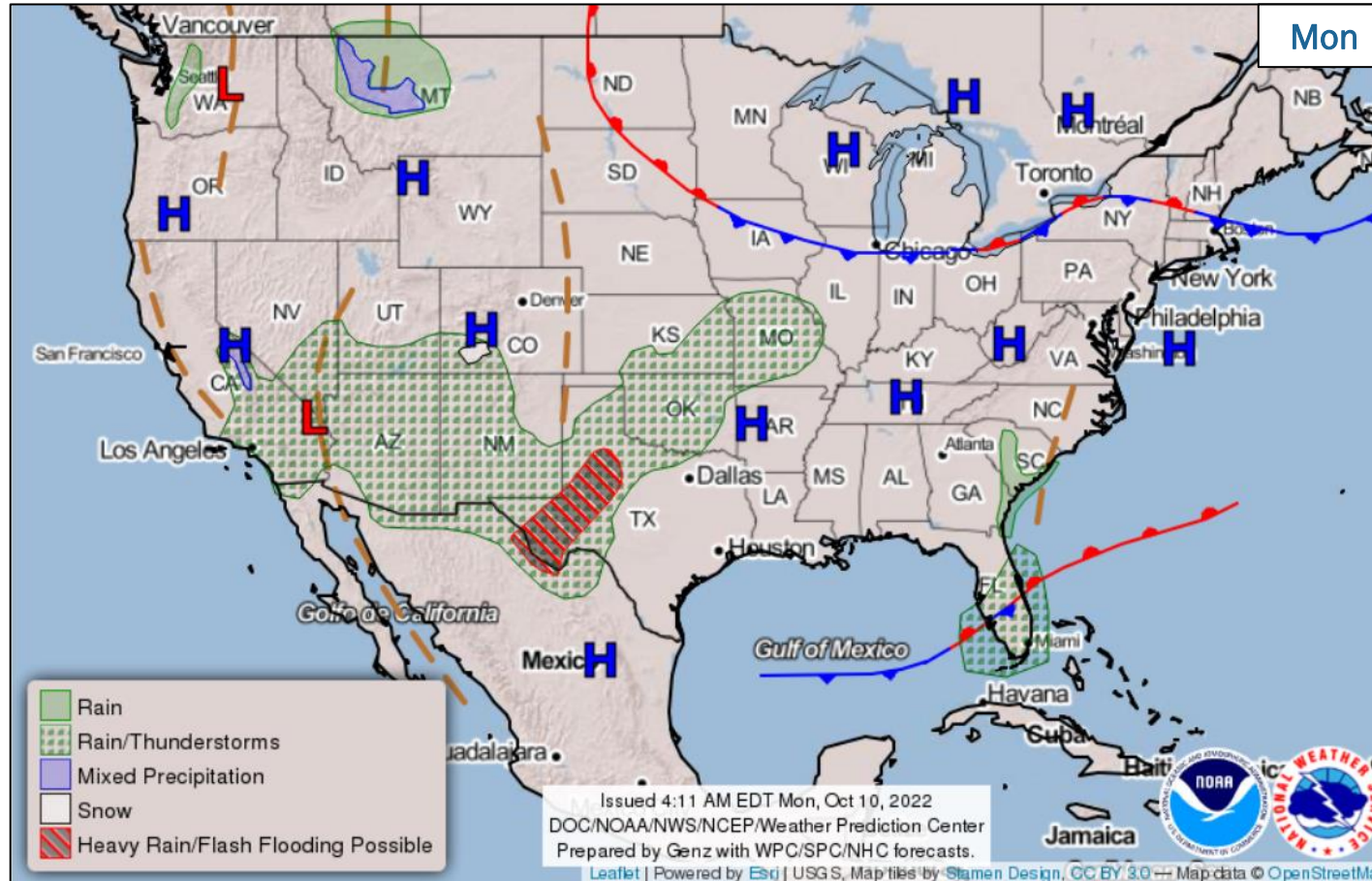
- Region I IMAT deployed to Tampa, FL
- Region IV IMAT-1 deployed to FL EOC; IMAT-2 deployed to Ft. Myers, FL; LNOs deployed to FL, GA, SC, and NC
- Region VIII IMAT deployed to Kissimmee, FL
- FEMA HQ: NRCC at Partial Activation (day shift only)
 - National IMAT White and elements of National IMAT Blue deployed to FL EOC
 - Elements of National IMAT Gold deployed to Ft. Myers, FL
 - All US&R task forces and CSTs-HRD have demobilized; Blue Incident Support Team (IST) is operational in Orlando, FL and will demobilize over the next several days
 - HHS: 7 DMATs deployed FL (Lee, Sarasota, and Charlotte counties)
 - DHS: Surge Capacity Force activated
 - HQ Logistics: ISB and SMTs at Maxwell, AFB (Montgomery, AL) and Warner Robins, GA



FEMA

National Watch Center

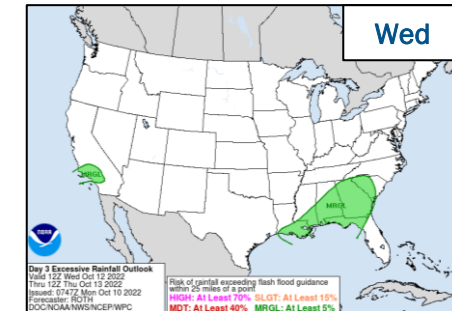
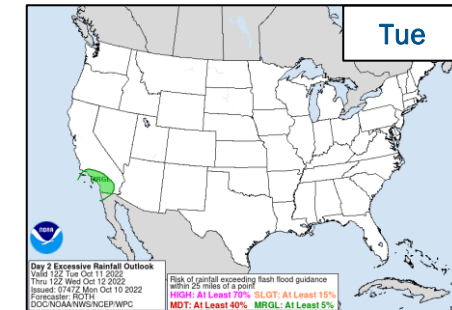
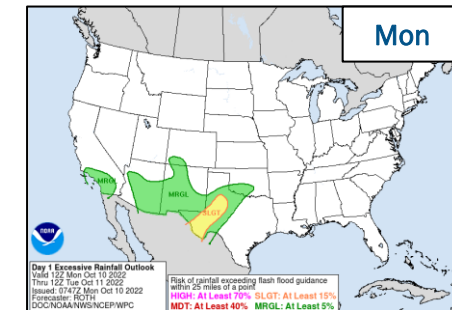
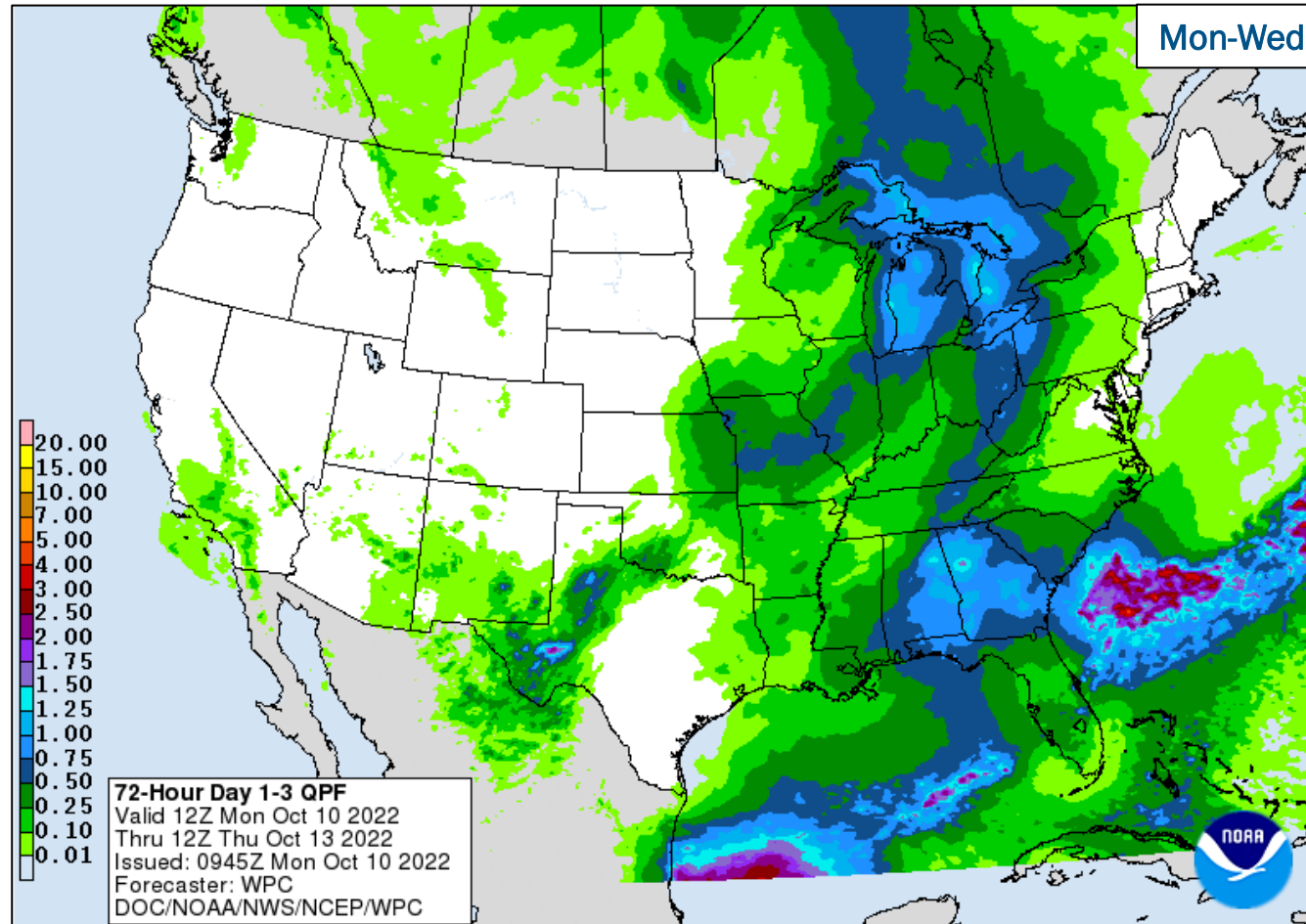
National Weather Forecast



FEMA

National Watch Center

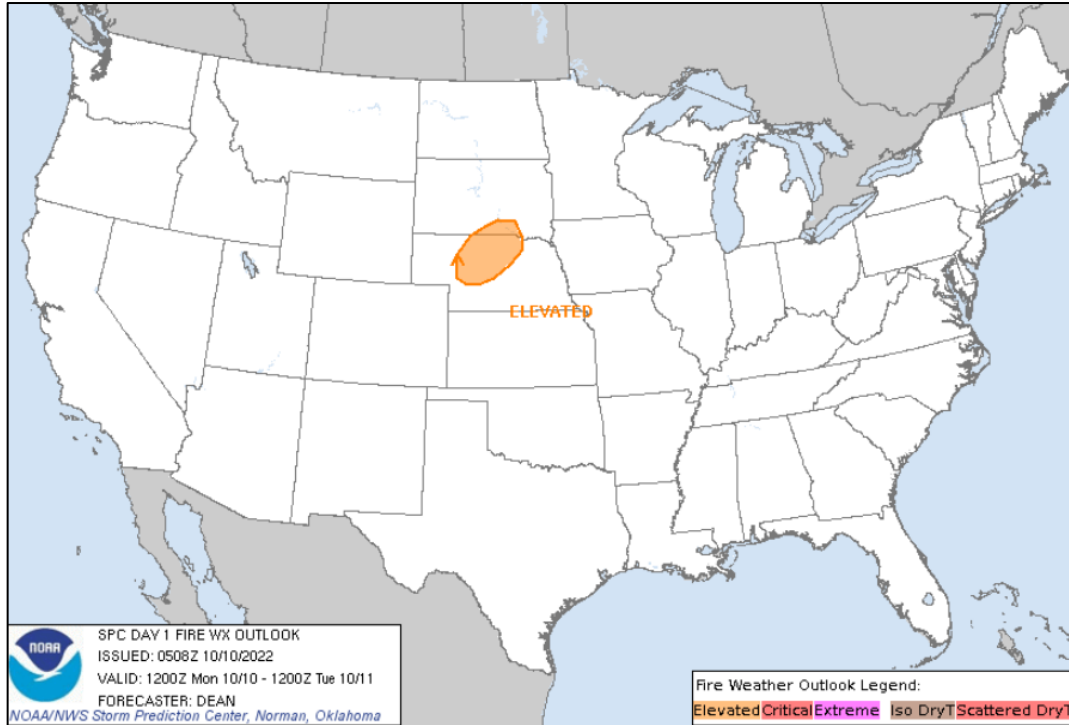
Precipitation & Excessive Rainfall



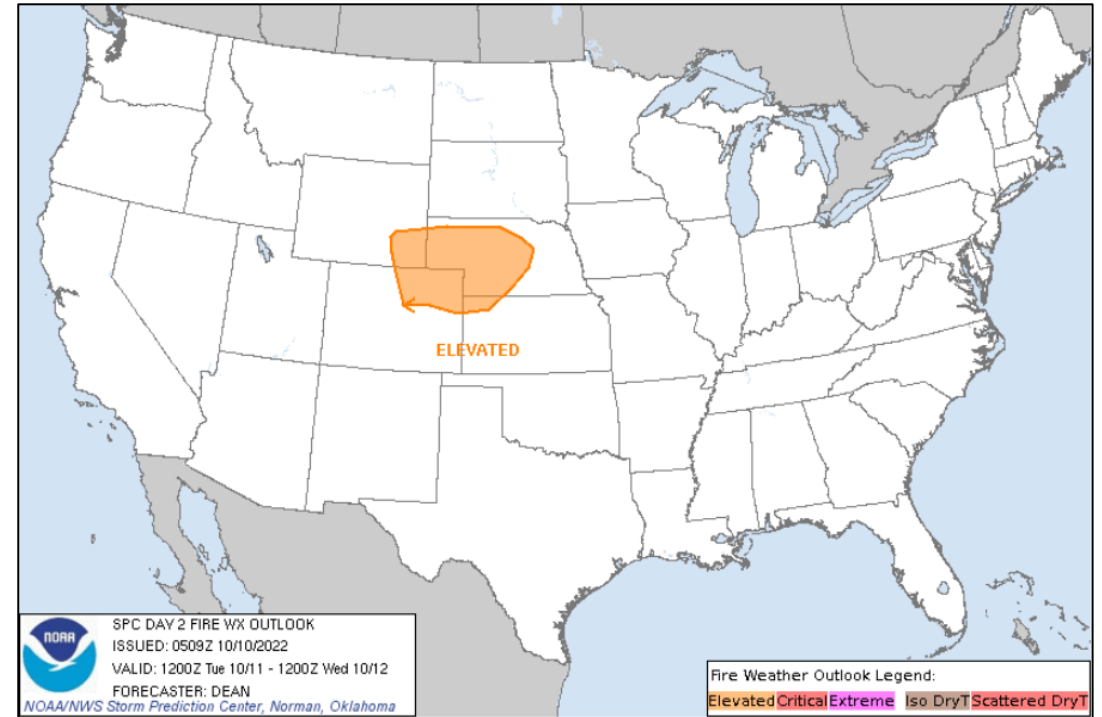
FEMA

National Watch Center

Fire Weather Outlook



Today



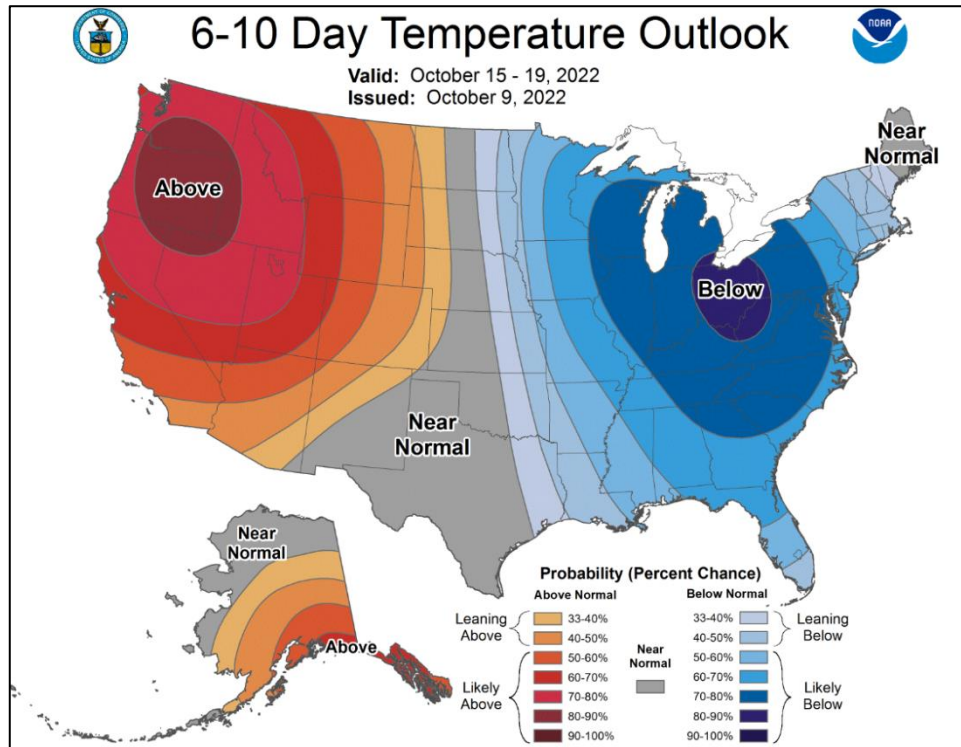
Tomorrow



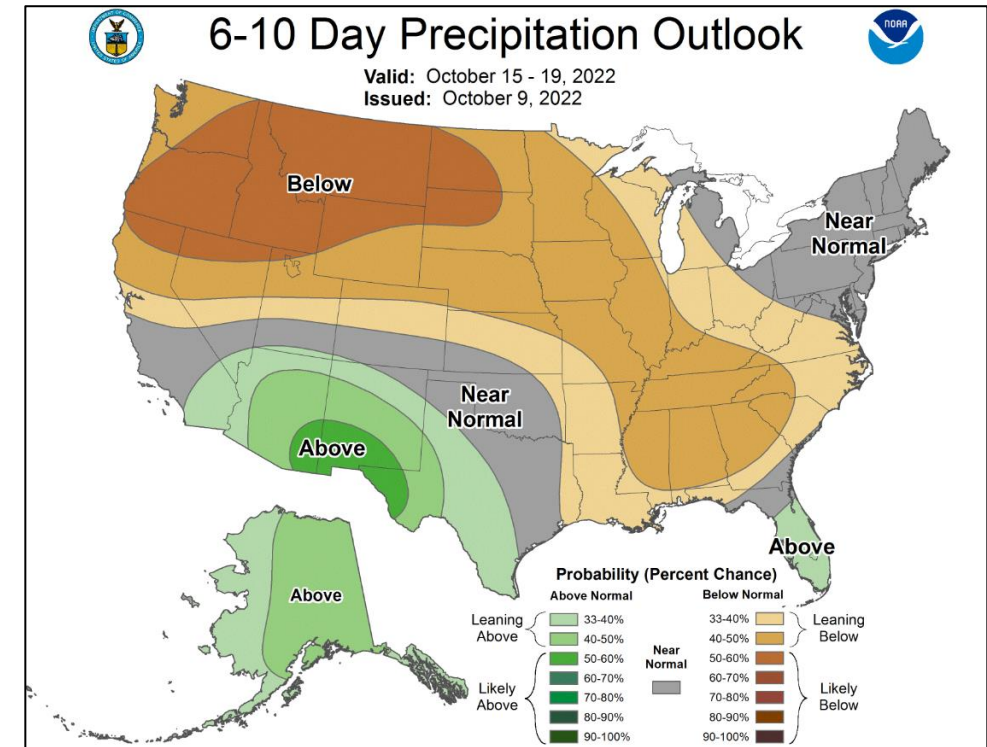
FEMA

National Watch Center

Long Range Outlooks – Oct 15-19



6-10 Day Temperature Probability



6-10 Day Precipitation Probability





FEMA

National Watch Center

Space Weather Outlook

	Space Weather Activity	Geomagnetic Storms	Solar Radiation	Radio Blackouts
Past 24 Hours	Minor	None	None	R1
Next 24 Hours	Minor	G1	None	None
For further information on NOAA Space Weather Scales refer to: http://www.swpc.noaa.gov/noaa-scales-explanation For further information on Sunspot Activity refer to: https://www.swpc.noaa.gov/phenomena/sunspotssolar-cycle				



FEMA

National Watch Center

FEMA Common Operating Picture

15
Joint Field
Offices

9 Virtual Joint Field Offices

54
Major
Disasters

11 Emergency Declarations

Moday
October 10, 2022
8:00 a.m. ET

FEMA HQ

NWC	NRCC	
Monitoring	Activated	
FEMA REGIONS		
Watch	RRCC	
Monitoring	I	Rostered
Monitoring	II	Rostered
Monitoring	III	Rostered
Monitoring	IV	Rostered
Monitoring	V	Rostered
Monitoring	VI	Rostered
Monitoring	VII	Rostered
Monitoring	VIII	Rostered
Monitoring	IX	Rostered
Monitoring	X	Rostered
Notes:		
<div>RWCs/RRCCs:</div> <div><div>NRCC: TC Ian- Partial Activation</div></div>	<div>STATE EDCs:</div> <div><div>NJ: Remnants of Ida</div><div>NJ/WA: Monkeypox</div><div>CO/NJ: Avian Influenza</div><div>PR: TC Fiona</div><div>FL/GA: TC Ian</div><div>KY/MN/NM: Flooding</div><div>GA: Supply Chain</div><div>Disruptions</div><div>MS: Jackson Water Crisis</div><div>TN: Severe Weather</div><div>IL: SW Border Bus Reception and Coordination</div><div>AZ/CO/NM/WA: Wildfires</div><div>KS: All Hazard</div><div>AS: Seismic Activity</div><div>AK: West Coast Storm</div></div>	

| Surge Capacity Force | | |
| Rostered: 7,638 | Deployed: 86,413 | |

N-IMATs	
1 Team Available	
Red	
White	FL
Blue	PR/FL
Gold	FL
R-IMATs	
4-6 Teams Available	
I	FL
II	PR
III	1
IV-1	FL
IV-2	FL
V	PR
VI-1	Personnel
VI-2	
VII	Reconstituting
VIII	FL
IX-1	Personnel
IX-2	
X	AK
	<div><div></div>Fully Mission Capable (FMC)</div>
	<div><div></div>Partially Mission Capable (PMC)</div>
	<div><div></div>Not Mission Capable (NMC)</div>
	<div><div></div>Deployed</div>

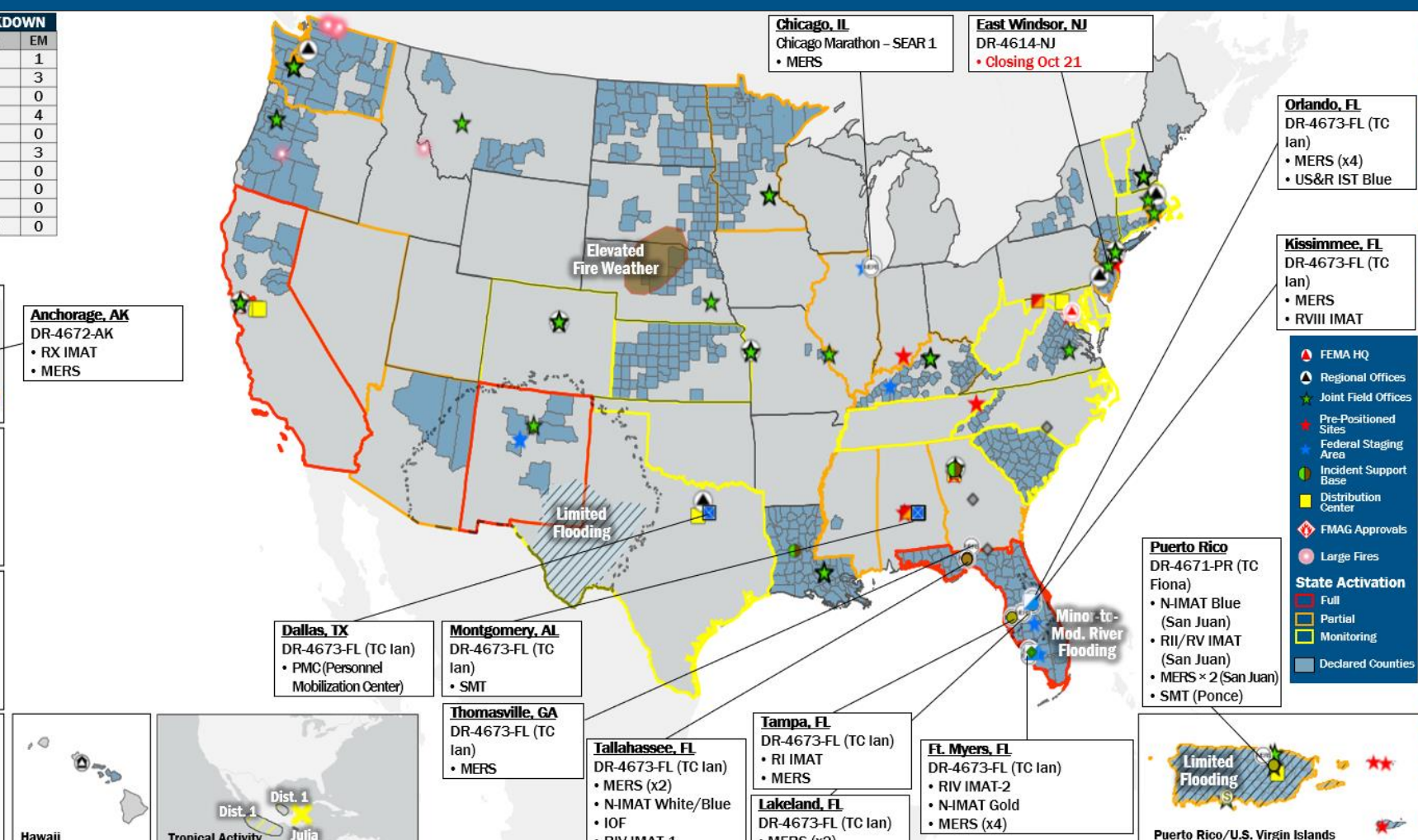
REGIONAL BREAKDOWN			
	JFO/VJFO	DR	EM
I	3/0	7	1
II	3/3	6	3
III	1/0	2	0
IV	1/1	6	4
V	1/0	3	0
VI	1/1	3	3
VII	2/1	4	0
VIII	1/1	4	0
IX	0/1	6	0
X	2/1	13	0

Alaska

Northern Mariana Islands

Guam

American Samoa



IM Workforce

13,473 Assigned
4,078 (-99) Unavailable
7,112 (+0) Deployed

17% (+1) / 2 283 (+90) Available

IM Cadre Availability

Civil Rights: 4% (5/117); Disability Integration: 8% (5/65); Disaster Survivor Assistance: 20% (218/1,096); External Affairs: 9% (45/484); Environmental Planning and Historic Preservation: 24% (206/855); Field Leadership: 13% (18/141); Hazard Mitigation: 11% (144/1,290); Human Resources: 18% (31/168); Individual Assistance: 12% (311/2,550); Interagency Recovery Coordination: 11% (30/283); Information Technology: 18% (106/604); Logistics: 17% (227/1,367); Operations: 9% (31/363); Public Assistance: 18%

MERS

33 - 65%

36 Assigned
0 Unavailable
15 Deployed

21. Available

US&R

33 - 65%

28 Assigned
1 Unavailable
11 Deployed

1C Available

FCO

51 Assigned
1 Unavailable
43 (26, 500P) Deployed

7 Available

Joint Preliminary Damage Assessments

Region	State / Location	Incident	IA	Number of Counties		Start – End
			PA	Requested	Complete	
III	WV	Severe Storms and Flooding Jul 12-13	IA	0	0	N/A
			PA	1	0	8/26 – TBD
		Severe Storms and Flooding Jul 12 – Aug 15	IA	2	2	9/27 – 9/29
			PA	7	0	9/27 – TBD
VI	NM	Monsoons Jun 20 and continuing	IA	17	0	TBD
			PA	12	12	6/22 – 10/3
IX	CA	September Extreme Heat and Wildfires Aug 31 and continuing	IA	5	5	9/29 – 10/3
			PA	5	0	10/4 – TBD



FEMA

Declaration Requests in Process – 3

State / Tribe / Territory – Incident Description	Type	IA	PA	HM	Requested
IL – Severe Storms and Flooding	DR	X		X	Aug 30
OR – Wildfires and Straight-line Winds	EM		X		Sep 9
GA – Flooding	DR	X			Oct 4



FEMA



FEMA

Helping people before, during, and after disasters.



Scan to subscribe to this briefing.