

The Disaster Center is dedicated to the idea that disaster mitigation is cost effective and individuals pursuing their own interest are the greatest potential force for disaster reduction.

Please consider making a small donation to the Disaster Center



When disaster mitigation is cost effective, we are on the road to bringing disasters to an end.



# FEMA

## **Daily Operations Briefing**

**Thursday, October 10, 2019**

**8:30 a.m. EDT**

# National Current Operations & Monitoring



## Significant Incidents or Threats:

- Extremely Critical Fire Weather – CA
- Red Flag Warning – CA, NV, AZ, UT, & CO
- Winter Storm – Central and Northern Plains
- Severe Thunderstorms possible – Southern Plains to the Middle Mississippi Valley

## Tropical Activity:

- Atlantic: Disturbance 1: Low (20%); Disturbance 2: Low (near 0%)
- Eastern Pacific: Disturbance 1: High (80%)
- Central Pacific: No new tropical cyclones expected during the next five days
- Western Pacific: No activity affecting U.S. interests

## Declaration Activity:

- 2 Amendments issued

# Tropical Outlook – Atlantic

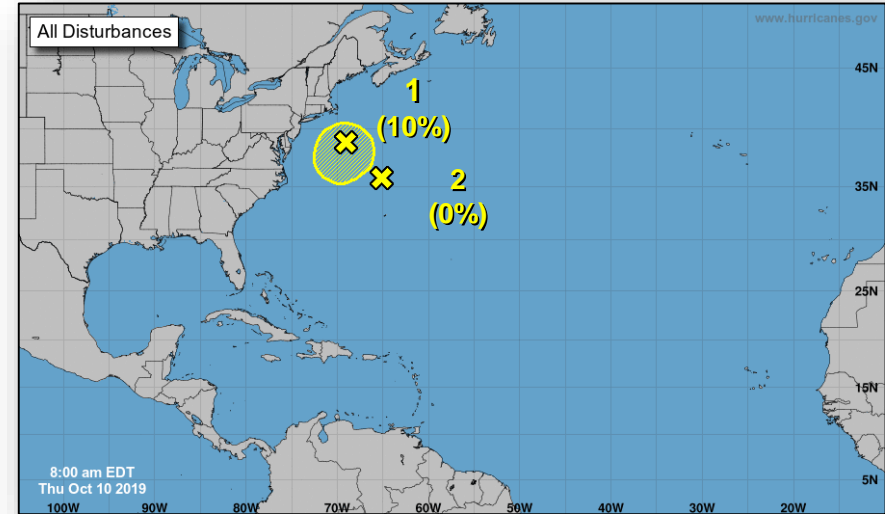


## Disturbance 1 *(as of 8:00 a.m. EDT)*

- Located off northeast coast of U.S.
- Formation chance through 48 hours: **Low (10%)**
- Formation chance through 5 days: **Low (20%)**

## Disturbance 2 *(as of 8:00 a.m. EDT)*

- Located off the Mid-Atlantic coast of the U.S.
- Formation chance through 48 hours: **Low (near 0%)**
- Formation chance through 5 days: **Low (near 0%)**



Current Disturbances & 5 Day Cyclone Formation: < 40% | 40-60% | > 60%  
Tropical / Sub-Tropical Cyclone: Depression | Storm | Hurricane | Post-Tropical Cyclone / Remnants

Potential track area: Day 1-3 | Day 4-5

Watches: Hurricane | Trop Stm

Warnings: Hurricane | Trop Stm

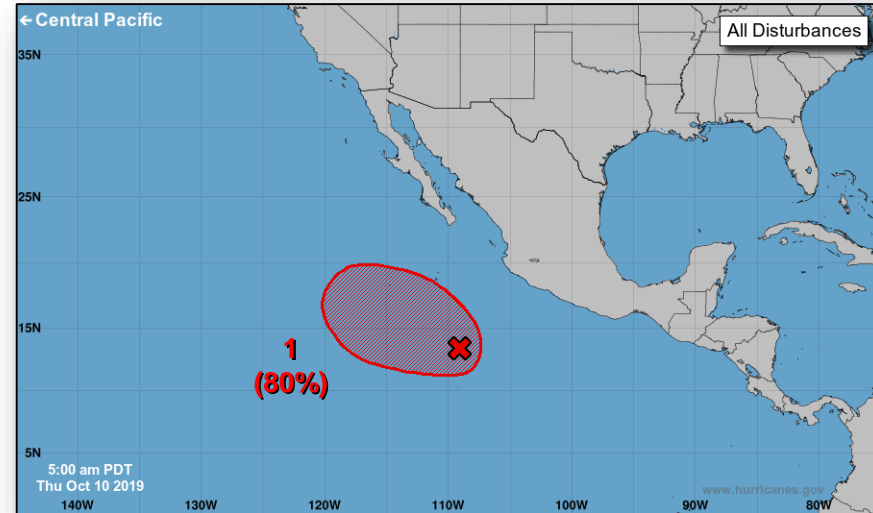
Current wind extent: Hurricane | Trop Stm

# Tropical Outlook – Eastern Pacific



## Disturbance 1 (as of 8:00 a.m. EDT)

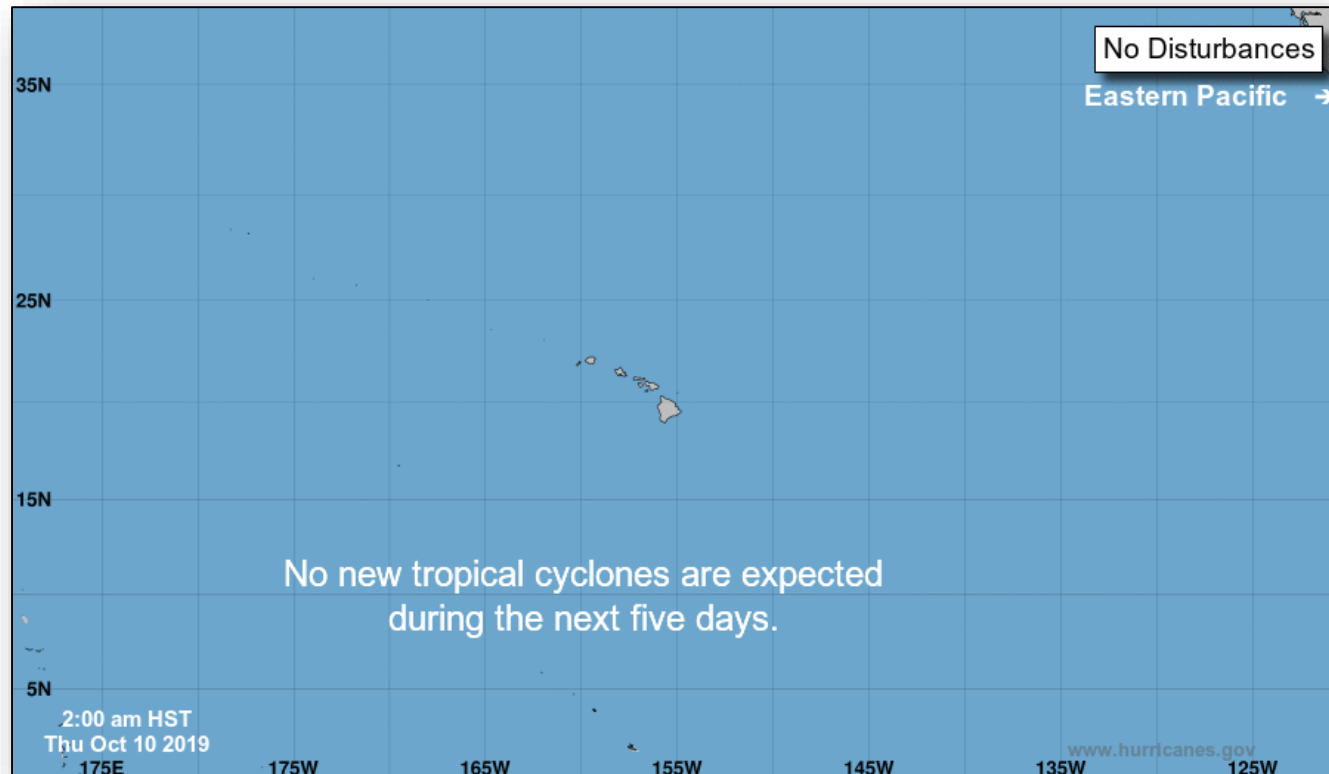
- Several hundred miles SW of the coast of Mexico
- Moving WNW at 5-10 mph
- Formation chance through 48 hours: **Medium (40%)**
- Formation chance through 5 days: **High (80%)**



Current Disturbances & 5 Day Cyclone Formation: ✕ < 40% | ✖ 40-60% | ✗ > 60%  
Tropical / Sub-Tropical Cyclone: ○ Depression | ● Storm | ● Hurricane | ✖ Post-Tropical Cyclone / Remnants

Potential track area: Day 1-3 Day 4-5  
Watches: Hurricane Trop Stm  
Warnings: Hurricane Trop Stm  
Current wind extent: Hurricane Trop Stm

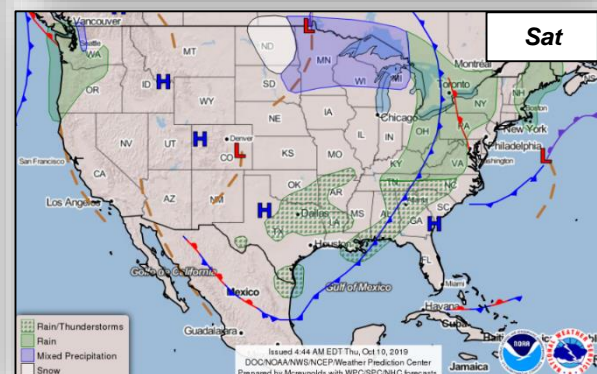
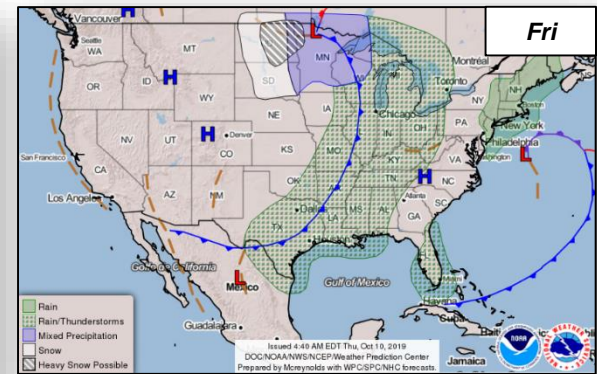
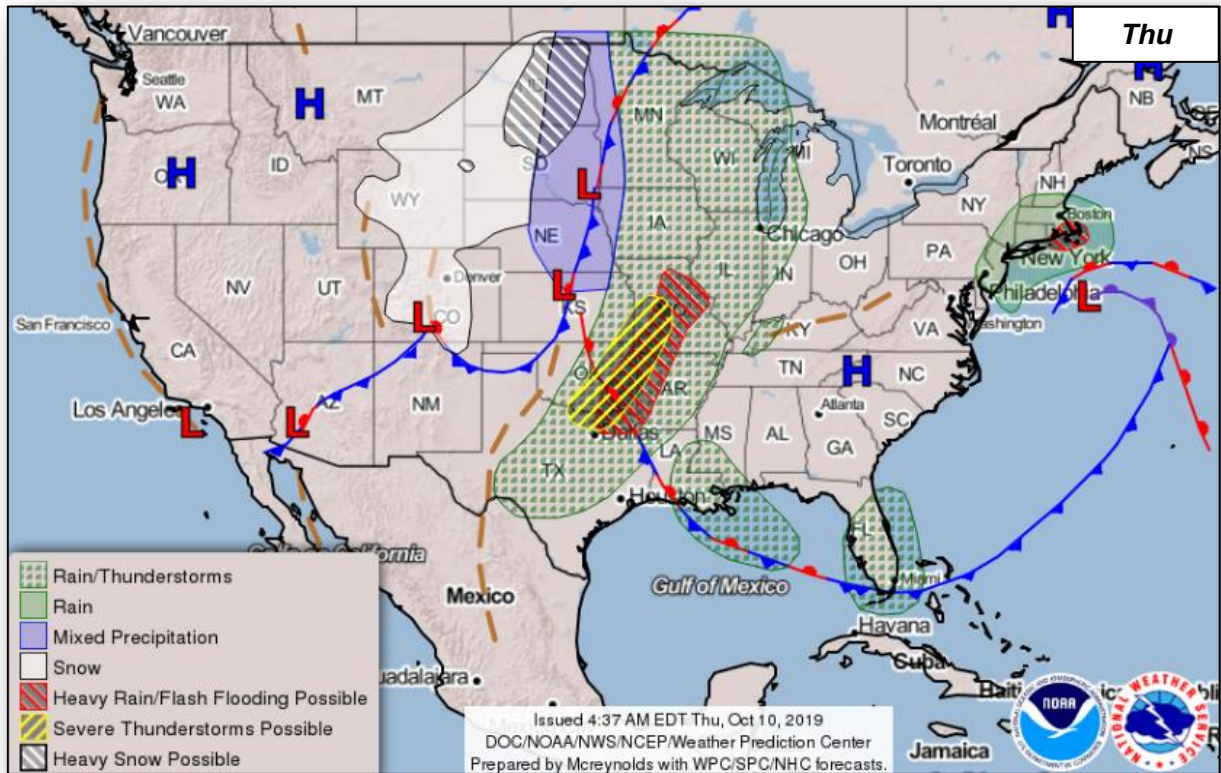
# Tropical Outlook – Central Pacific



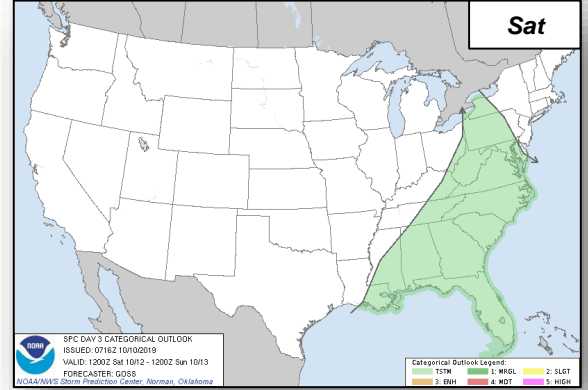
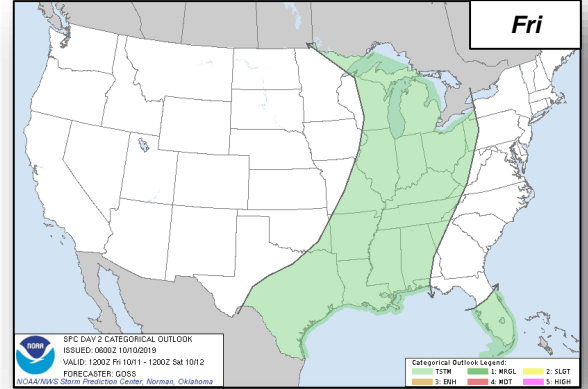
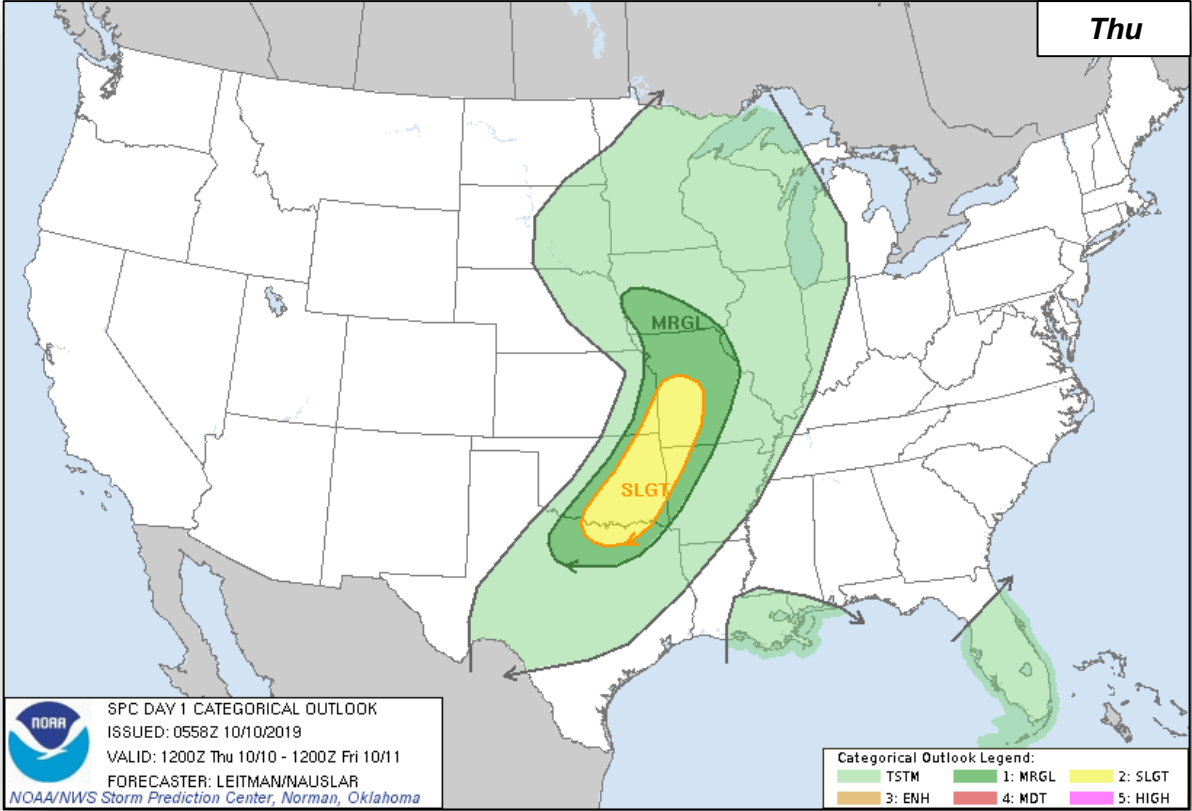
Current Disturbances & 5 Day Cyclone Formation: < 40% | 40-60% | > 60%  
Tropical / Sub-Tropical Cyclone: Depression | Storm | Hurricane | Post-Tropical Cyclone / Remnants

Potential track area: Day 1-3 | Day 4-5  
Watches: Hurricane | Trop Stm  
Warnings: Hurricane | Trop Stm  
Current wind extent: Hurricane | Trop Stm

# National Weather Forecast

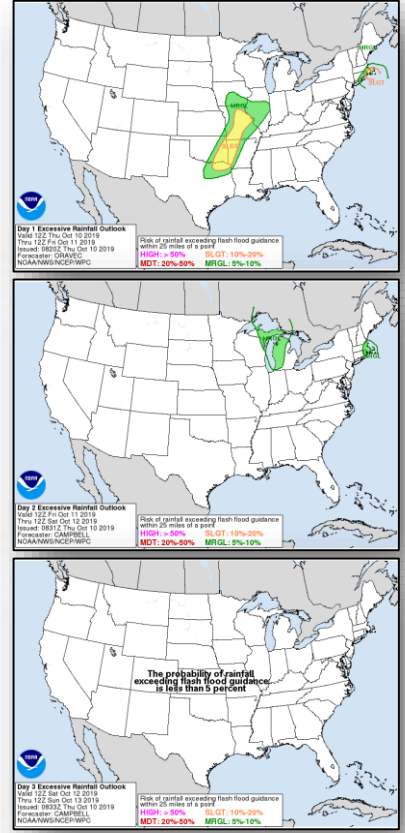
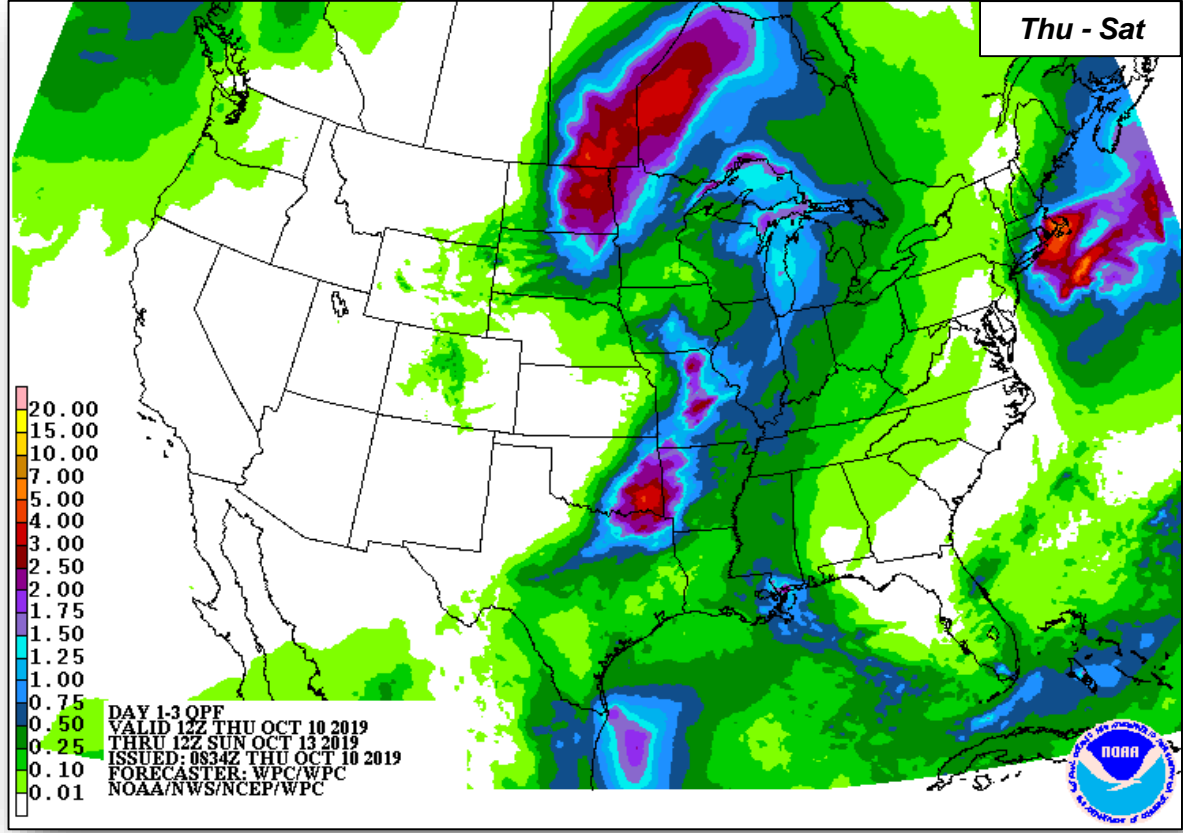


# Severe Weather Outlook

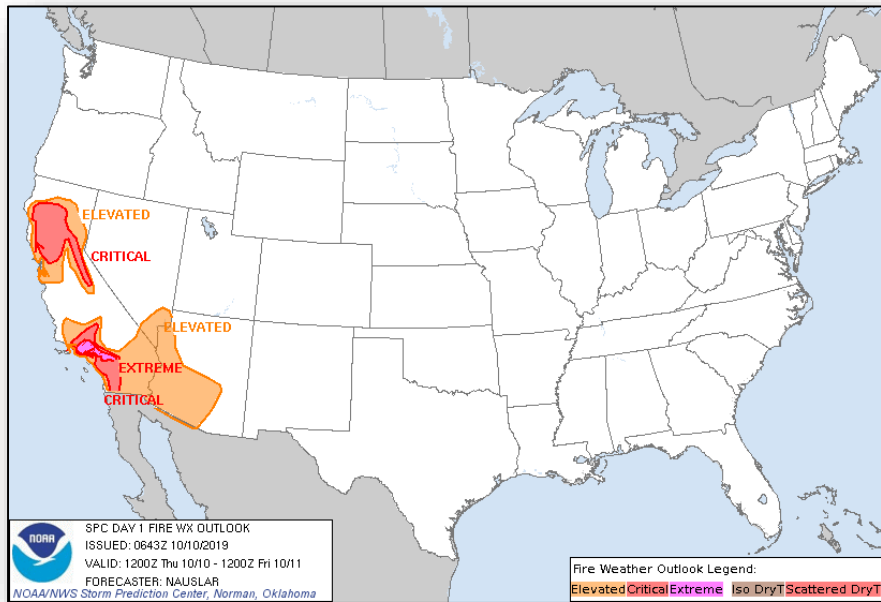




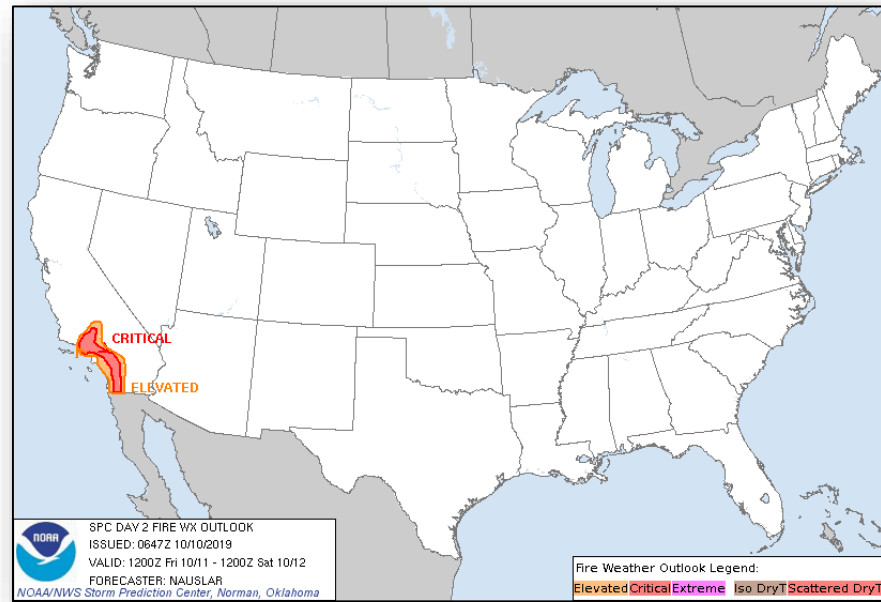
# Precipitation Forecast



# Fire Weather Outlook

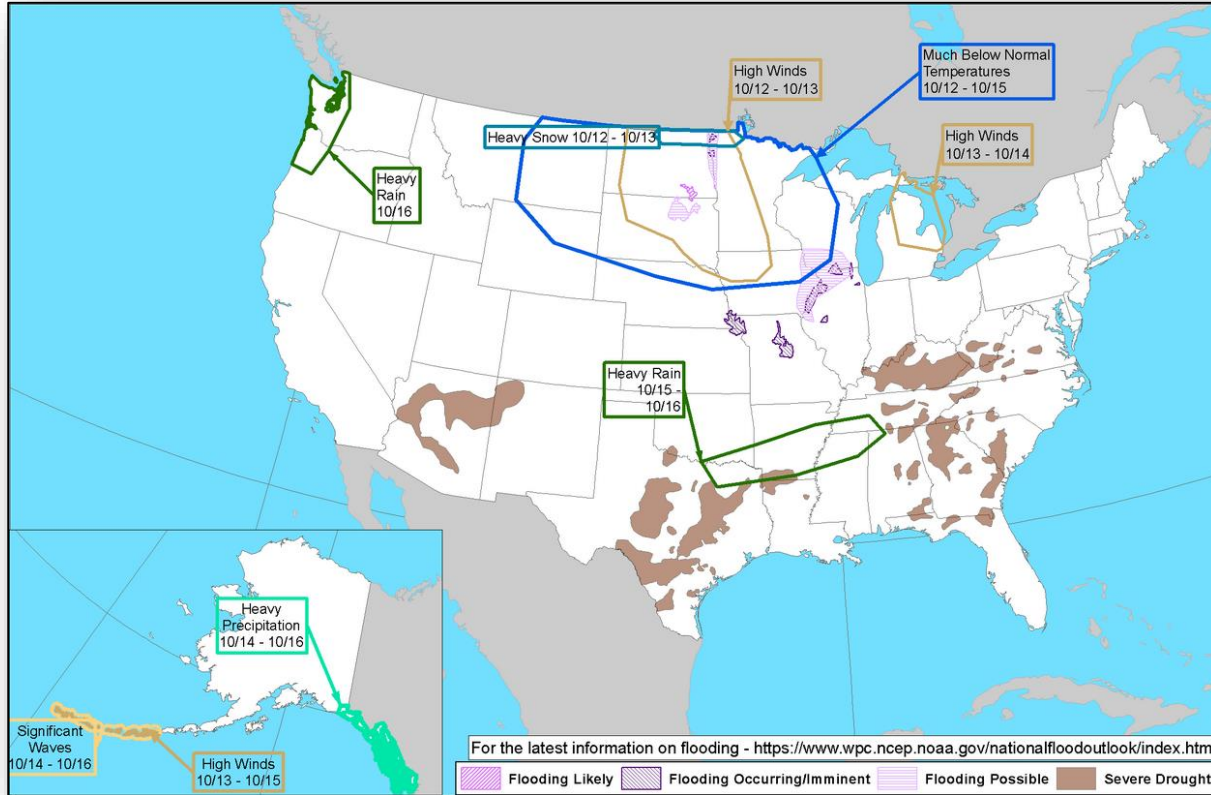


*Today*



*Tomorrow*

# Hazards Outlook – Oct 12-16



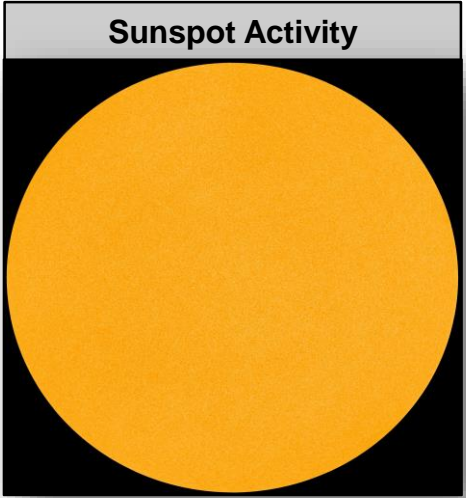

# Space Weather



FEMA

	Space Weather Activity	Geomagnetic Storms	Solar Radiation	Radio Blackouts
Past 24 Hours	None	None	None	None
Next 24 Hours	None	None	None	None

For further information on NOAA Space Weather Scales refer to: <http://www.swpc.noaa.gov/noaa-scales-explanation>



# Joint Preliminary Damage Assessments



Region	State / Location	Event	IA/PA	Number of Counties		Start – End
				Requested	Completed	
VII	NE	Flooding and continuing storms	IA	3	0	10/9 – TBD
			PA	0	0	N/A

# Declaration Requests in Process – 1



State / Tribe / Territory – Incident Description	Type	IA	PA	HM	Requested
FL – Hurricane Dorian	DR		X	X	Oct 8

## Declaration Amendments

Declaration	Number	Issued	Action
<a href="#">FEMA-3422-EM-GA</a>	1	October 9	Closes incident period effective September 7, 2019
<a href="#">FEMA-4399-DR-FL</a>	11	October 9	Changes Federal Coordinating Officer (FCO) to Thomas J. McCool



# FEMA

# FEMA Common Operating Picture

FEMA HQ					
<b>NWC</b>		<b>NRCC</b>			
Monitoring		Blue			
FEMA REGIONS					
<b>WATCH</b>		<b>RRCC</b>			
Monitoring	I	Rostered			
Monitoring	II	Rostered			
Monitoring	III	Rostered			
Monitoring	IV	Rostered			
Monitoring	V	Rostered			
Monitoring	VI	Rostered			
Monitoring	VII	Rostered			
Monitoring	VIII	Rostered			
Monitoring	IX	Rostered			
Monitoring	X	Rostered			
<b>Notes:</b>					
MT: Snowstorm CO: Wildfire CNMI: Typhoon Hagibis CA: Power Outages					
<b>Team:</b>	<b>US&amp;R</b>	<b>MERS</b>	<b>FCOs</b>	<b>FDRCs</b>	<b>IM WORKFORCE</b>
Status	(>66%)	(>66%)	(≤1 Type 1)	(≥3)	
Assigned:	28	36	41	12	13,703 ▼
Unavailable:	0	0	1	1	3,467 ▼
Deployed:	0	0	35	9	5,568 ▲
Available:	28	36	5	2	4,615 / 34% ▼

N-IMATS	
3 Teams	
E	
W	
C	
R-IMATS	
4-6 Teams	
I	PR
II	
III	WV
IV-1	
IV-2	
V	IL
VI-1	
VI-2	TX
VII	1
VIII	2
IX-1	
IX-2	CNMI
X	3
FMC	PMC
NMC	Deployed

IM CADRE AVAILABILITY SUMMARY	
Cadres with 25% or Less Availability	
EHP 9% (53/564); ER 19% (14/73); FL 17% (26/157); FM 24% (69/283); HM 24% (290/1,230); IT 23% (144/629); LOG 25% (334/1,338); PA 11% (291/2,709); PLAN 24% (95/398); SAF 7% (4/54)	



# FEMA

**FEMA's mission is helping people before, during, and after disasters.**

*Click [here](#) to subscribe to this briefing.*