

The Disaster Center is dedicated to the idea that disaster mitigation is cost effective and individuals pursuing their own interest are the greatest potential force for disaster reduction.

Please consider making a small donation to the Disaster Center



When disaster mitigation is cost effective, we are on the road to bringing disasters to an end.



FEMA

Daily Operations Briefing

Tuesday, October 1, 2019

8:30 a.m. EDT

National Current Operations & Monitoring



FEMA

Significant Incidents or Threats:

- Severe thunderstorms with heavy rains and flash flooding possible – Southern Plains to Great Lakes
- Critical Fire Weather – Colorado and Utah

Tropical Activity:

- Atlantic: Hurricane Lorenzo (CAT 2); Disturbance 1: Low (10%); Disturbance 2: Low (10%)
- Eastern Pacific: Tropical Depression Narda; Disturbance 1: Low (20%)
- Central Pacific: No new tropical cyclones expected during the next five days
- Western Pacific: No activity affecting U.S. interests

Declaration Activity:

- Major Disaster Declaration approved – South Carolina
- 3 - Amendments 4458-DR-LA, 4420-DR-NE, and 4451-DR-MO

Tropical Outlook – Atlantic



Hurricane Lorenzo (Cat 2) *(Advisory #36 as of 5:00 a.m. EDT)*

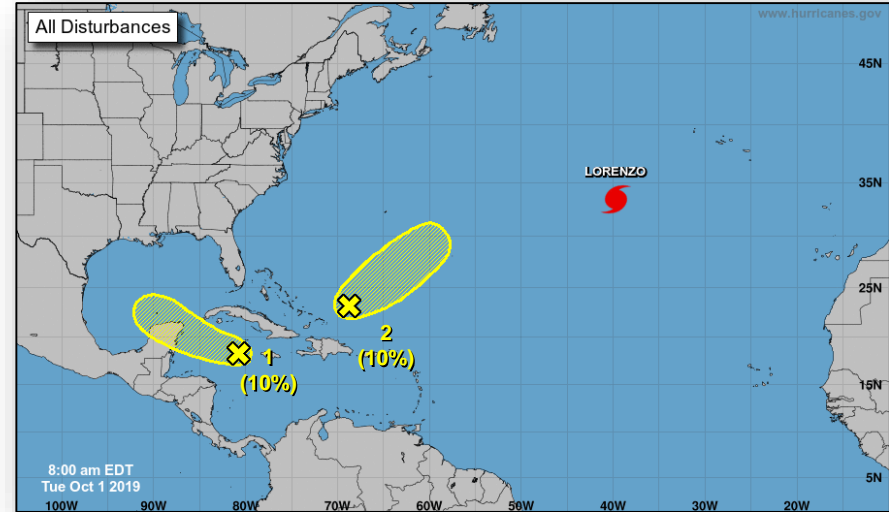
- 630 miles SW of Flores in the Western Azores
- Moving NE at 22 mph
- Maximum sustained winds 100 mph
- Hurricane force winds extend 90 miles; tropical storm force winds extend 345 miles

Disturbance 1 *(as of 8:00 a.m. EDT)*

- Located over the NW Caribbean Sea
- Moving WNW
- Formation chance through 48 hours: Low (10%)
- Formation chance through 5 days: Low (10%)

Disturbance 2 *(as of 8:00 a.m. EDT)*

- Extending SE of Bahamas northwestward over the Atlantic
- Moving NE at 5-10 mph
- Formation chance through 48 hours: Low (10%)
- Formation chance through 5 days: Low (10%)



Current Disturbances & 5 Day Cyclone Formation: < 40% | 40-60% | > 60%
Tropical / Sub-Tropical Cyclone: Depression | Storm | Hurricane | Post-Tropical Cyclone / Remnants

Potential track area: Day 1-3 | Day 4-5 | Watches: Hurricane | Trop Stm | Warnings: Hurricane | Trop Stm | Current wind extent: Hurricane | Trop Stm

Tropical Outlook – Eastern Pacific

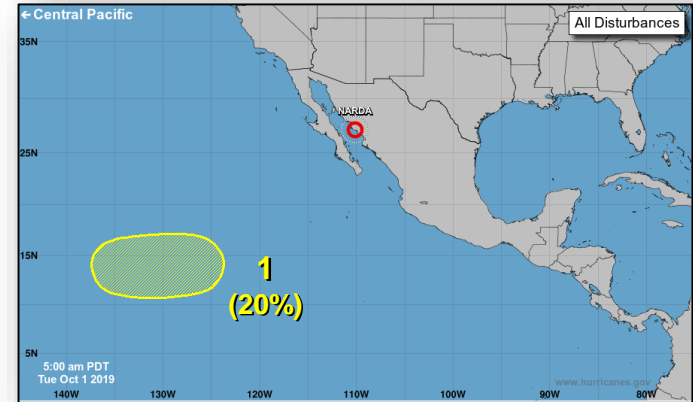
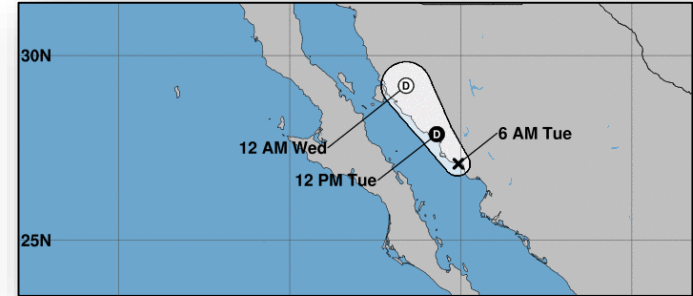


Tropical Depression Narda (Advisory #12A, as of 5:00 a.m. EDT)

- 110 miles NW of Los Mochis Mexico
- Moving NW at 14 mph
- Maximum sustained winds 35 mph

Disturbance 1 (as of 8:00 a.m. EDT)

- Expected to form over the western portion of the eastern North Pacific within the next day or so
- Formation chance through 48 hours: Low (near 0%)
- Formation chance through 5 days: Low (20%)



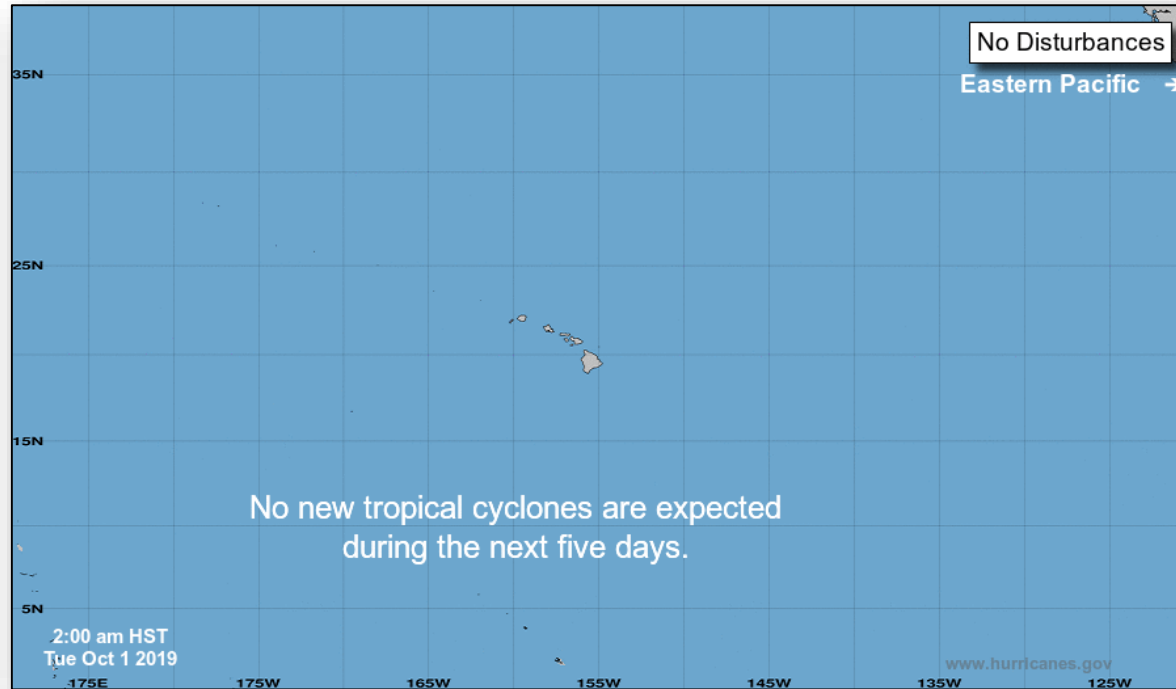
Current Disturbances & 5 Day Cyclone Formation: < 40% | 40-60% | > 60%
 Tropical / Sub-Tropical Cyclone: Depression | Storm | Hurricane | Post-Tropical Cyclone / Remnants

Potential track area: Day 1-3 | Day 4-5 | Watches: Hurricane | Trop Stm | Warnings: Hurricane | Trop Stm | Current wind extent: Hurricane | Trop Stm

Tropical Outlook – Central Pacific



FEMA



Current Disturbances & 5 Day Cyclone Formation: < 40% | 40-60% | > 60%
 Tropical / Sub-Tropical Cyclone: Depression | Storm | Hurricane | Post-Tropical Cyclone / Remnants

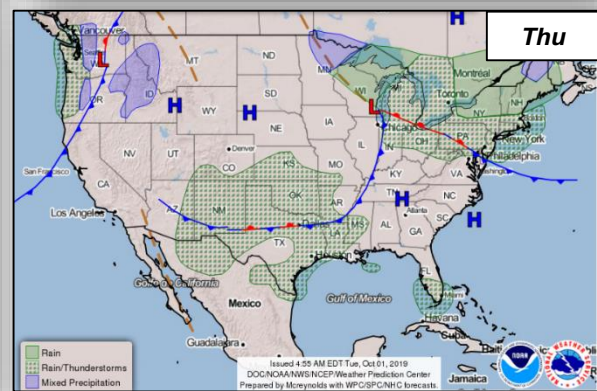
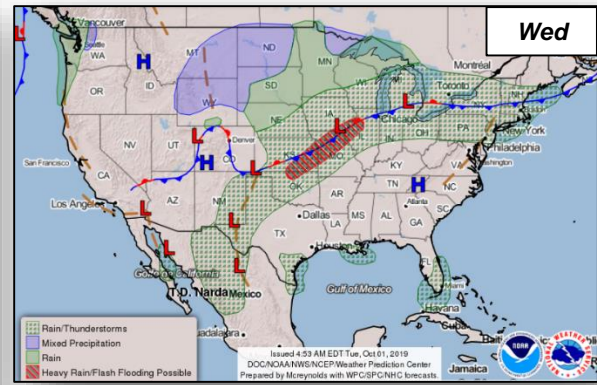
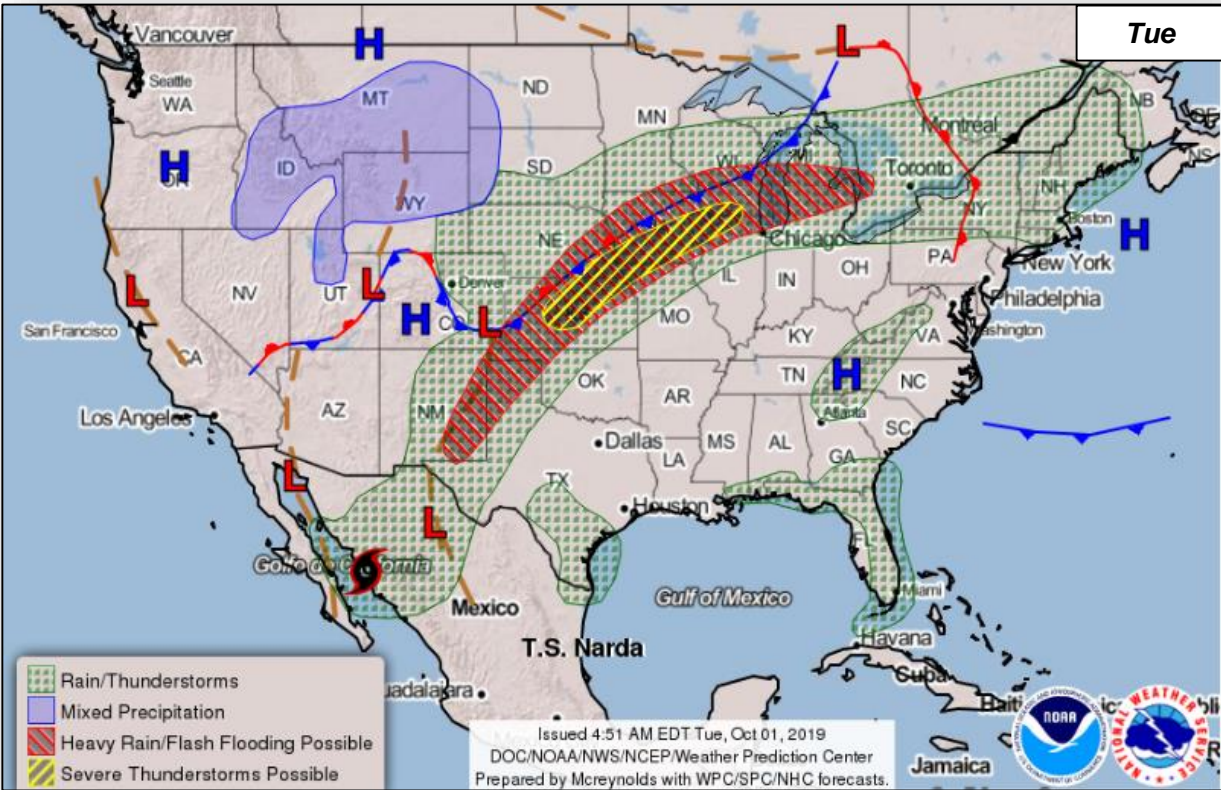
Potential track area:
 Day 1-3 | Day 4-5

Watches:
 Hurricane | Trop Stm

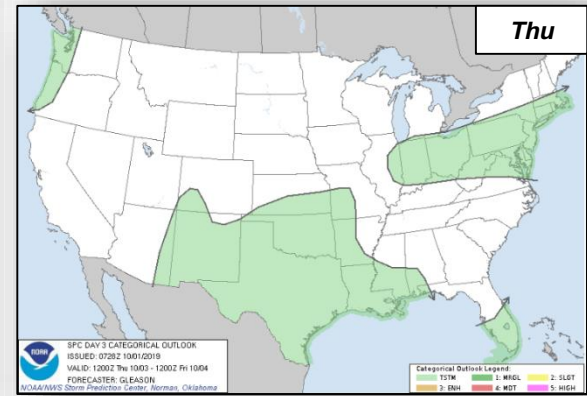
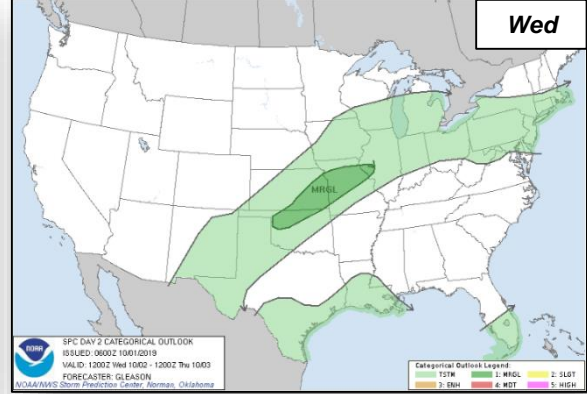
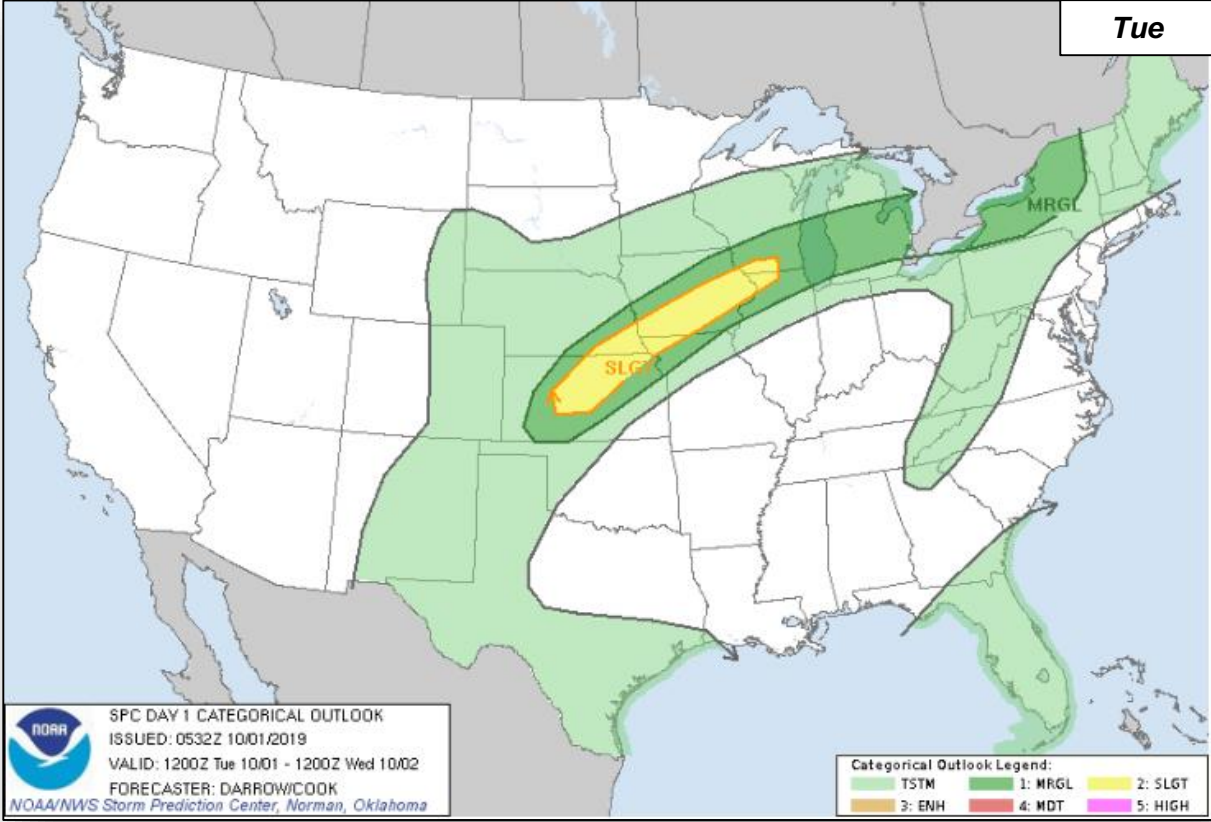
Warnings:
 Hurricane | Trop Stm

Current wind extent:
 Hurricane | Trop Stm

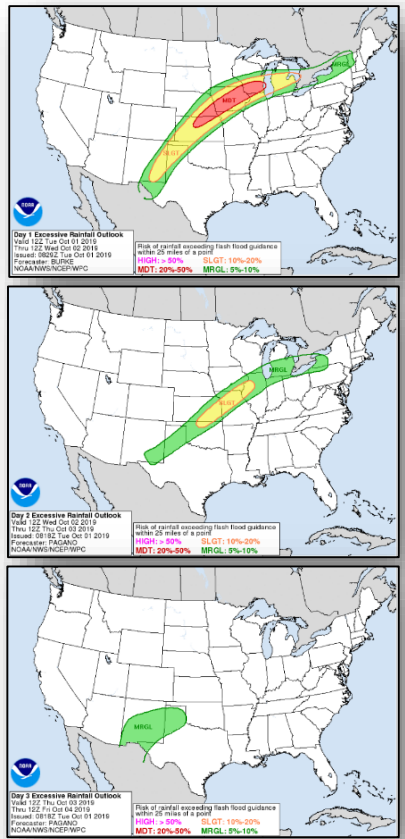
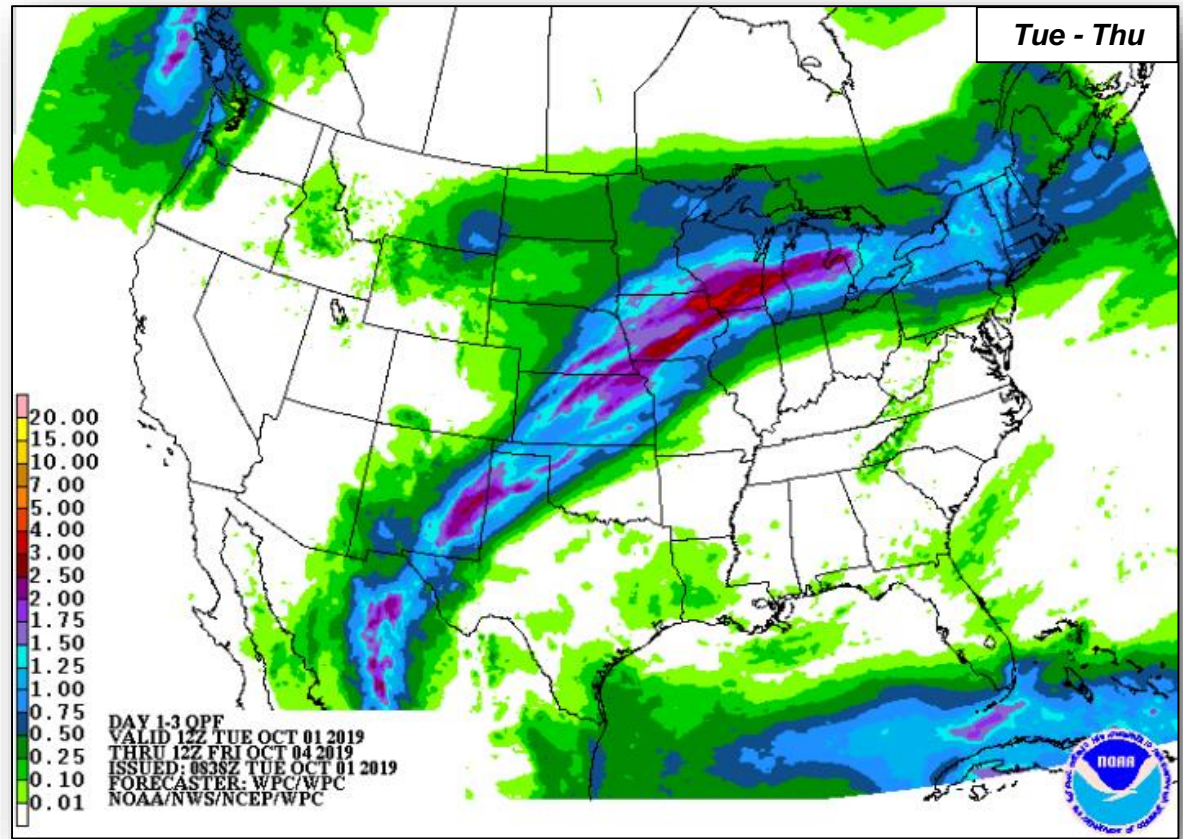
National Weather Forecast



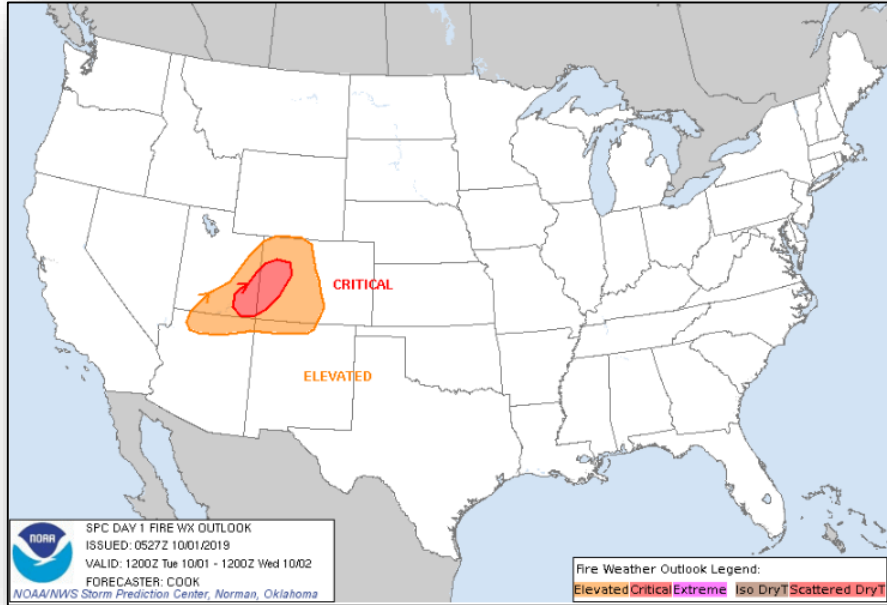
Severe Weather Outlook



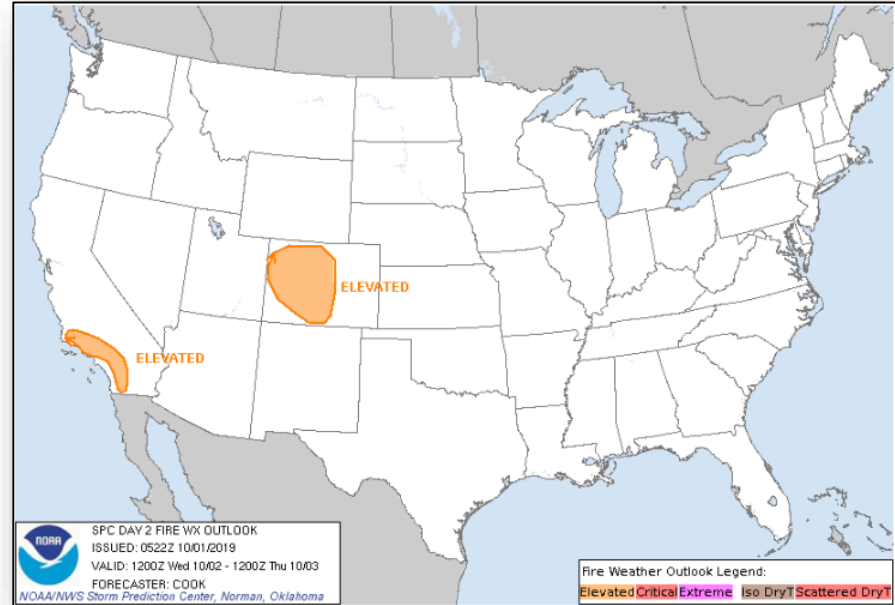
Precipitation Forecast



Fire Weather Outlook



Today

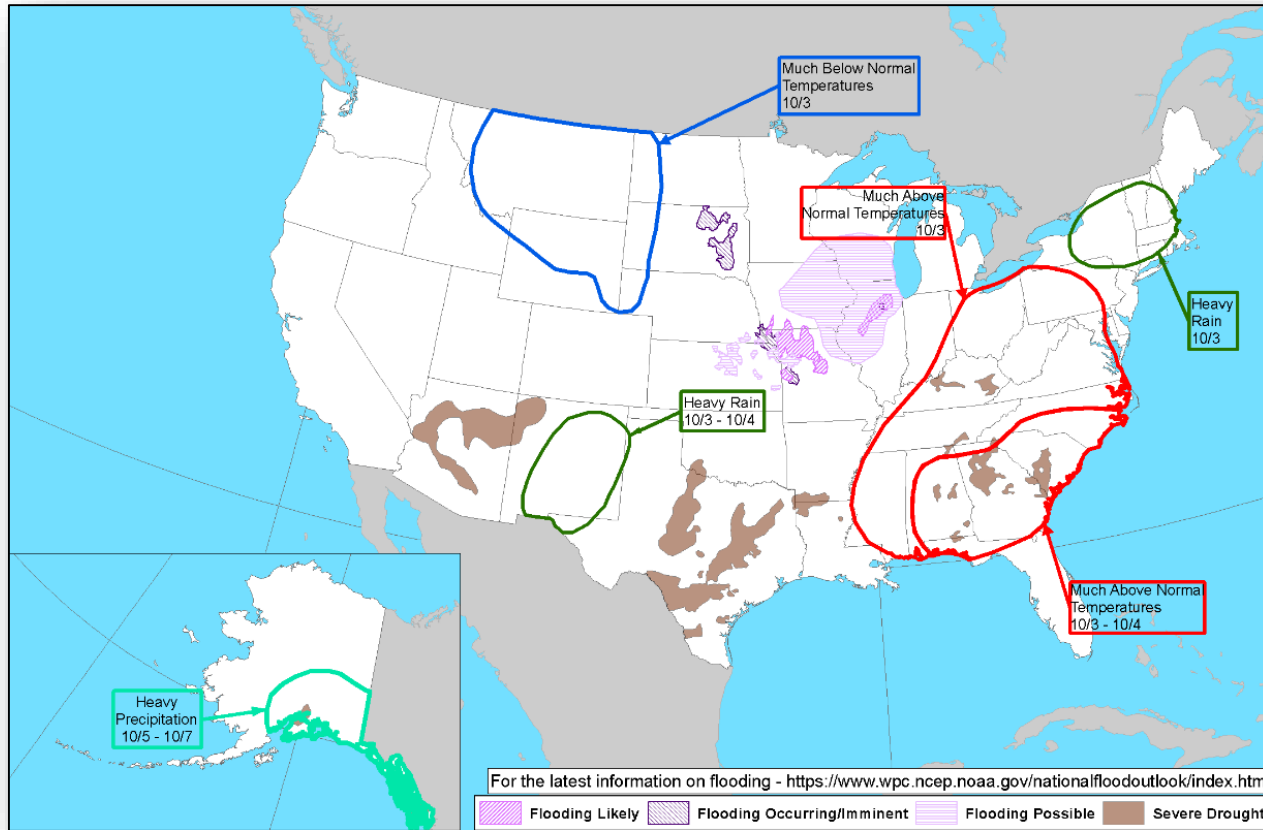


Tomorrow

Hazards Outlook – Oct 3-7



FEMA





Space Weather



FEMA

	Space Weather Activity	Geomagnetic Storms	Solar Radiation	Radio Blackouts
Past 24 Hours	None	None	None	None
Next 24 Hours	None	None	None	None

For further information on NOAA Space Weather Scales refer to: <http://www.swpc.noaa.gov/noaa-scales-explanation>



Joint Preliminary Damage Assessments



FEMA

Region	State / Location	Event	IA/PA	Number of Counties		Start – End
				Requested	Completed	
IV	NC	Tropical Cyclone Dorian Aug 30	IA	4	4	9/19 – 9/27
			PA	26 (+1)	21	9/10 – TBD
	FL	Tropical Cyclone Dorian Aug 30	IA	0	0	N/A
			PA	18	4	9/9 – TBD
VI	TX	Tropical Storm Imelda Sep 20	IA	12	6	9/23 – TBD
			PA	12 (-1)	4 (+3)	9/27 – TBD
IX	Colorado River Indian Tribe	Storms Sep 1-2	IA	1	0	10/1 – TBD
			PA	1	0	10/1 – TBD

Declaration Approval



Declaration: FEMA-4464-South Carolina

Requested: September 5, 2019

Approved: September 30, 2019

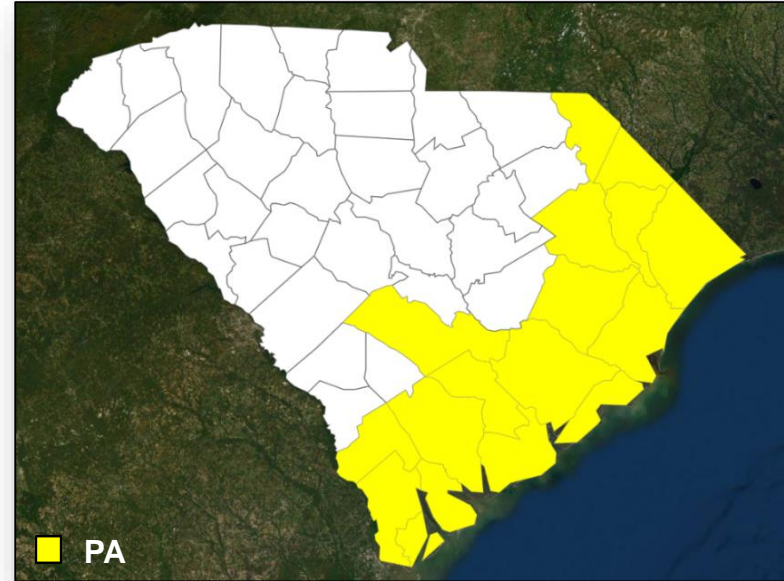
Incident: Hurricane Dorian

Incident Period: August 31 to September 6, 2019

Provides:

- **PA Only:** 11 counties
- **Hazard Mitigation:** All areas within the state

FCO: Allan Jarvis



Declaration Requests in Process – 4



FEMA

State / Tribe / Territory – Incident Description	Type	IA	PA	HM	Requested
SD (+2 Tribes*) – Severe Storms, Tornadoes, and Flooding	DR		X	X	Aug 19
SC – Hurricane Dorian – APPROVED (Sep 30)	DR		X	X	Sep 5
SD – Severe Storms, Tornadoes, and Flooding	DR		X	X	Sep 10
AR – Severe Storms and Flooding	DR		X	X	Sep 12
NC – Hurricane Dorian	DR	X	X	X	Sep 13**

* *Cheyenne River Reservation and the Lower Brule Indian Reservation*

** *Amended September 21*

Declaration Amendments



FEMA

Declaration	Number	Issued	Action
4458-DR-LA	1	Sep 30	Adds one parish for Public Assistance (all categories) Adds four parishes for debris removal and emergency protective measures (Categories A and B), including direct federal assistance
4420-DR-NE	11	Sep 30	Adds one county for Public Assistance
4451-DR-MO	5	Sep 30	Adds 14 counties and the independent city of St. Louis for Public Assistance

FEMA Common Operating Picture



FEMA

FEMA HQ	
NWC	NRCC
Monitoring	Blue

FEMA REGIONS		
WATCH	RRCC	
Monitoring	I	Rostered
Monitoring	II	Rostered
Monitoring	III	Rostered
Monitoring	IV	Rostered
Monitoring	V	Rostered
Monitoring	VI	Rostered
Monitoring	VII	Rostered
Monitoring	VIII	Rostered
Monitoring	IX	Rostered
Monitoring	X	Rostered

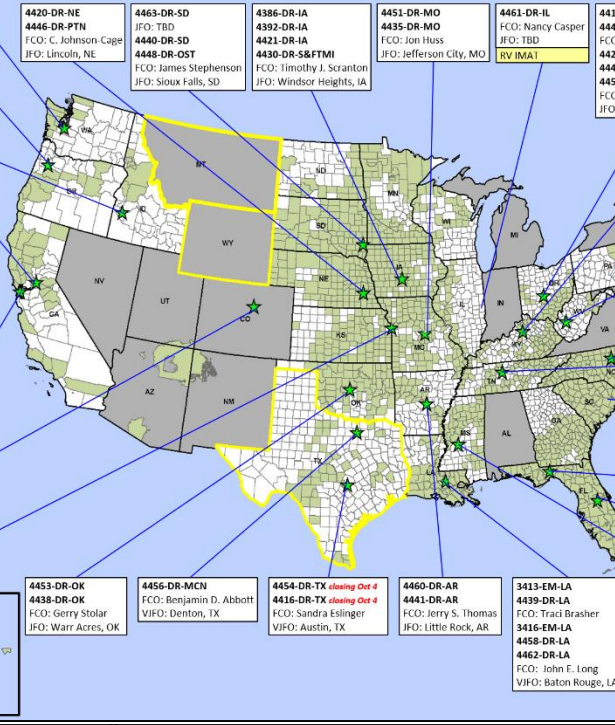
Notes:
 WY: Cyber Event
 TX: TC Narda
 MT: Snowstorm

Major Disasters (DR): 65
 Emergency Disasters (EM): 9
 ★ JFOs: 21 / VJFOs: 9
 ● Staging Area
 ■ Declared County
 □ Fully Activated
 □ Partially Activated
 □ Monitoring

As of 8:00 a.m. EDT October 1, 2019
 Created by: FEMA NWC



- 4418-DR-WA
FCO: Willie G. Nunn
JFO: Camp Murray, WA
- 4432-DR-OR
4452-DR-OR
FCO: Rosalyn L. Cole
JFO: Salem, OR
- 4443-DR-ID *closing Oct 11*
FCO: Dolph A. Diemont
JFO: Boise, ID
- 4382-DR-CA
4407-DR-CA
FCO: David G. Samaniego
JFO: Sacramento, CA
RIX IMAT-2
- 4409-DR-TON
4422-DR-LUBLI
4423-DR-CBI
4425-DR-SBLI
4431-DR-CA
4434-DR-CA
4436-DR-NN
FCO: Berni Ruiz
VJFO: Oakland, CA
- 4444-DR-ND
FCO: Thomas Carroll
VJFO: Denver, CO
- 4449-DR-KS
FCO: Dan Best
4403-DR-KS
4417-DR-KS
FCO: Heather R. Smith
VJFO: Kansas City, MO
- 4453-DR-OK
4438-DR-OK
FCO: Gerry Stolar
JFO: Warr Acres, OK
- RIX IMAT-1 (Am Sarco) Ex



- 4463-DR-SD
4446-DR-PTN
4440-DR-SD
4448-DR-OST
FCO: James Stephenson
JFO: Sioux Falls, SD
- 4386-DR-IA
4392-DR-IA
4421-DR-IA
4430-DR-S&FTMI
FCO: Timothy J. Scranton
JFO: Windsor Heights, IA
- 4451-DR-MO
4435-DR-MO
FCO: Jon Huss
JFO: Jefferson City, MO
- 4461-DR-IL
FCO: Nancy Casper
JFO: TBD
RV IMAT
- 4414-DR-MN
4442-DR-MN
FCO: John F. Boyle
4424-DR-OH
4447-DR-OH
4459-DR-OH
FCO: Steven Johnson
JFO: Columbus, OH
- 4428-DR-KY
3421-EM-SC
FCO: Allan Jarvis
VJFO: Frankfort, KY
- 4457-DR-NH
4445-DR-VT
4367-DR-ME
4372-DR-MA
4379-DR-MA
4410-DR-CT
FCO: James McPherson
JFO: Williston, VT
- 4408-DR-PA
FCO: Steven S. Ward
JFO: Harrisburg, PA
- 4455-DR-WV
FCO: Jason Burroughs
JFO: Charleston, WV
RIH IMAT
- 4393-DR-NC
4412-DR-NC
3423-EM-NC
FCO: Elizabeth Turner
JFO: Durham, NC
- 4427-DR-TN
4460-DR-GA
3422-EM-GA
FCO: Manny J. Toro
JFO: Nashville, TN
- 4464-DR-SC
FCO: Allan Jarvis
JFO: TBD
- 4399-DR-FL
FCO: Thomas Dargan
3419-EM-FL
FCO: Thomas J. McCool
JFO: Tallahassee, FL
- 4337-DR-FL
3420-EM-STOF
FCO: Gary Stanley
JFO: Orlando, FL
- 4415-DR-MS
4429-DR-MS
4450-DR-MS
FCO: Jose M. Giroi
JFO: Ridgeland, MS
- 3417-EM-PR
FCO: James N. Russo
VJFO: San Juan, PR
RI MAT
- 3418-EM-USVI
FCO: Seamus K. Leary
VJFO: St. Croix, USVI

N-IMATs	
3 Team	
E	
W	
C	
R-IMATs	
4-6 Teams	
I	PR
II	WV
III	
IV-1	
IV-2	
V	IL
VI-1	
VI-2	
VII	2
VIII	1
IX-1	AS (EX)
IX-2	CA
X	3
FMC	PMC
NMC	Deployed

Team:	US&R	MERS	FCOs	FDRCS	IM WORKFORCE
Status	(>66%)	(>66%)	(≤1 Type 1)	(≥3)	
Assigned:	28	36	38	12	13,727 ▲
Unavailable	0	0	1	0 (-1)	4,033 ▲
Deployed:	0	0	32 (-1)	8 (-1)	5,197 ▼
Available:	28	36	5 (+1)	4 (+2)	4,497 / 33%▲

IM CADRE AVAILABILITY SUMMARY
 Cadres with 25% or Less Availability

EHP 10% (55/559); ER 22% (16/72); FL 20% (31/158); FM 23% (66/284); IT 23% (150/649); PA 11% (304/2,702); PLAN 24% (95/399); SAF 18% (10/55)



FEMA

FEMA's mission is helping people before, during, and after disasters.

Click [here](#) to subscribe to this briefing.