

FEMA National Watch Center

Daily Operations Briefing

Monday, October 9, 2023

8:30 a.m. ET



FEMA

National Current Ops / Monitoring

New Significant Incidents / Ongoing Ops

- Tropical Storm Bolaven (15W) – Guam/CNMI

Disaster Declaration Activity

- Approval: Emergency Declaration – FEMA-3601-EM-GU
- Approval: Emergency Declaration – FEMA-3602-EM-MP

Hazard Monitoring

- Mixed Precipitation – California and Pacific Northwest to the Northern Rockies
- Tropical Activity:
 - Atlantic:
 - Disturbance 1: High (80%); Disturbance 2: Low (10%)
 - Eastern Pacific:
 - Tropical Storm Lidia
 - Tropical Storm Max
 - Western Pacific:
 - Tropical Storm Bolaven (15W)

Event Monitoring

- No significant events



FEMA

Tropical Storm Bolaven (15W) – Guam/CNMI

Situation: *(Advisory #10, as of 5:00 a.m. ET)*

- Located **315 miles** ESE of Guam; **315 miles** SE of Saipan
- Moving **WNW** at **12** mph
- Maximum sustained winds **70** mph
- Tropical-storm-force winds extend outward to **70** miles

Winds

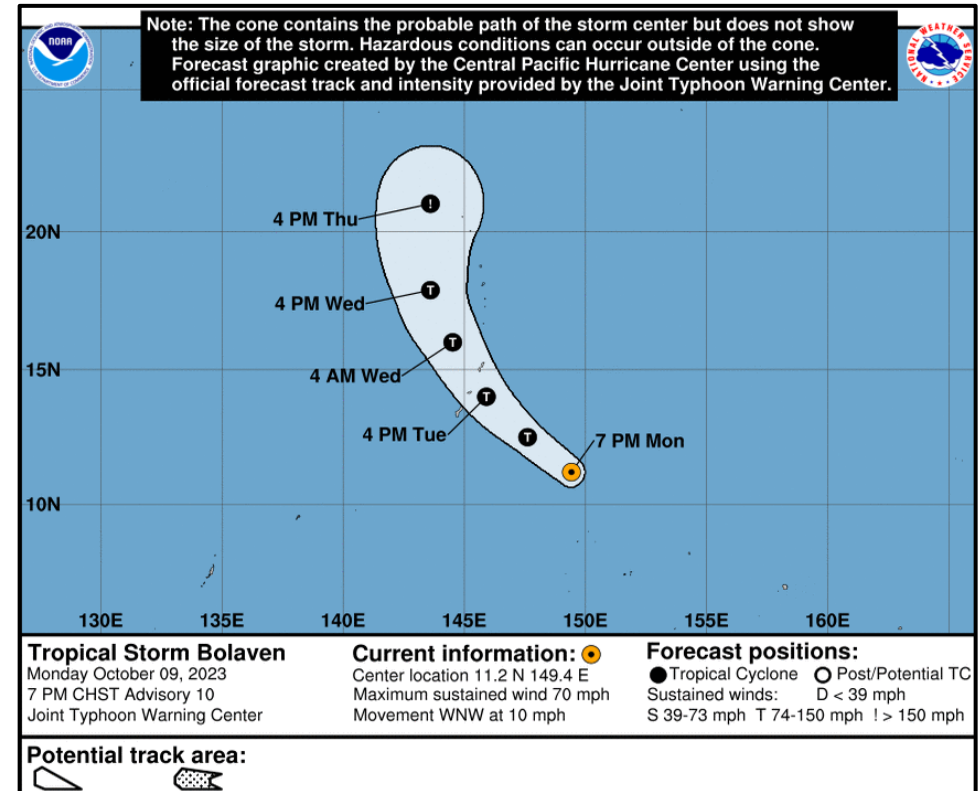
- Tropical storm force winds 70-90%
- Typhoon Force Wind Probabilities Tuesday evening ChST:
 - Rota, Tinian, Saipan: 20-30%; Guam 10%

Rainfall

- 6-10 inches with locally higher amounts to 12 inches possible

Storm Surge

- 8 feet of inundation is expected along exposed shorelines



Time Conversion Chart

| Time Zone | Time | | | | | | | | | | | | | | | | | | | | | | | |
|-----------|----------|----------|----------|----------|----------|----------|---------|----------|----------|----------|----------|----------|----------|----------|----------|----------|----------|----------|---------|----------|----------|----------|----------|----------|
| EDT | 1:00 AM | 2:00 AM | 3:00 AM | 4:00 AM | 5:00 AM | 6:00 AM | 7:00 AM | 8:00 AM | 9:00 AM | 10:00 AM | 11:00 AM | 12:00 PM | 1:00 PM | 2:00 PM | 3:00 PM | 4:00 PM | 5:00 PM | 6:00 PM | 7:00 PM | 8:00 PM | 9:00 PM | 10:00 PM | 11:00 PM | 12:00 AM |
| PDT | 10:00 PM | 11:00 PM | 12:00 AM | 1:00 AM | 2:00 AM | 3:00 AM | 4:00 AM | 5:00 AM | 6:00 AM | 7:00 AM | 8:00 AM | 9:00 AM | 10:00 AM | 11:00 AM | 12:00 PM | 1:00 PM | 2:00 PM | 3:00 PM | 4:00 PM | 5:00 PM | 6:00 PM | 7:00 PM | 8:00 PM | 9:00 PM |
| HST | 7:00 PM | 8:00 PM | 9:00 PM | 10:00 PM | 11:00 PM | 12:00 AM | 1:00 AM | 2:00 AM | 3:00 AM | 4:00 AM | 5:00 AM | 6:00 AM | 7:00 AM | 8:00 AM | 9:00 AM | 10:00 AM | 11:00 AM | 12:00 PM | 1:00 PM | 2:00 PM | 3:00 PM | 4:00 PM | 5:00 PM | 6:00 PM |
| ChST | 3:00 PM | 4:00 PM | 5:00 PM | 6:00 PM | 7:00 PM | 8:00 PM | 9:00 PM | 10:00 PM | 11:00 PM | 12:00 AM | 1:00 AM | 2:00 AM | 3:00 AM | 4:00 AM | 5:00 AM | 6:00 AM | 7:00 AM | 8:00 AM | 9:00 AM | 10:00 AM | 11:00 AM | 12:00 PM | 1:00 PM | 2:00 PM |



FEMA

National Watch Center

Tropical Storm Bolaven (15W) – Guam/CNMI

Situation: (Advisory #10, as of 5:00 a.m. ET)

Tropical Storm Bolaven (15W) is located **315 miles ESE of Guam** and **315 miles SE of Saipan** as it continues to **intensify**. The system is moving **WNW at 12 mph** with **maximum sustained winds of 70 mph** and is forecast to reach the Mariana Islands tonight (ET)/Tuesday (ChST) as a **Category 2 typhoon**. It will continue **NW** away from the islands Tuesday (ET)/Wednesday (ChST) through the remainder of the week. There are Typhoon and Flood Watches for Guam, Rota, Tinian, and Saipan.

Lifeline Impacts: (R9 IAB as of Oct 8, 7:00 p.m. ET / R9 SPOTREP as of Oct 9, 6:00 a.m. ET)

Food, Hydration, Shelter:

- Guam: 6 shelters open
- CNMI: 6 shelters open across 3 islands

Transportation:

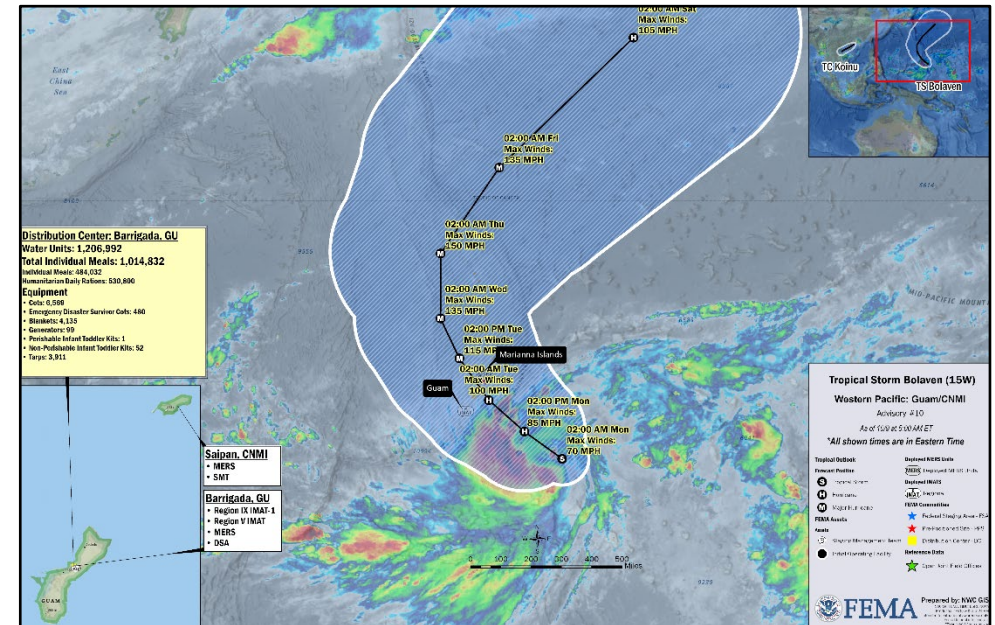
- Port Conditions: Guam, Rota, Saipan, and Tinian all at **Zulu**

State/Local Response:

- Guam Governor declared a State of Emergency
- Guam EOC at **Full Activation**
- CNMI EOC at **Partial Activation**

FEMA / Federal Response:

- FEMA Region 9:
 - RRCC: Rostered (will go to Full Activation Oct 9, 10:00 a.m. ET)
 - RWC: Enhanced Watch
 - R9 IMAT-1 (partial team) deployed to GU/MP
 - **42 R9 staff on island in GU; 6 in Saipan (includes some from R5 IMAT)**
 - **25 R9 staff pending check-in to GU**
 - Disaster Survivor Assistance (DSA): 23 personnel deployed
 - **USACE Temp Power team members arrived in MP**



- FEMA HQ:
 - **NRCC: Activated to 24/7 operations**
 - Region 5 IMAT deployed to GU/MP
 - Staging Management Team (SMT) Tracy deployed to Garapan, MP; **17 pax**
 - **FEMA-3601-EM-GU/FEMA-3602-EM-MP approved**
 - MERS: 6 personnel deployed; 4 to GU, 2 to CNMI
 - **186 staff in GU supporting DR-4404/4495/4715/4716; 11 on Saipan**
 - **30 staff arriving to PMC/RSOI**
 - FEMA NWC and R9 RWC will continue to monitor; reporting will continue in the FEMA Daily Operations Brief (8:30 a.m. ET) and twice daily in the National Situation Report (5:00 p.m./3:00 a.m. ET)

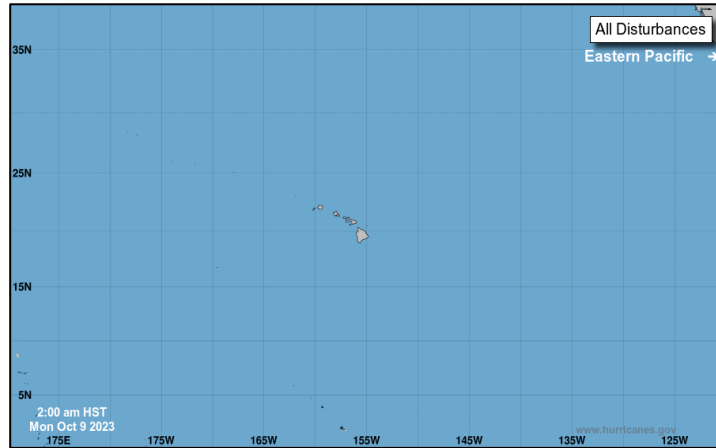


FEMA

National Watch Center

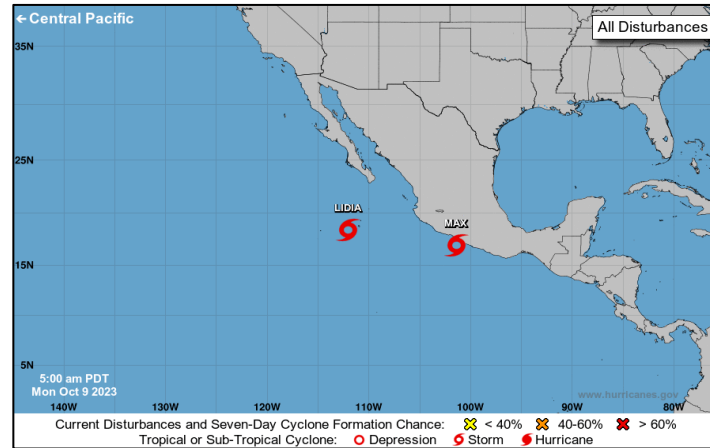
Tropical Outlook – Seven Day

Central Pacific



- No tropical cyclones expected during the next 7 days

Eastern Pacific



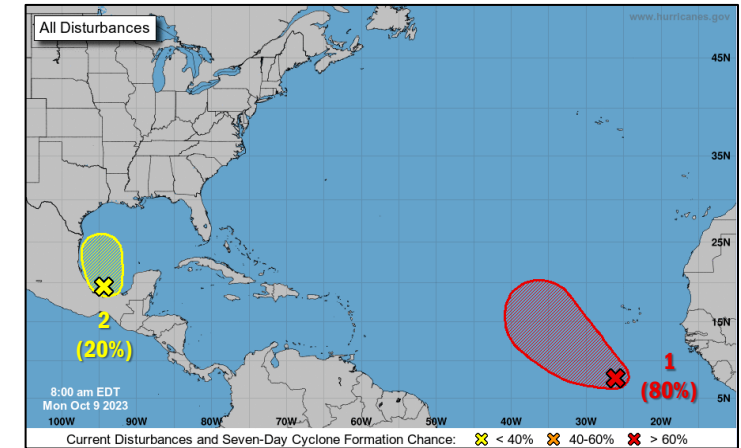
[Tropical Storm Lidia](#) (Advisory #25A, as of 8:00 a.m. ET)

- See next slide

[Tropical Storm Max](#) (Advisory #6A, as of 8:00 a.m. ET)

- See next slide

Atlantic



[Disturbance 1](#) (as of 8:00 a.m. ET)

- Located several hundred miles S of the Cabo Verde Islands
- TD likely to form by the middle of next week
- Moving WNW to NW
- Formation chance – 48-hour: Med (60%); 7-day: High (80%)

[Disturbance 2](#) (as of 8:00 a.m. ET)

- Located 100 miles N of Coatzacoalcos, Mexico
- Potential for slow development
- Moving NW
- Formation chance – 48-hour: Low (10%); 7-day: Low (10%)



FEMA

Tropical Storm Lidia – Eastern Pacific

Situation: (Advisory #25A, as of 8:00 a.m. ET)

- Located 340 miles SSW of the southern tip of Baja California
- Maximum sustained winds 65 mph
- Moving NNE at 5 mph
- Tropical-storm-force winds extend outward up to 105 miles
- Strengthening is forecast later today and Tuesday, and Lidia is expected to be a hurricane as it approaches Las Islas Marias and the coast of west-central Mexico



FEMA

National Watch Center

Tropical Storm Max – Eastern Pacific

Situation: (Advisory #6A, as of 8:00 a.m. ET)

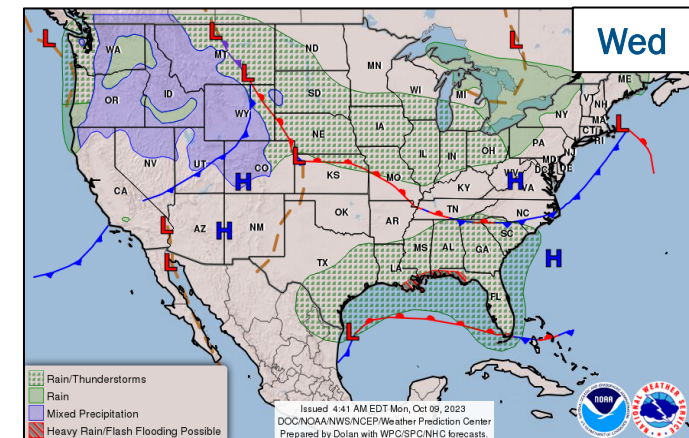
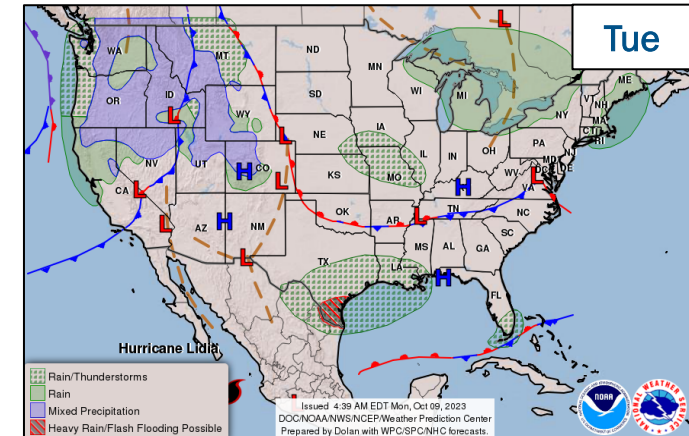
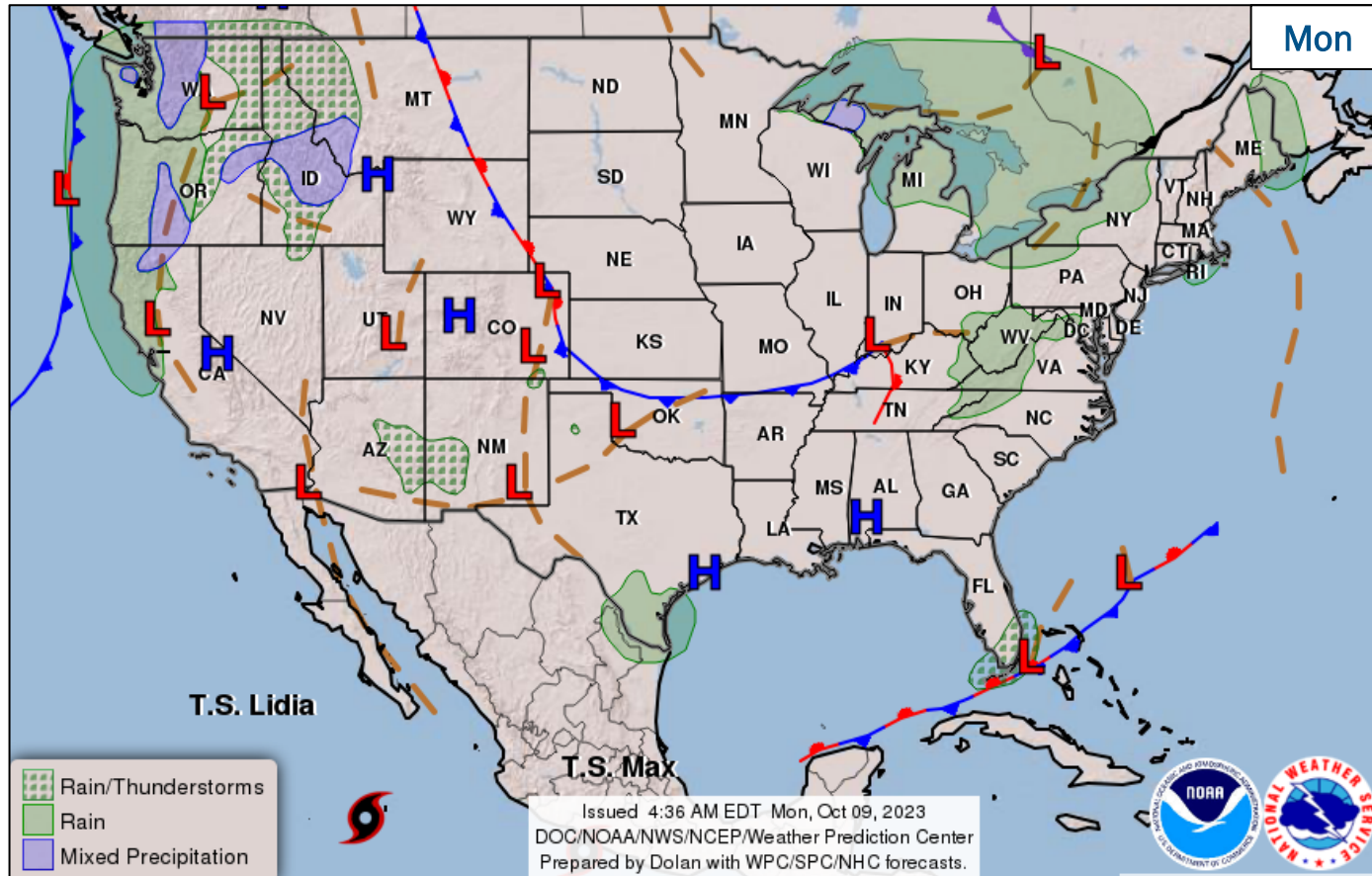
- Located **50 miles S** of Zihuatanejo, Mexico
- Maximum sustained winds **60 mph**
- Moving **N** at **5 mph**
- The storm could gain strength before making landfall today; weakening is expected this evening



FEMA

National Watch Center

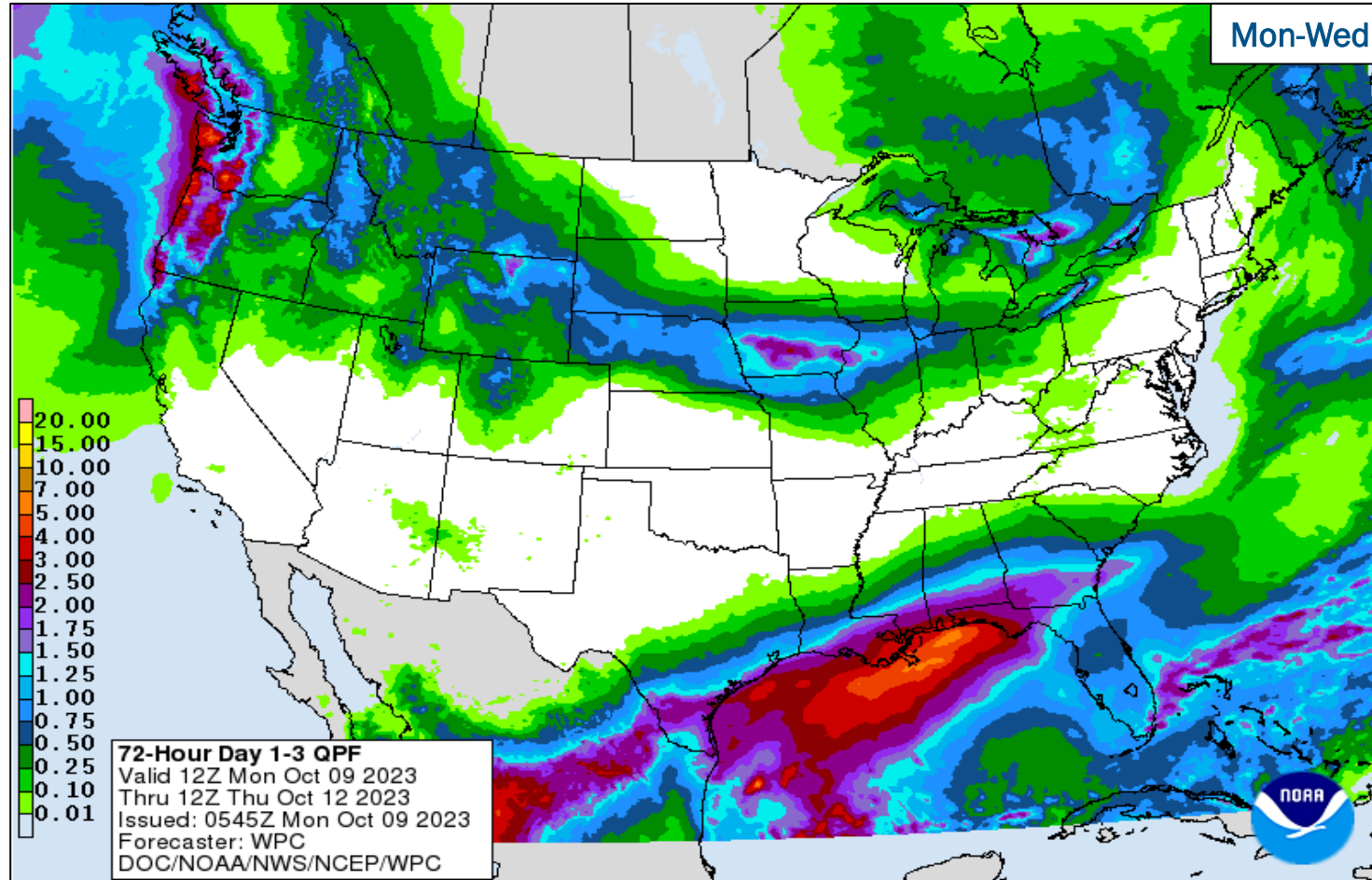
National Weather Forecast



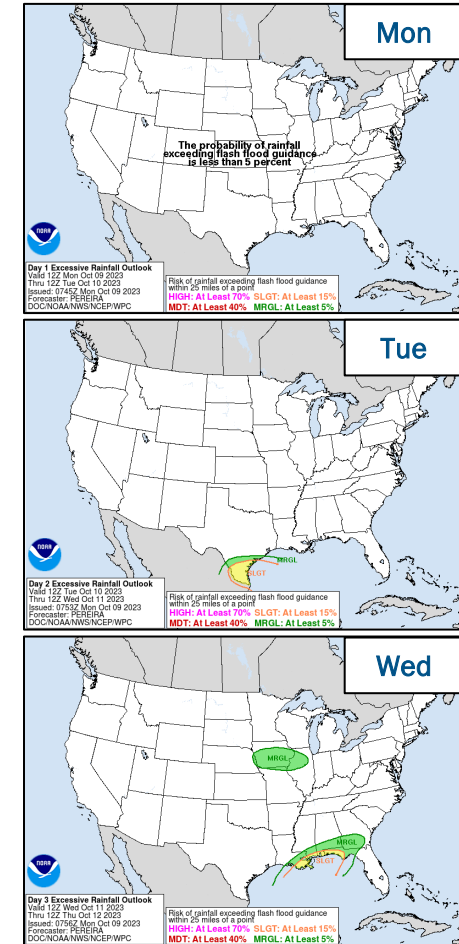
FEMA

National Watch Center

Precipitation & Excessive Rainfall



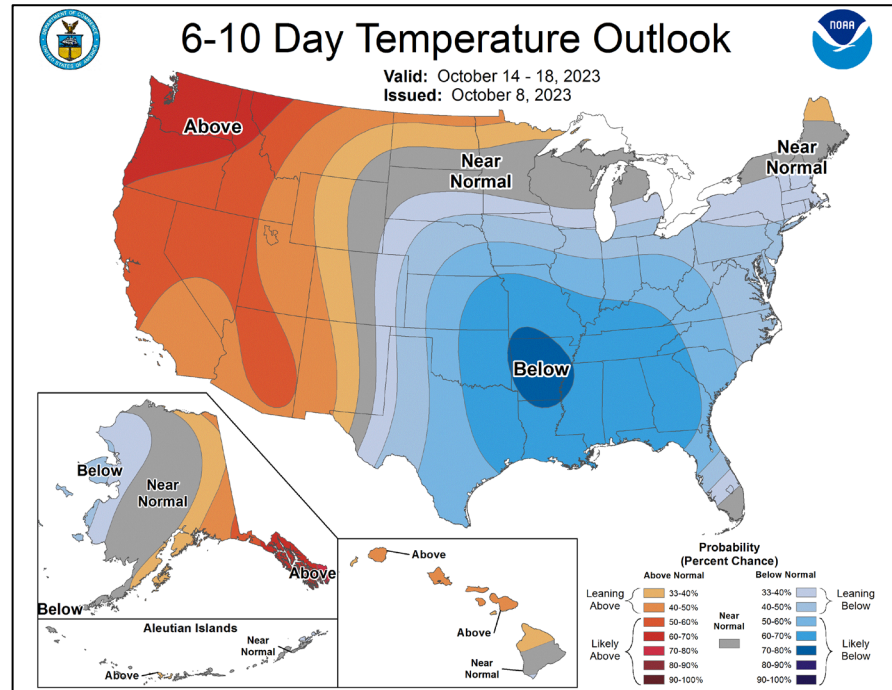
Mon-Wed



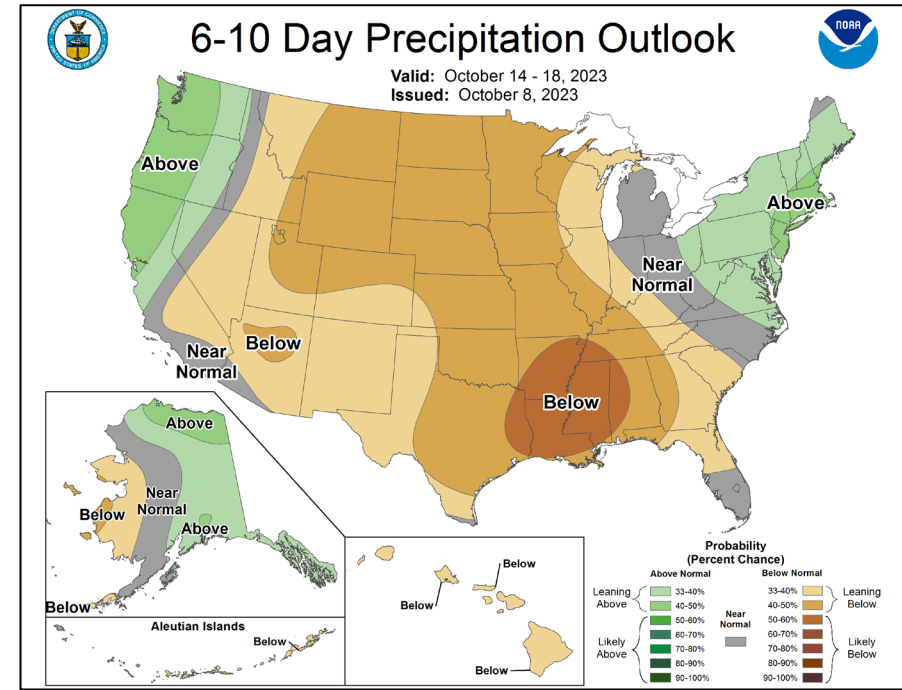
FEMA

National Watch Center

Long Range Outlooks – Oct 14-18



6-10 Day Temperature Probability



6-10 Day Precipitation Probability



FEMA

National Watch Center

FEMA Common Operating Picture

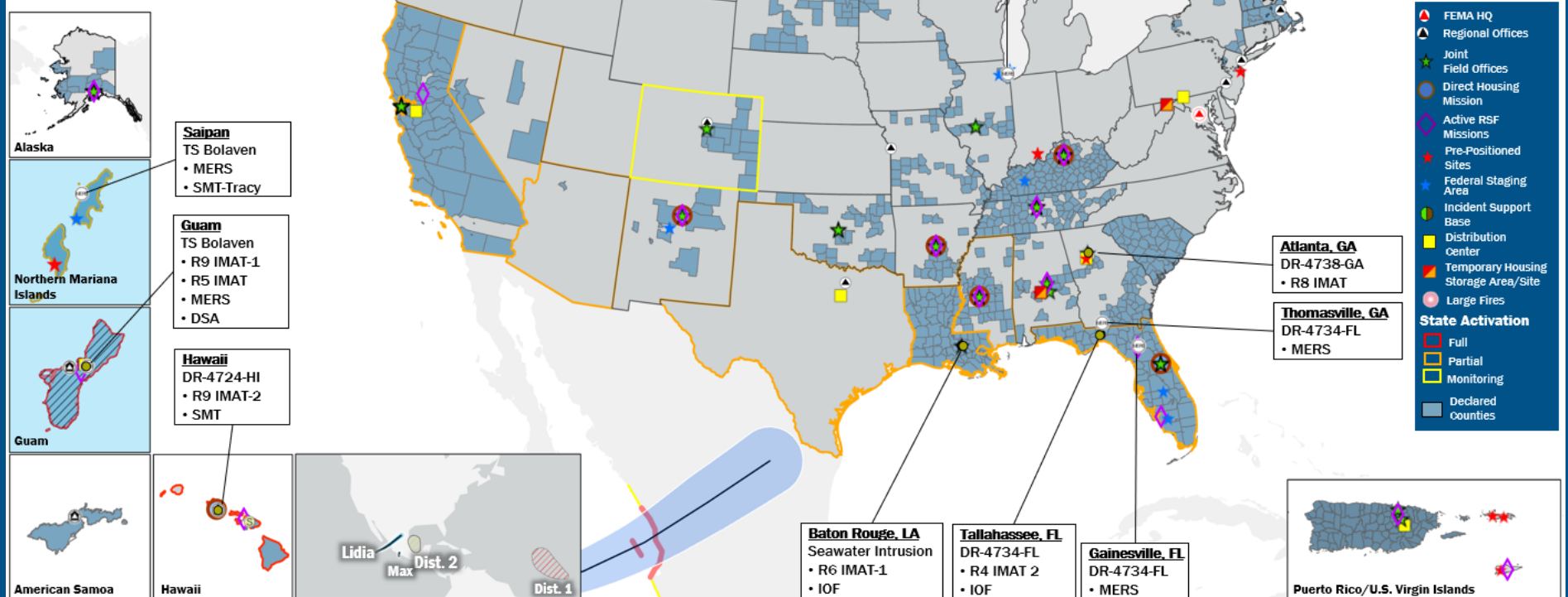
17 + **5** **79** + **6** **9** **28**
 Joint Field Offices Virtual Joint Field Offices Supporting Major Disasters Emergency Declarations Direct Housing Missions RSF-Supported Disasters

Monday
 October 9, 2023
 8:30 a.m. ET

| FEMA HQ | |
|--|---|
| NWC | NRCC |
| Monitoring | Activated |
| FEMA REGIONS | |
| Watch | RRCC |
| Monitoring | I Rostered |
| Monitoring | II Rostered |
| Monitoring | III Rostered |
| Monitoring | IV Rostered |
| Monitoring | V Rostered |
| Monitoring | VI Rostered |
| Monitoring | VII Rostered |
| Monitoring | VIII Rostered |
| Enhanced | IX Rostered |
| Monitoring | X Rostered |
| Notes: | |
| RWC/RRCC: • NRCC: TC Bolaven • R9 RWC: TC Bolaven | STATE EOCs: • MS: Severe Weather • FL: TC Idalia • LA: Saltwater Intrusion • TX: Ongoing Threats Monitoring • CO: DR4731 & Avian Influenza • AZ/CO: SW Border Coordination • CA/HI/WA: Wildfires • CA/NV: TC Hilary • GU/MP: TC Bolaven |
| Surge Capacity Force | |
| Rostered 8,313 | Deployed 15 |

| N-IMATs | |
|---------------------|---------------|
| 2-5 Teams Available | |
| Red | |
| White | |
| Blue | |
| Gold | |
| HS | Training |
| R-IMATs | |
| ≥ 7 Teams Available | |
| I | |
| II | 2 |
| III | |
| IV-1 | 1 / Personnel |
| IV-2 | FL |
| V | GU |
| VI-1 | LA |
| VI-2 | |
| VII | Personnel |
| VIII | GA |
| IX-1 | GU |
| IX-2 | HI |
| X | Personnel |

| REGIONAL BREAKDOWN | | | |
|--------------------|----------|----|----|
| | JFO/VJFO | DR | EM |
| I | 3/0 | 12 | 2 |
| II | 1/1 | 4 | 0 |
| III | 0/0 | 0 | 0 |
| IV | 6/1 | 21 | 1 |
| V | 2/0 | 2 | 0 |
| VI | 3/1 | 6 | 1 |
| VII | 0/0 | 2 | 0 |
| VIII | 1/0 | 4 | 0 |
| IX | 0/1 | 17 | 2 |
| X | 1/1 | 11 | 0 |



IM Workforce

13,654 Assigned
 4,379 Unavailable
 6,145 Deployed

23% / 3,130 Available

IM Cadre Availability

15 Cadres ≤ 25% Availability

Civil Rights: 23% (32/141); Disability Integration: 11% (6/55); External Affairs: 22% (110/507); Environmental Planning and Historic Preservation: 16% (127/815); Field Leadership: 9% (12/136); Hazard Mitigation: 15% (181/1,215); Human Resources: 20% (36/177); Interagency Recovery Coordination: 17% (50/294); Information Technology: 23% (149/645); Logistics: 22% (336/1,513); Operations: 9% (32/344); Public Assistance: 8% (180/2,207); Planning: 10% (45/467); Safety: 20% (16/81); Security: 18% (25/136)

MERS

> 66%

36 Assigned
 0 Unavailable
 2 (+1) Deployed

34 (-1) Available

US&R

> 66%

28 Assigned
 3 Unavailable
 0 Deployed

25 Available

FCO

≤ 1 Type I

50 Assigned
 8 Unavailable
 40 (28 FCOR) Deployed

2 Available

Joint Preliminary Damage Assessments

| Region | State / Location | Incident | IA | Number of Counties | | Start - End |
|--------|------------------|------------------------------|----|--------------------|----------|-------------|
| | | | PA | Requested | Complete | |
| I | NH | Flooding Jul 9-17 | IA | 0 | 0 | N/A |
| | | | PA | 3 | 1 (+1) | 9/25 - TBD |
| | MA | Flooding Sep 11-13 | IA | 2 | 0 | TBD |
| | | | PA | 4 | 0 | TBD |
| III | PA | Flooding Sep 9-10 | IA | 1 | 1 | 10/2 - 10/4 |
| | | | PA | 3 | 0 | 9/28 - TBD |
| V | IL | Flooding Aug 17 | IA | 1 | 0 | 10/11 - TBD |
| | | | PA | 0 | 0 | N/A |
| X | WA | Wildfires Aug 18 - Sep 12 | IA | 2 | 2 | 8/28 - 9/11 |
| | | | PA | 1 | 0 | 10/3 - TBD |



FEMA

Declaration Approval – Guam

Declaration: Emergency Declaration – FEMA-3601-EM-GU

Date Requested: Oct 8

Date Approved: Oct 8

Incident: Tropical Storm Bolaven

Incident Period: Oct 8 and continuing

Provides:

- **PA:** Entire territory

FCO: Benigno B. Ruiz



■ PA



FEMA

Declaration Approval – CNMI

Declaration: Emergency Declaration – FEMA-3602-EM-MP

Date Requested: Oct 8

Date Approved: Oct 8

Incident: Tropical Storm Bolaven

Incident Period: Oct 9 and continuing

Provides:

- PA: 6 islands

FCO: Benigno B. Ruiz



■ PA



FEMA

National Watch Center

Declaration Requests in Process – 10

| State / Tribe / Territory – Incident Description | Type | IA | PA | HM | Requested |
|---|------|----|----|----|-----------|
| OH – Train Derailment | DR | X | X | X | Jul 3 |
| UT – Flooding | DR | | X | X | Aug 11 |
| AR – Severe Storms and Flooding | DR | X | X | X | Aug 22 |
| Inupiat Community of the Arctic Slope (ICAS) – Severed Undersea Fiber Optic Line – APPEAL | EM | | X | | Aug 23 |
| MT – Severe Storms and Flooding | DR | | X | X | Aug 25 |
| NH – Severe Winter Storm and Snowstorm - APPEAL | DR | | X | X | Sep 6 |
| KS – Severe Storm, Straight-line Winds, Tornadoes, and Flooding | DR | | X | X | Sep 13 |
| CA – Tropical Storm Hilary | DR | | X | X | Sep 14 |
| Agua Caliente Band of Cahuilla Indians (ACBCI) – Tropical Storm Hilary | DR | | X | X | Sep 14 |
| WA – Wildfires | DR | X | X | X | Oct 4 |
| GU – Tropical Storm Bolaven – APPROVED | EM | | X | | Oct 8 |
| MP – Tropical Storm Bolaven – APPROVED | EM | | X | | Oct 8 |



FEMA



FEMA

Helping people before, during, and after disasters.



Scan to subscribe to this briefing.