

FEMA National Watch Center

Daily Operations Briefing

Sunday, October 9, 2022

8:30 a.m. ET



FEMA

National Current Ops / Monitoring

New Significant Incidents / Ongoing Ops

- Tropical Cyclone Ian – Response and Recovery

Hazard Monitoring

- Heavy rain and flash flooding – Southwest to Southern Plains
- Tropical Activity:
 - Atlantic:
 - Hurricane Julia (CAT 1)
 - Eastern Pacific
 - Disturbance 1: Low (10%)

Disaster Declaration Activity

- No new declaration activity

Event Monitoring

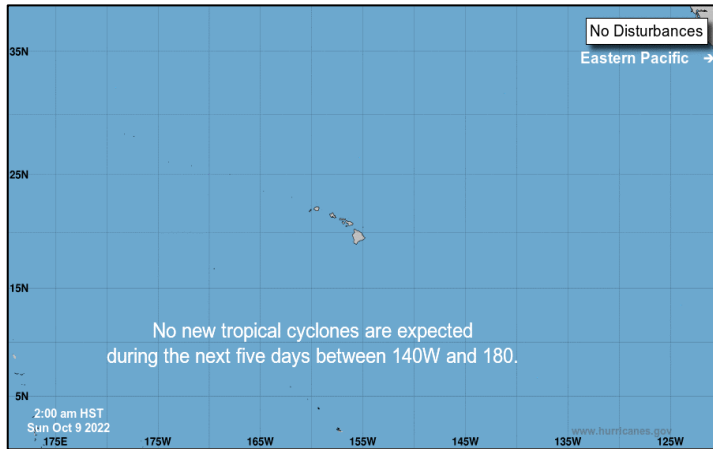
- No significant events



FEMA

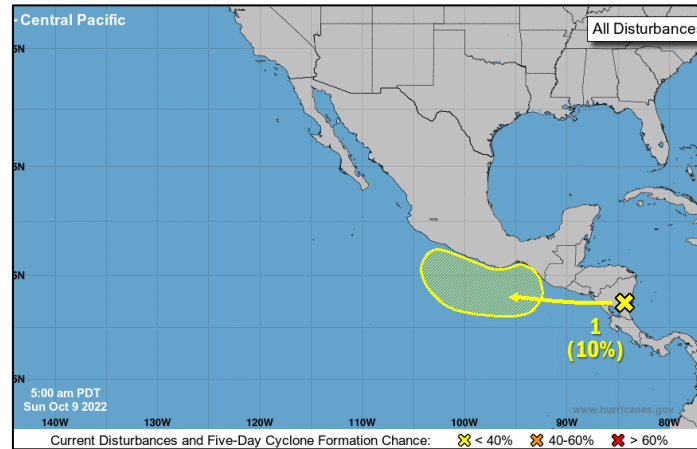
Tropical Outlook – Five Day

Central Pacific



- No tropical cyclones expected during the next 5 days

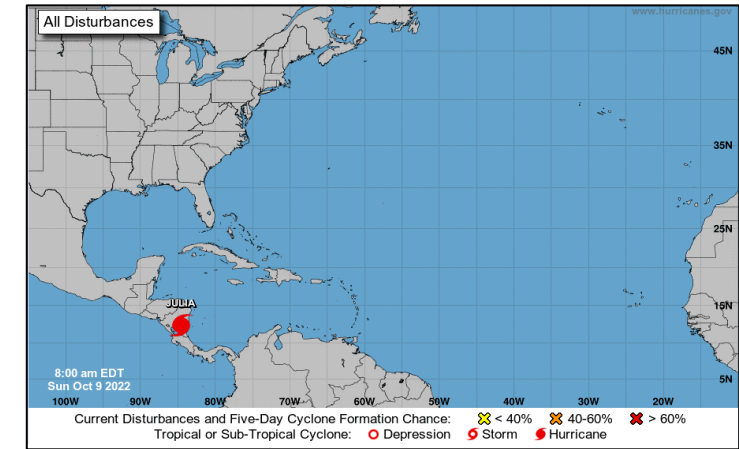
Eastern Pacific



Disturbance 1 (as of 8:00 a.m. ET)

- Located off the coast of Central America and southern Mexico
- Forecast to dissipate near the southern coast of Central America in two to three days, and significant re-development of the remaining disturbance is not anticipated
- Formation chance – 48-hour Low (near 0%); 5-day: Low (10%)

Atlantic



Hurricane Julia (CAT 1) (Advisory #12A as of 8:00 a.m. ET)

- Located 60 miles WNW of Bluefields, Nicaragua
- Moving W at 16 mph
- Maximum sustained winds 75 mph
- Forecast to weaken to a tropical depression on Monday night and dissipate by Tuesday
- Hurricane-force winds extend outward up to 35 miles
- Tropical-storm-force winds extend outward up to 115 miles



FEMA

Tropical Cyclone Ian – Response

FL



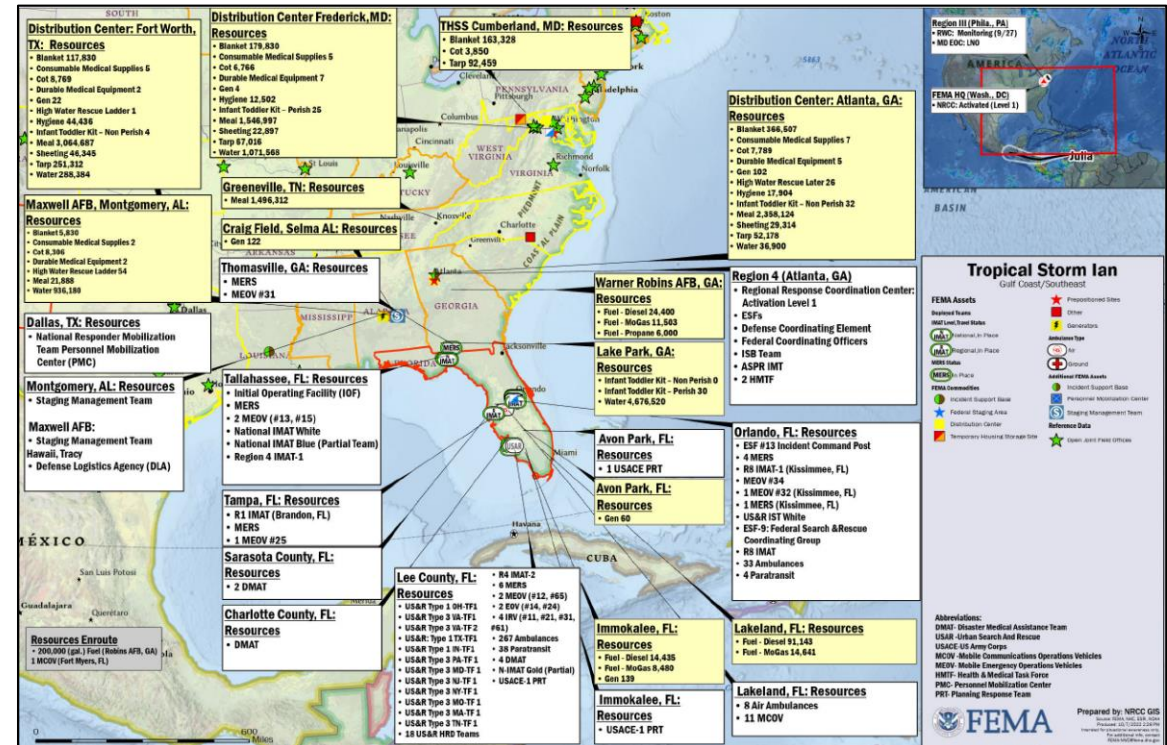
Current Situation: FEMA and federal partners continue to support the State of Florida in response and recovery from the impacts of Tropical Cyclone Ian. Federal teams, commodities, and equipment are providing support to life-saving and life-sustaining requirements across the impacted areas, including search and rescue operations, commodity distribution, medical decompression, and patient transport. Mission priorities continue to be focused on community lifeline stabilization and expanding recovery operations, including the activation of recovery support functions and additional disaster survivor assistance teams to increase access to individual assistance programs.

State / Local Response:

- FL EOC at Full Activation; Governor declared a State of Emergency; FEMA-3584-EM-FL, FEMA-4673-DR-FL, and FEMA-4675-DR-STOF approved
- GA EOC at Partial Activation, Governor declared a State of Emergency

FEMA / Federal Response:

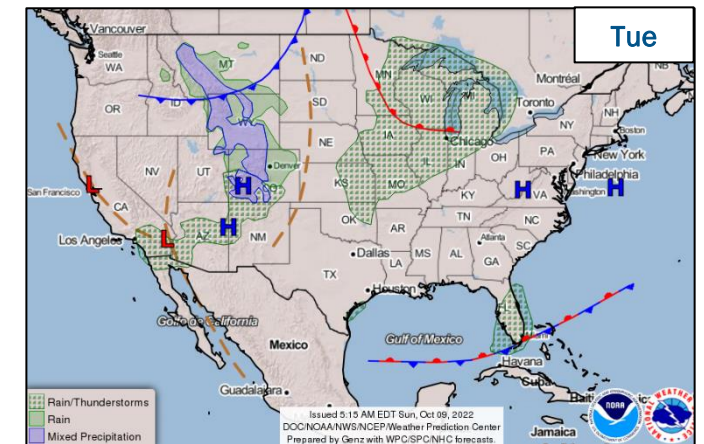
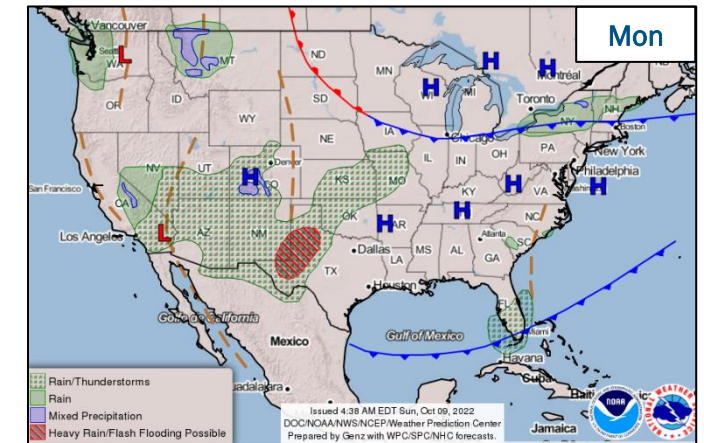
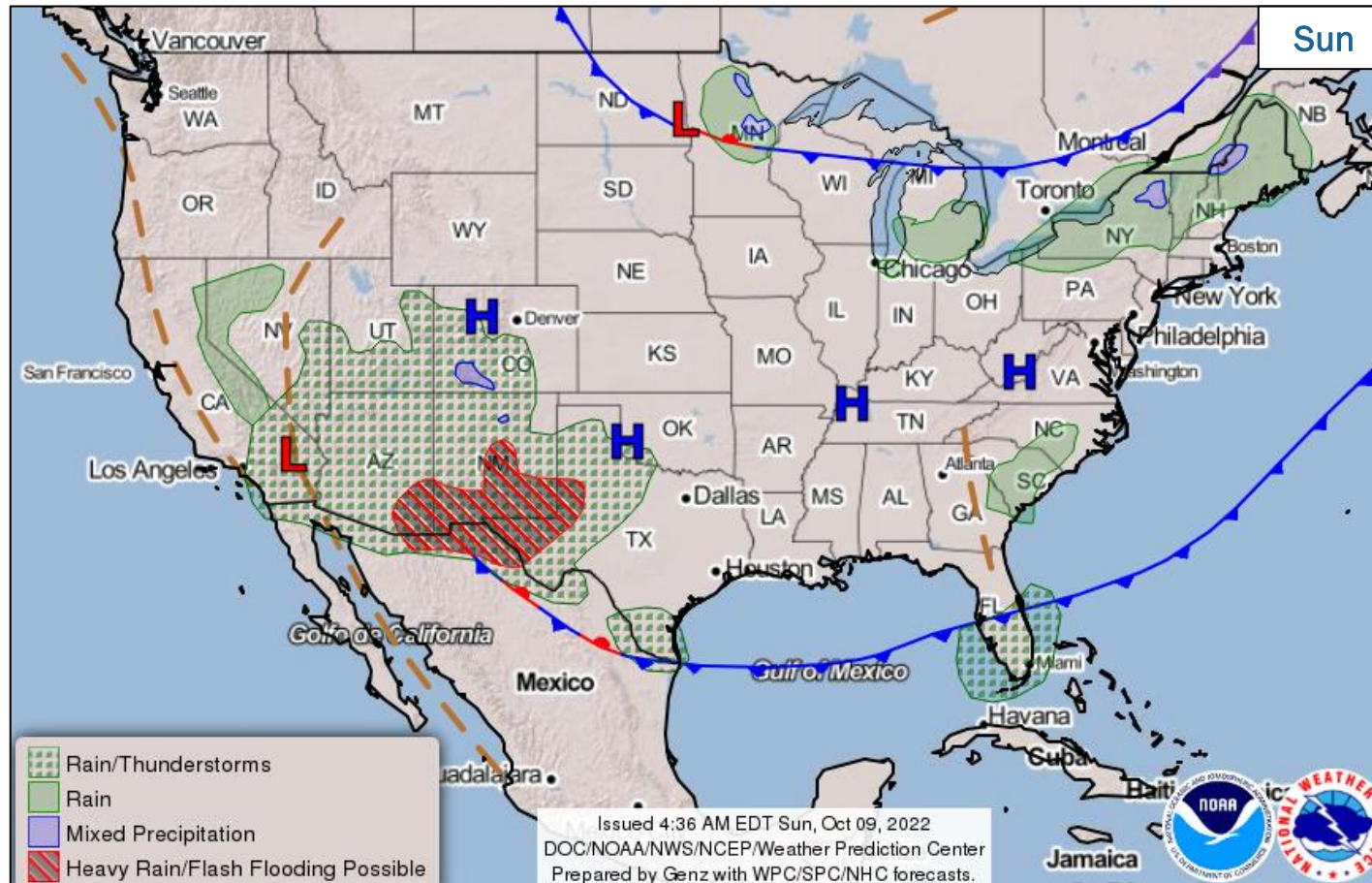
- Region I: IMAT deployed to Tampa, FL
- Region IV: RRCC returned to normal operations (Rostered)
 - IMAT-1 deployed to FL EOC; IMAT-2 deployed to Ft. Myers, FL
 - LNOs deployed to FL, GA, SC, and NC
- Region VIII: IMAT deployed to Kissimmee, FL
- FEMA HQ: NRCC at Partial Activation (day shift only)
 - National IMAT White and elements of National IMAT Blue deployed to FL EOC
 - Elements of National IMAT Gold deployed to Ft. Myers, FL
 - US&R Blue IST deployed to Orlando, FL
 - 1 (-2) -Type 1 (IN-TF1), 5 (-3) -Type 3 US&R task forces (TX-TF1, PA-TF1, MD-TF1, NJ-TF1, NY-TF1), and 22-Canine Search Teams conducting operations in support of FL
 - National Responder Mobilization team established a Personnel Mobilization Center (PMC) in Dallas, TX; GA PMC Annex established
 - HHS: 7 DMATs deployed FL (Lee, Sarasota, and Charlotte counties)
 - DHS: Surge Capacity Force activated
 - HQ Logistics: SMTs at Maxwell, AFB (Montgomery, AL)



FEMA

National Watch Center

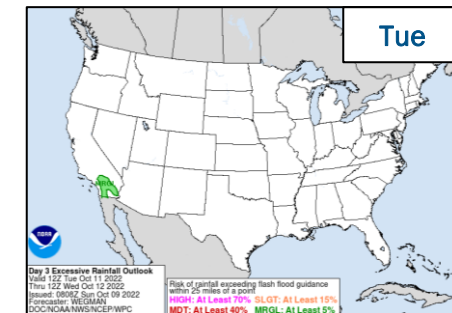
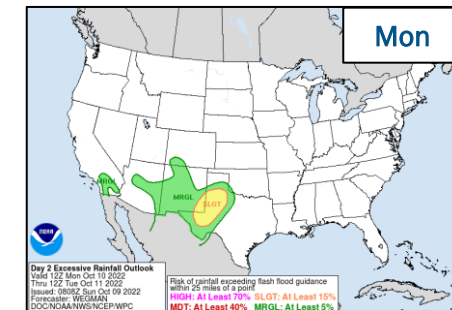
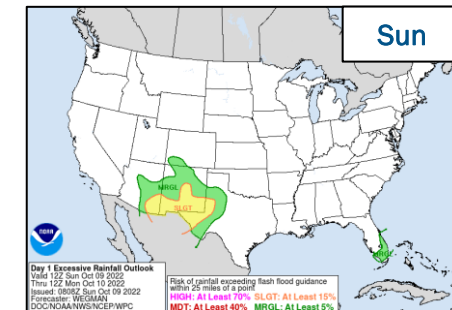
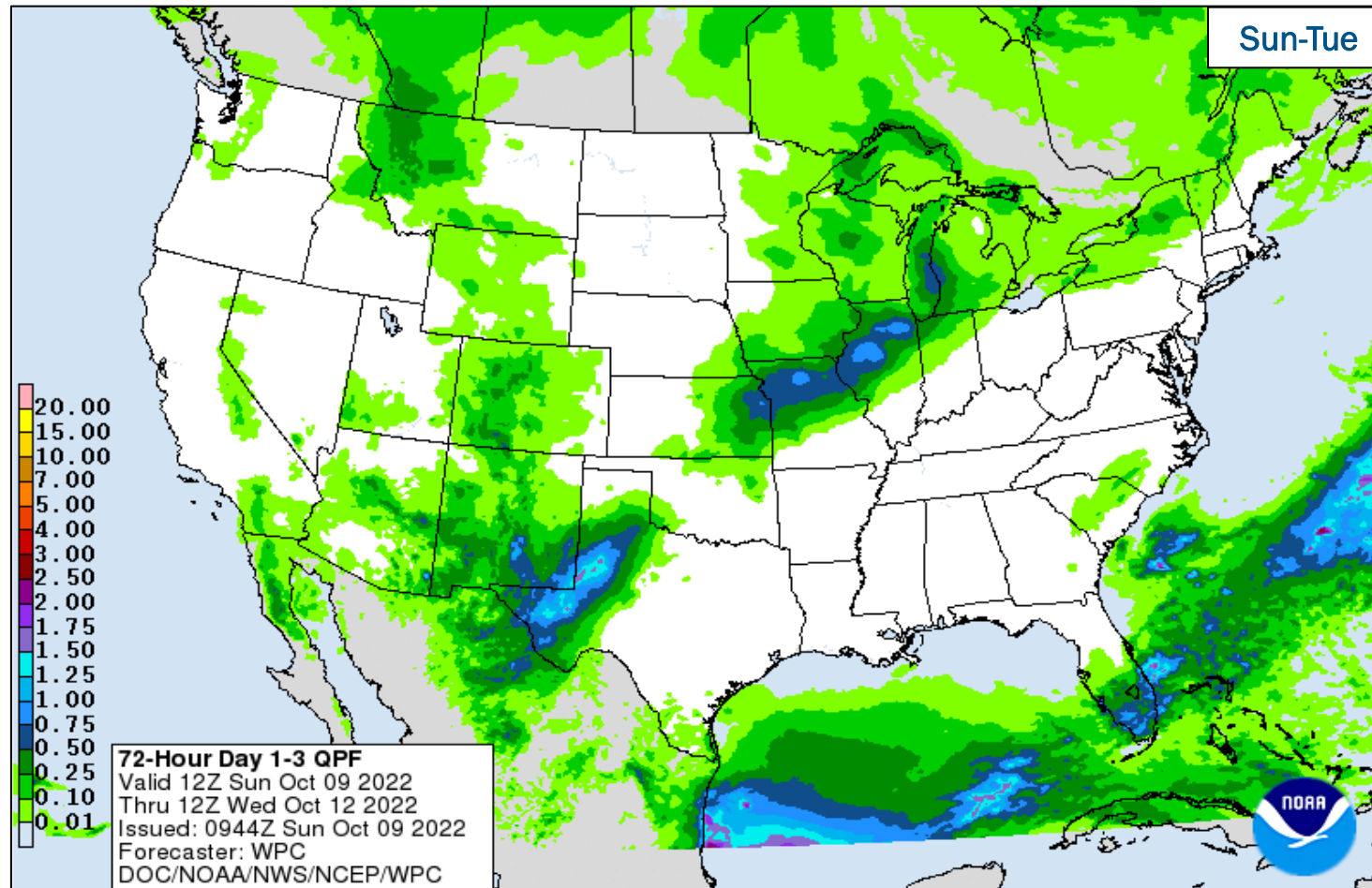
National Weather Forecast



FEMA

National Watch Center

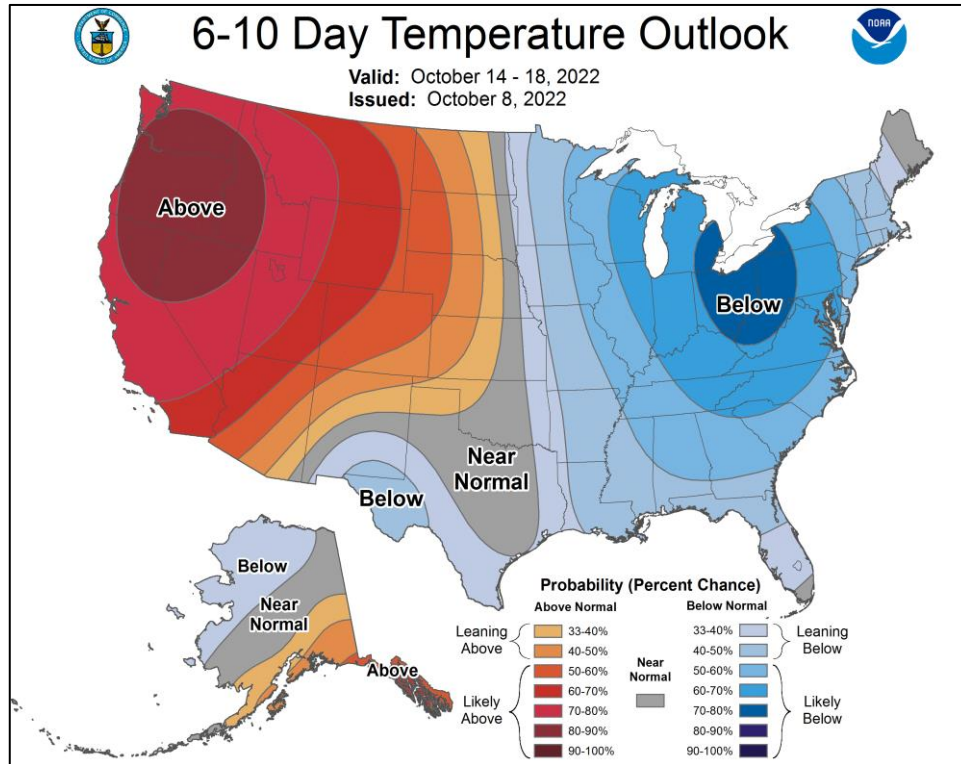
Precipitation & Excessive Rainfall



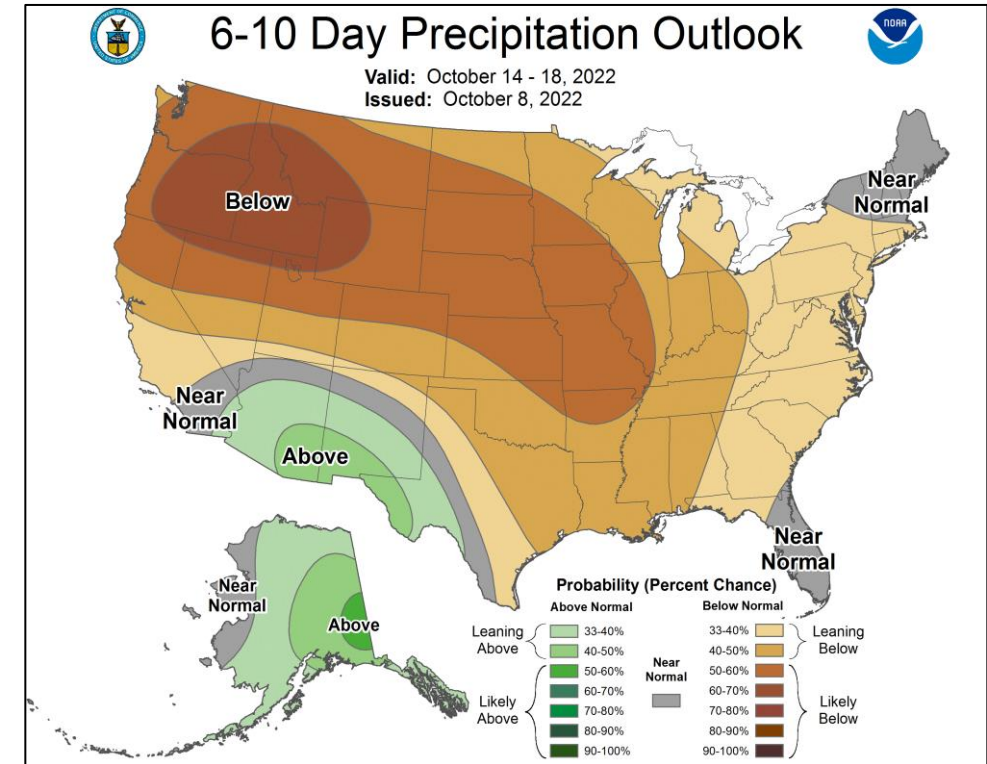
FEMA

National Watch Center

Long Range Outlooks – Oct 14-18



6-10 Day Temperature Probability



6-10 Day Precipitation Probability





FEMA

National Watch Center

Space Weather Outlook

	Space Weather Activity	Geomagnetic Storms	Solar Radiation	Radio Blackouts
Past 24 Hours	None	None	None	None
Next 24 Hours	None	None	None	None
For further information on NOAA Space Weather Scales refer to: http://www.swpc.noaa.gov/noaa-scales-explanation For further information on Sunspot Activity refer to: https://www.swpc.noaa.gov/phenomena/sunspotssolar-cycle				



FEMA

National Watch Center

FEMA Common Operating Picture

15

Joint Field
Offices

8

Virtual Joint
Field Offices

54

Major
Disasters

11

Emergency
Declarations

Sunday
October 9, 2022
8:00 a.m. ET

FEMA HQ

NWC

NRCC

Monitoring

Activated

FEMA REGIONS

Watch

RRCC

Monitoring

I

Rostered

Monitoring

II

Rostered

Monitoring

III

Rostered

Monitoring

IV

Rostered

Monitoring

V

Rostered

Monitoring

VI

Rostered

Monitoring

VII

Rostered

Monitoring

VIII

Rostered

Monitoring

IX

Rostered

Monitoring

X

Rostered

Notes:

RWCCs/RRCCs:

• NRCC: TC Ian- Partial Activation

STATE EOCs:

• NJ: Remnants of Ida

• NJ/WA: Monkeypox

• CO/NJ: Avian Influenza

• PR: TC Fiona

• FL/GA: TC Ian

• KY/MN/NM: Flooding

• GA: Supply Chain Disruptions

• MS: Jackson Water Crisis

• TN: Severe Weather

• IL: SW Border Bus Reception and Coordination

• AZ/CO/NM/WA: Wildfires

• KS: All Hazard

• AS: Seismic Activity

• AK: West Coast Storm

Surge Capacity Force

Rostered:

7,638

Deployed:

93 (+9)

N-IMATs

1 Team Available

Red

White

FL

Blue

PR/FL

Gold

FL

R-IMATs

4-6 Teams Available

I

FL

II

PR

III

IV-1

FL

IV-2

FL

V

PR

VI-1

Personnel

VI-2

VII

Reconstituting

VIII

FL

IX-1

Personnel

IX-2

X

AK

Fully Mission Capable (FMC)

Partially Mission Capable (PMC)

Not Mission Capable (NMC)

Deployed

REGIONAL BREAKDOWN

JFO/VJFO

DR

EM

I

3/0

7

1

II

3/3

6

3

III

1/0

2

0

IV

1/1

6

4

V

1/0

3

0

VI

1/1

3

3

VII

2/1

4

0

VIII

1/1

4

0

IX

0/1

6

0

X

2/0

13

0

Anchorage, AK

DR-4672-AK

• RX IMAT

• MERS

Coastal Flooding

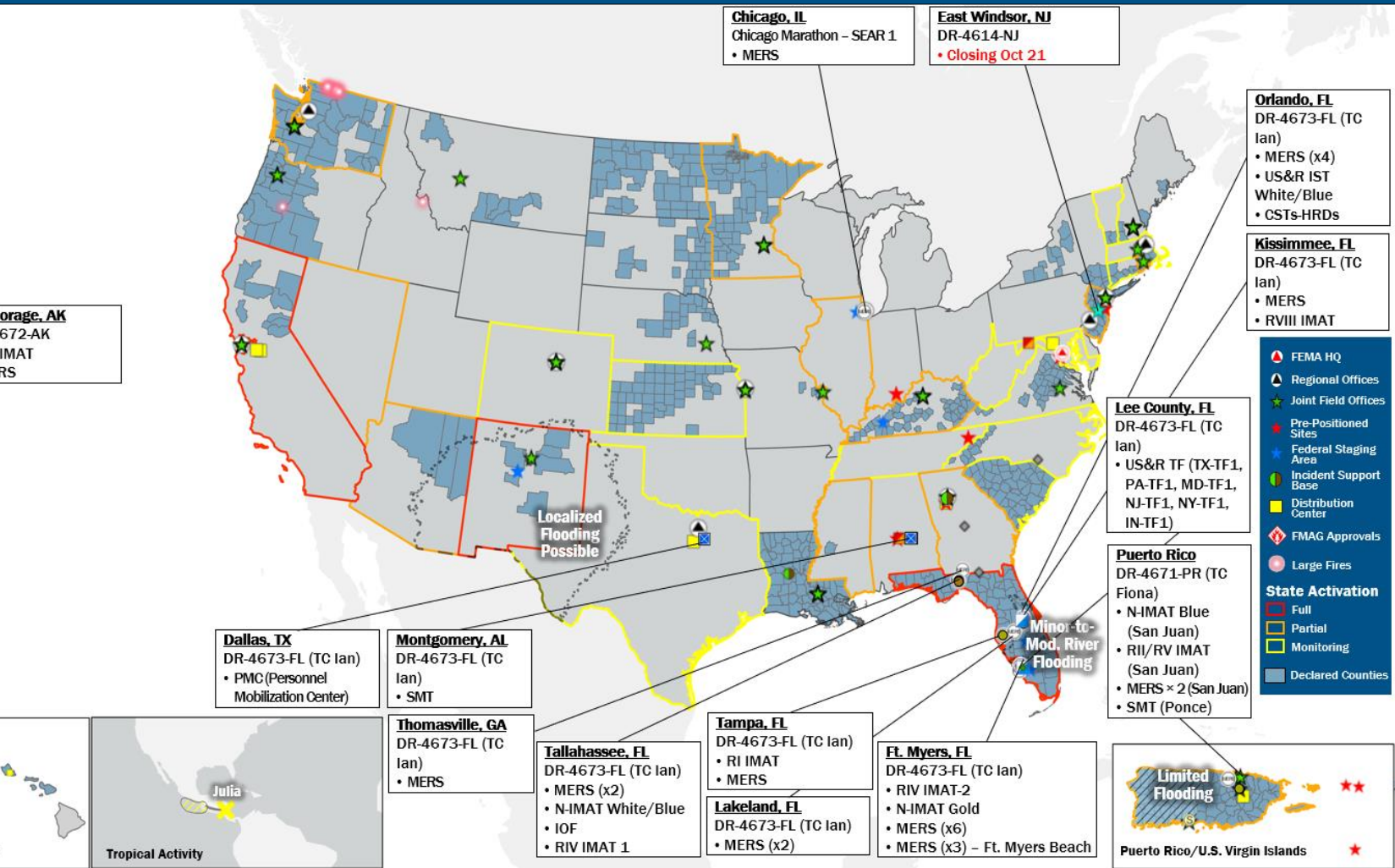
Northern Mariana Islands

Guam

American Samoa

Hawaii

Tropical Activity



IM Workforce

13,473 (-40) Assigned
4,177 (-131) Unavailable
7,103 (+16) Deployed

16 % / 2,193 (+75) Available

IM Cadre Availability ≤ 25% Availability

Civil Rights: 3% (4/117); Disability Integration: 9% (6/65); Disaster Survivor Assistance: 20% (223/1,098) External Affairs: 10% (47/488); Environment & Historic Preservation: 24% (204/859); Field Leadership: 13% (18/141); Hazard Mitigation: 11% (144/1,301); Human Resources: 20% (34/171); Individual Assistance: 11% (270/2,556); Interagency Recovery Coordination: 11% (32/284); Information Technology: 18% (107/604); Logistics: 16% (220/1,369); Operations: 9% (34/366); Public Assistance: 17% (405/2,316); Planning: 10% (47/485); Safety: 9% (7/76); Security: 20% (28/139)

MERS

33 – 65%

36 Assigned
0 Unavailable
15 Deployed

21 Available

US&R

33 – 65%

28 Assigned
1 Unavailable
11 Deployed

16 Available

FCO

≤ 1 Type I

51 Assigned
1 Unavailable
43 (26 FCOR) Deployed

7 Available

Joint Preliminary Damage Assessments

Region	State / Location	Incident	IA	Number of Counties		Start – End
			PA	Requested	Complete	
III	WV	Severe Storms and Flooding Jul 12-13	IA	0	0	N/A
			PA	1	0	8/26 – TBD
		Severe Storms and Flooding Jul 12 – Aug 15	IA	2	2	9/27 – 9/29
			PA	7	0	9/27 – TBD
VI	NM	Monsoons Jun 20 and continuing	IA	17	0	TBD
			PA	12	12	6/22 – 10/3
IX	CA	September Extreme Heat and Wildfires Aug 31 and continuing	IA	5	5	9/29 – 10/3
			PA	5	0	10/4 – TBD



FEMA

Declaration Requests in Process – 3

State / Tribe / Territory – Incident Description	Type	IA	PA	HM	Requested
IL – Severe Storms and Flooding	DR	X		X	Aug 30
OR – Wildfires and Straight-line Winds	EM		X		Sep 9
GA – Flooding	DR	X			Oct 4



FEMA



FEMA

Helping people before, during, and after disasters.



Scan to subscribe to this briefing.