

FEMA National Watch Center

Daily Operations Briefing

Monday, October 2, 2023

8:30 a.m. ET



FEMA

National Current Ops / Monitoring

New Significant Incidents / Ongoing Ops

- No significant incidents / operations

Hazard Monitoring

- Excessive Rainfall– Southern High Plains
- Severe Thunderstorms – Southern Rockies / Southern High Plains
- Tropical Activity:
 - Atlantic:
 - Tropical Storm Philippe
 - Eastern Pacific:
 - Disturbance 1: High (100%)
 - Disturbance 2: Medium (60%)

Disaster Declaration Activity

- No new declaration activity

Event Monitoring

- No significant events

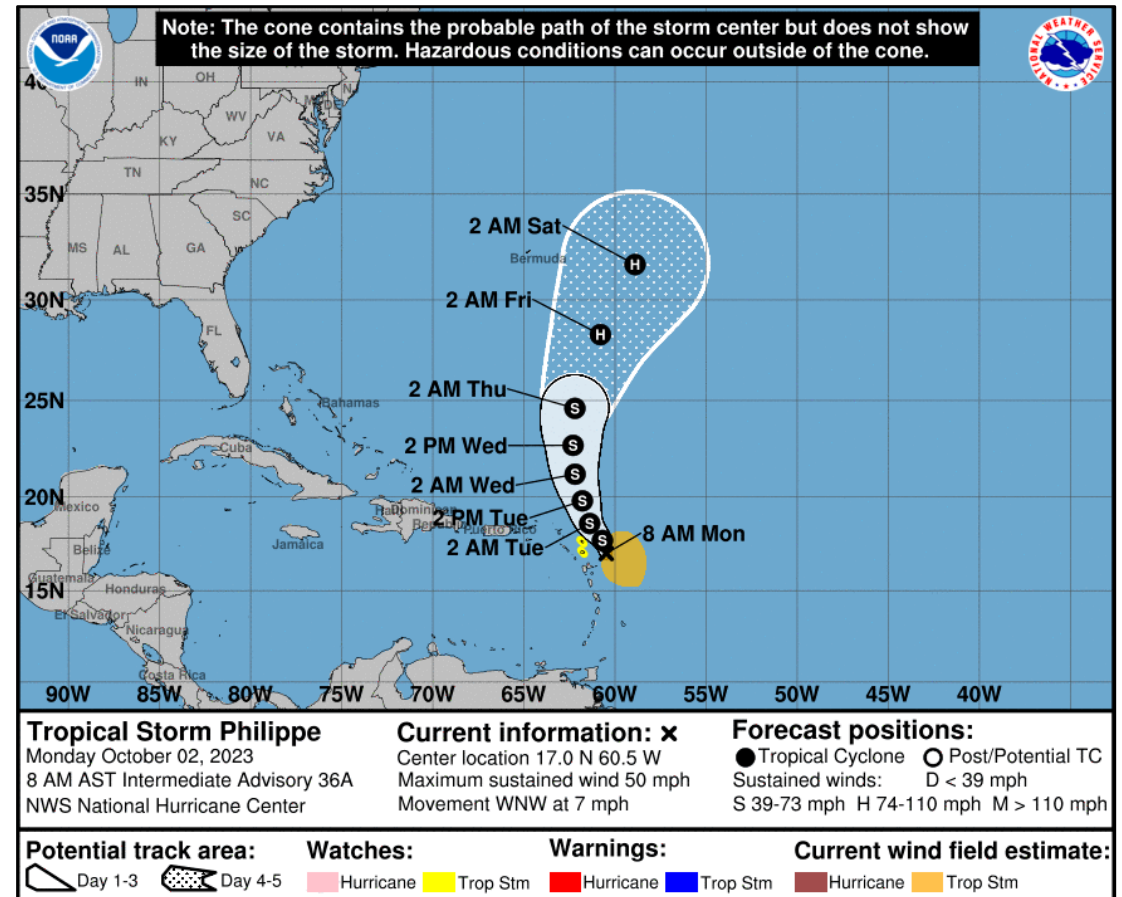


FEMA

Tropical Storm Philippe

Situation: (Advisory #36A, as of 8:00 a.m. ET)

- Located 95 miles ESE of Barbuda
- Maximum sustained winds 50 mph
- Moving **WNW** at 7 mph
- Tropical-storm-force winds extend outward up to 175 miles
- Little change in strength forecast during the next 48 hours; could begin to intensify more significantly during the middle of the week

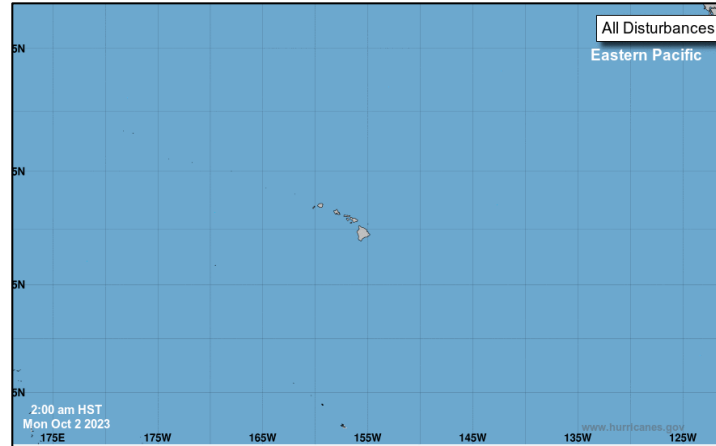


FEMA

National Watch Center

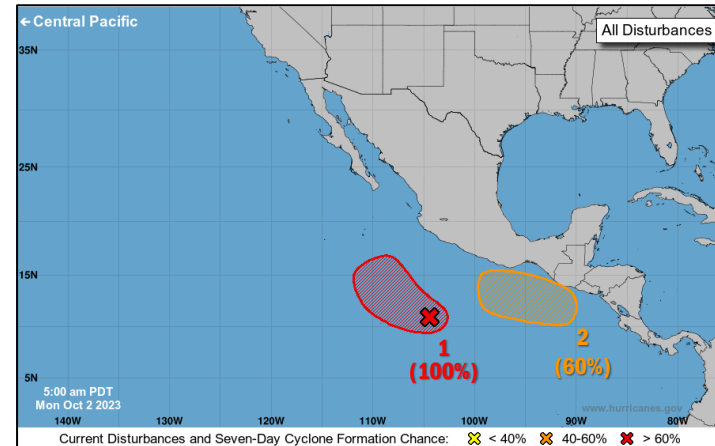
Tropical Outlook – Seven Day

Central Pacific



- No tropical cyclones expected during the next 7 days

Eastern Pacific



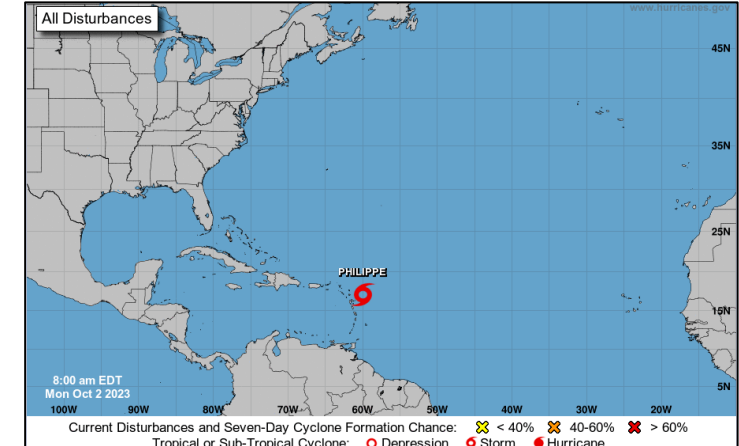
Disturbance 1 (EP98) (as of 8:00 a.m. ET)

- Located several hundred miles S of the coast of SW Mexico
- Tropical depression expected to form later today
- Moving WNW to NW
- Formation chance – 48-hour: High (90%); 7-day: High (100%)

Disturbance 2 (as of 8:00 a.m. ET)

- Located a few hundred miles S of the coast of Central America
- Tropical depression could form by next weekend
- Formation chance – 48-hour: Low (near 0%); 7-day: Medium (60%)

Atlantic



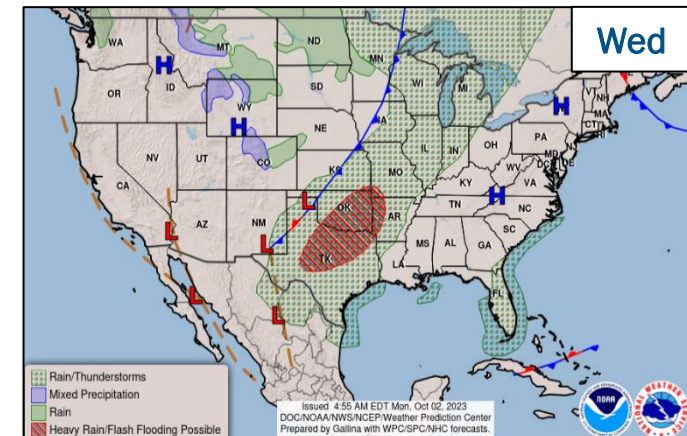
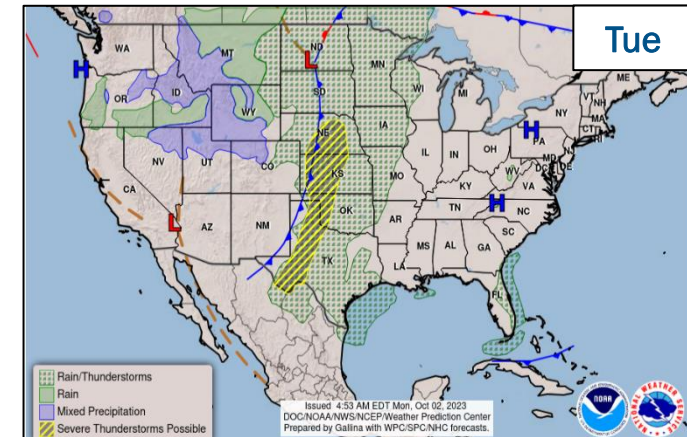
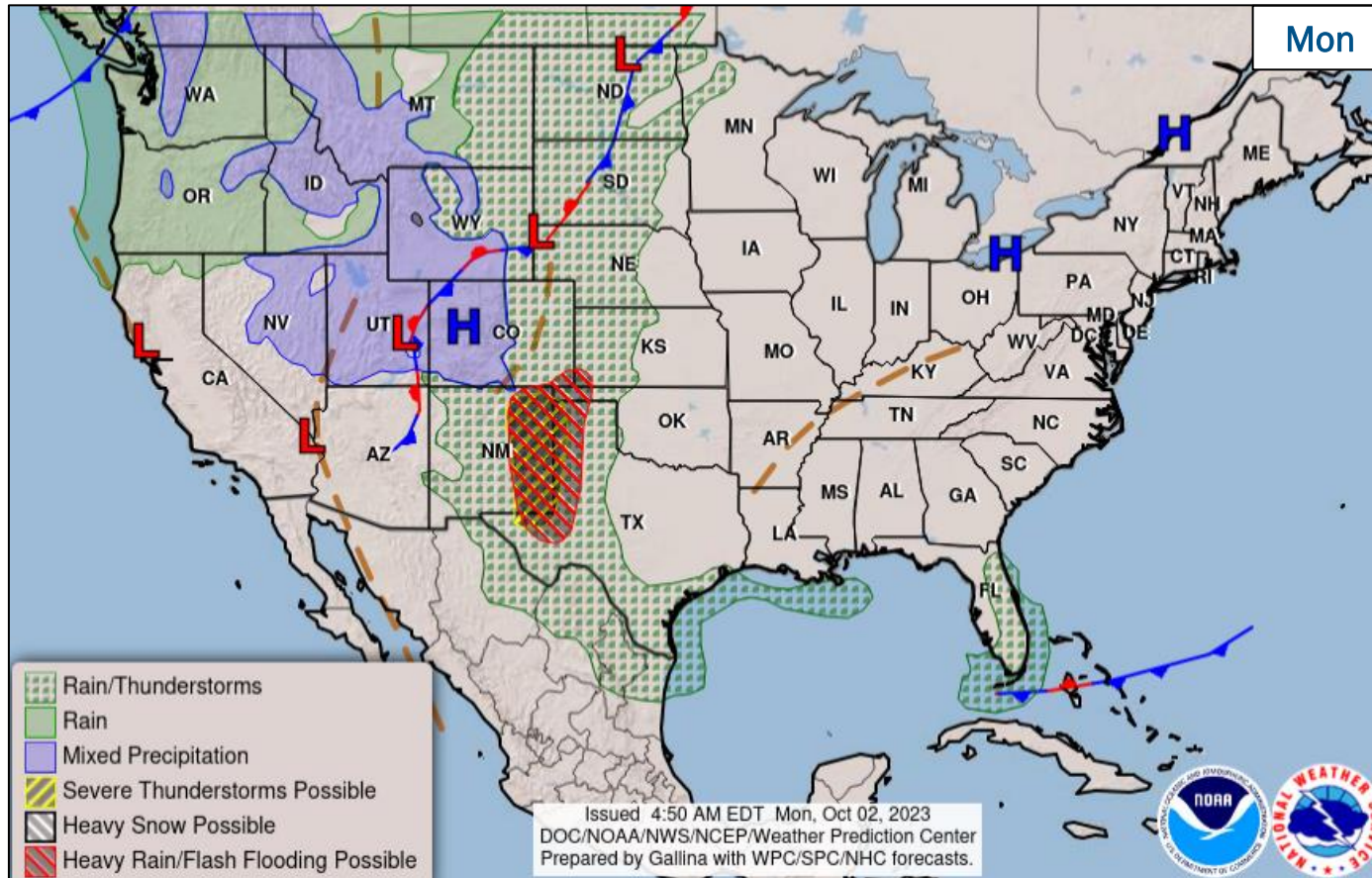
Tropical Storm Philippe (Advisory #36A as of 8:00 a.m. ET)

- Located 125 miles ESE of Barbuda
- Maximum sustained winds 50 mph
- Moving WNW at 7 mph
- Tropical-storm-force winds extend outward up to 175 miles
- Little change in strength forecast during the next 48 hours; could begin to intensify more significantly during the middle of the week



FEMA

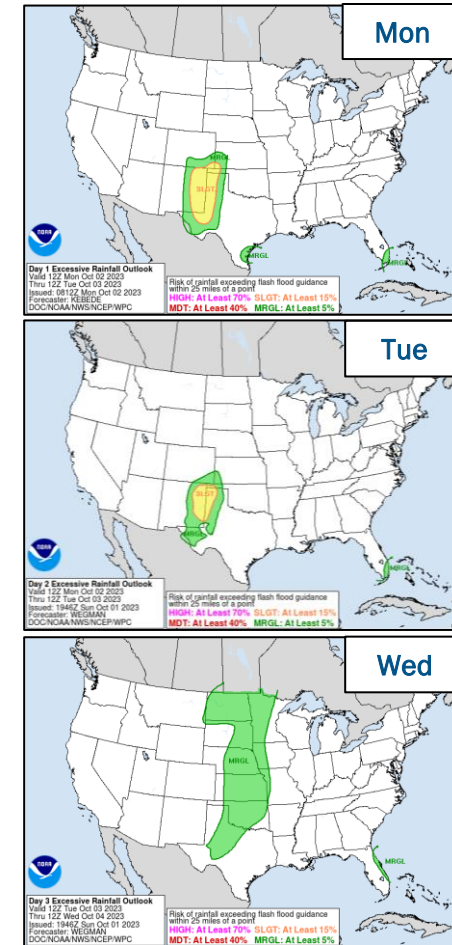
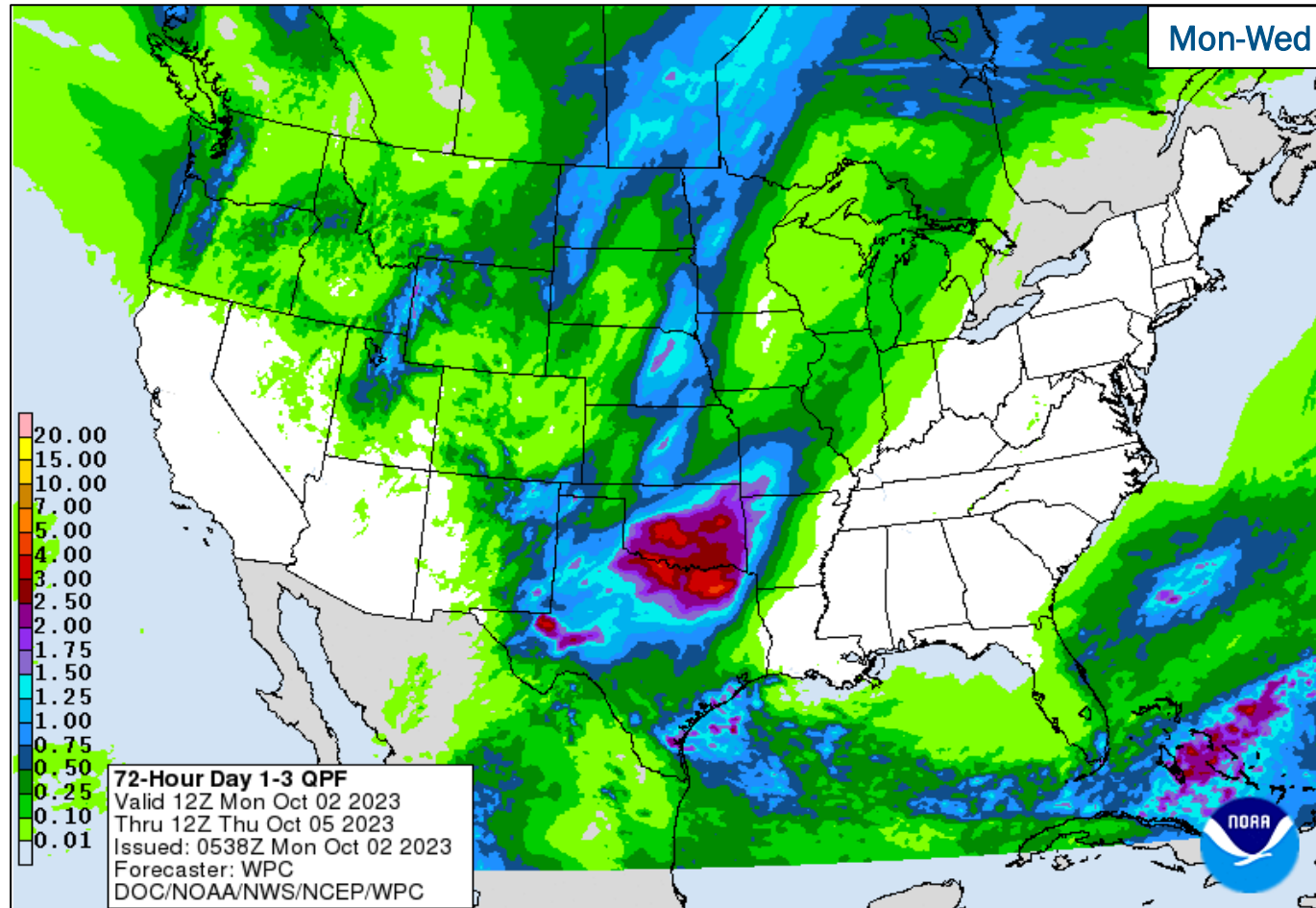
National Weather Forecast



FEMA

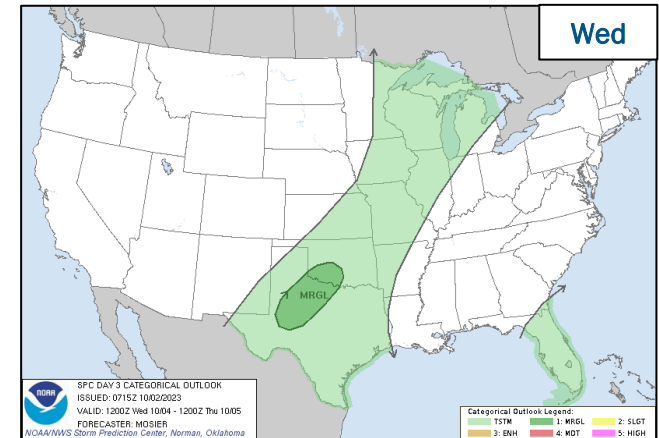
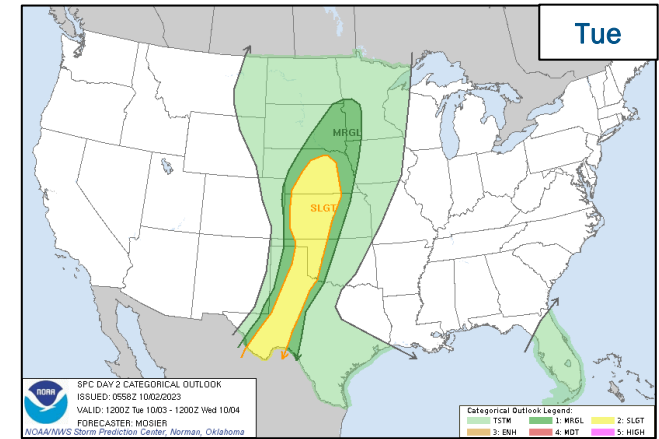
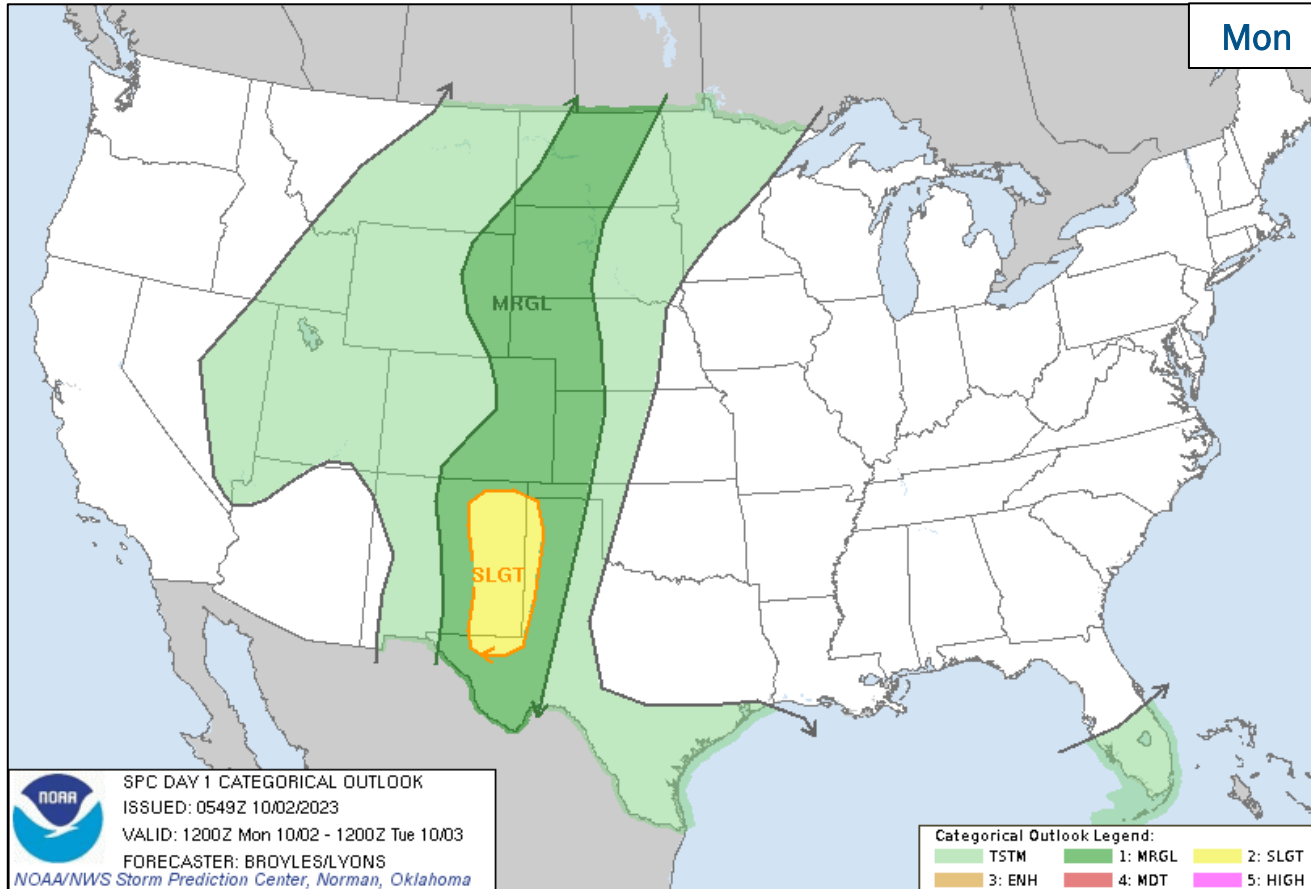
National Watch Center

Precipitation & Excessive Rainfall



FEMA

Severe Weather Outlook



FEMA

National Watch Center

FEMA Common Operating Picture

17 + 6
Joint Field Offices Virtual Joint Field Offices

81 + 5
Major Disasters Emergency Declarations

9 Direct Housing Missions
26 RSF-Supported Disasters

Monday
October 2, 2023
8:30 a.m. ET

FEMA HQ

NWC	NRCC
Monitoring	Activated

FEMA REGIONS

Watch	RRCC
Monitoring I	Rostered
Monitoring II	Rostered
Monitoring III	Rostered
Monitoring IV	Rostered
Monitoring V	Rostered
Monitoring VI	Level III
Monitoring VII	Rostered
Monitoring VIII	Rostered
Monitoring IX	Rostered
Monitoring X	Rostered

Notes:

RWC/RRCC: - RVI RRCC: LA Seawater Intrusion (Dayshift only)	STATE EOCs: - MS/WV: Severe Weather - FL: TC Idalia - LA: Saltwater Intrusion - TX: Ongoing Threats Monitoring - CO: DR4731 & Avian Influenza - AZ/CO: SW Border Coordination - CA/HI/WA: Wildfires - CA/NV: TC Hilary - CNMI: Typhoon Mawar
---	--

Surge Capacity Force

Rostered	Deployed
8,332	22

N-IMATs

2-5 Teams Available

Red	
White	
Blue	
Gold	
HS	Training

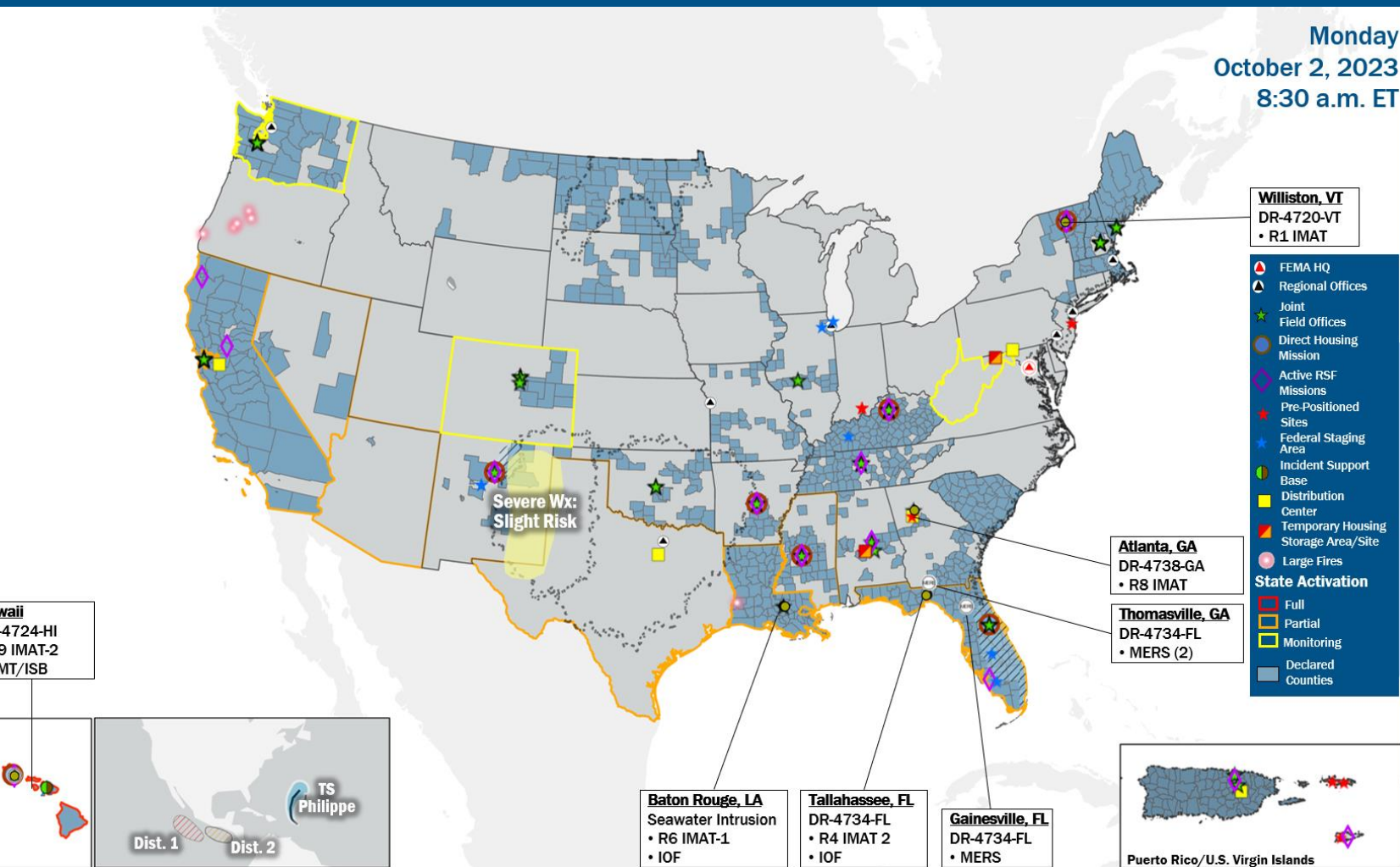
R-IMATs

≥ 7 Teams Available

I	VT
II	3
III	
IV-1	1 / Personnel
IV-2	FL
V	2
VI-1	LA
VI-2	
VII	Personnel
VIII	GA
IX-1	Reconstituting
IX-2	HI
X	Reconstituting

REGIONAL BREAKDOWN

	JFO/VJFO	DR	EM
I	3/0	11	2
II	1/1	4	0
III	0/0	0	0
IV	6/1	21	2
V	2/0	2	0
VI	3/1	6	1
VII	0/0	2	0
VIII	1/1	7	0
IX	0/1	17	0
X	1/1	11	0



IM Workforce

13,687 (+25) Assigned
4,309 (-49) Unavailable
6,192 (-61) Deployed

23 (+1)% / 3,186 (+340) Available

IM Cadre Availability

14 Cadres ≤ 25% Availability

Civil Rights: 21% (30/141); Disability Integration: 5% (3/55); External Affairs: 22% (109/503); Environmental Planning and Historic Preservation: 15% (124/814); Field Leadership: 10% (13/136); Hazard Mitigation: 16% (196/1,222); Human Resources: 21% (38/178); Interagency Recovery Coordination: 20% (58/296); Logistics: 23% (353/1,523); Operations: 15% (53/345); Public Assistance: 7% (163/2,195); Planning: 9% (40/456); Safety: 16% (13/81); Security: 17% (23/136)

MERS

> 66%

36 Assigned
0 Unavailable
1 Deployed

35 Available

US&R

> 66%

28 Assigned
3 Unavailable
0 Deployed

25 Available

FCO

≤ 1 Type I

50 Assigned
8 Unavailable
40 (28 FCO) Deployed

2 Available

Joint Preliminary Damage Assessments

Region	State / Location	Incident	IA	Number of Counties		Start - End
			PA	Requested	Complete	
I	VT	Flooding Jul 7-23	IA	0	0	N/A
			PA	1	0	9/11 - TBD
	NH	Flooding Jul 9-17	IA	0	0	N/A
			PA	3	0	N/A
III	PA	Flooding Sep 9-10	IA	1	0	10/2 - TBD
			PA	3	0	9/28 - TBD



FEMA

Declaration Requests in Process – 10

State / Tribe / Territory – Incident Description	Type	IA	PA	HM	Requested
OH – Train Derailment	DR	X	X	X	Jul 3
UT – Flooding	DR		X	X	Aug 11
AR – Severe Storms and Flooding	DR	X	X	X	Aug 22
Inupiat Community of the Artic Slope (ICAS) – Severed Undersea Fiber Optic Line – APPEAL	EM		X		Aug 23
MT – Severe Storms and Flooding	DR		X	X	Aug 25
NH – Severe Winter Storm and Snowstorm - APPEAL	DR		X	X	Sep 6
KS – Severe Storm, Straight-line Winds, Tornadoes, and Flooding	DR		X	X	Sep 13
CA – Tropical Storm Hilary	DR		X	X	Sep 14
Agua Caliente Band of Cahuilla Indians (ACBCI) – Tropical Storm Hilary	DR		X	X	Sep 14
VT – Severe Thunderstorms and Flooding	DR		X	X	Sep 27



FEMA



FEMA

Helping people before, during, and after disasters.



Scan to subscribe to this briefing.