

FEMA National Watch Center

Daily Operations Briefing

Wednesday, January 4, 2023

8:30 a.m. ET



FEMA

National Current Ops / Monitoring

New Significant Incidents / Ongoing Ops

- Heavy Rain / Flooding – California

Hazard Monitoring

- Heavy Snowfall – Upper Midwest
- Severe Weather – Lower Mississippi Valley into Southeast
- Excessive Rainfall – Lower Mississippi Valley and Ohio Valley

Disaster Declaration Activity

- No new declaration activity

Event Monitoring

- No significant events



FEMA

Heavy Rain / Flooding – Northern California

Situation: A very strong storm system will move across the state on Wednesday and Thursday, lingering into Friday in some locations. Considerable small stream and urban, along with new-renewed minor to isolated major riverine flooding is forecast for Wednesday. Additionally, rainfall forecast for the next week will bring limited flash, urban, small stream, and riverine flooding.

Lifeline Impacts:

Safety and Security:

- (3) confirmed storm related fatalities (FEMA RIX SPOTREP 11:08 p.m. ET, Jan 2)
- Mandatory evacuations issued in Sacramento, Santa Cruz County, and San Mateo counties, CA impacting approximately (2,515) residents (FEMA RIX SPOTREP 11:47 p.m. ET, Jan 3)

Food, Water, Sheltering:

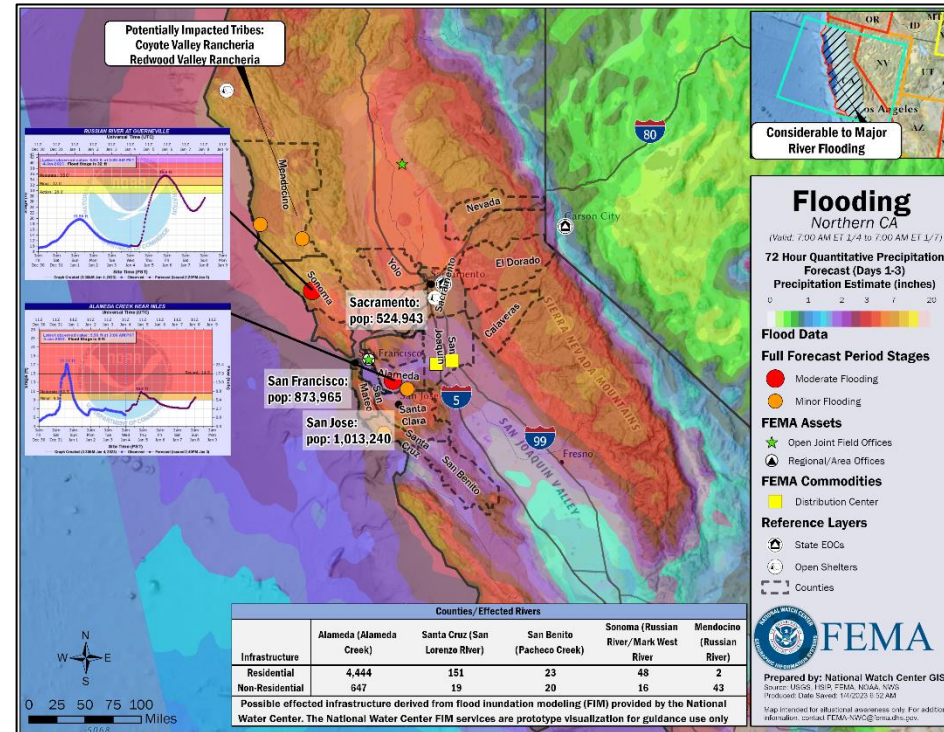
- 3 shelters opened: 105 occupants (ARC Midnight Shelter Report, as of 6:51 a.m. ET & FEMA Region IX SPOTREP 11:47 p.m. ET, Jan 3)
- The water system for Washington (pop 200), Nevada County, is down, with boiled water notices in effect. County is sending pallets of bottled water (FEMA RIX SPOTREP 11:08 ET, Jan 2)

Energy:

- Minimal power outages statewide (<8k) (Eagle-I, as of 8:00 a.m. ET)

Transportation:

- Most weather-related road closures have been lifted (FEMA RIX SPOTREP 11:08 ET, Jan 2)



State Response:

- CA EOC: Full Activation (Flooding, Seismic Activity, & COVID-19)
- Sacramento, the City of Placerville, Monterey, San Joaquin, Calaveras County, and El Dorado County all made a Proclamation of Local Emergency
- Tuolumne Band of Mi-Wuk Indians declared State of Emergency

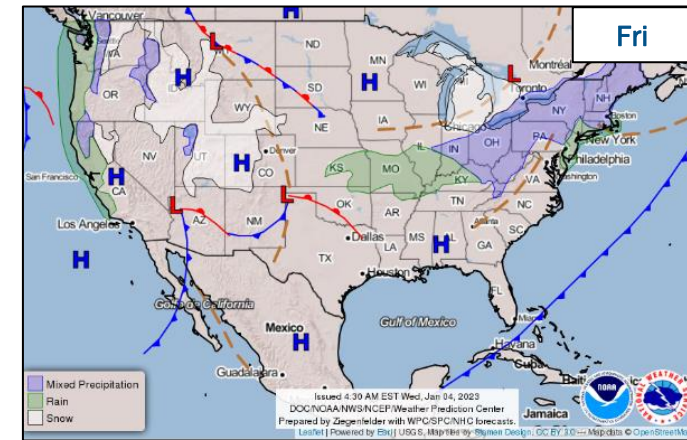
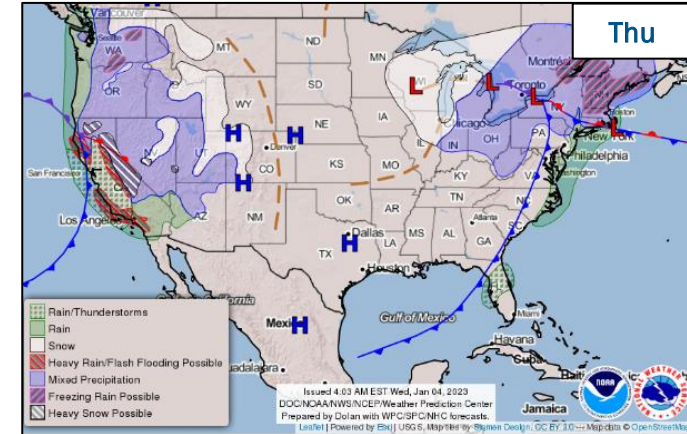
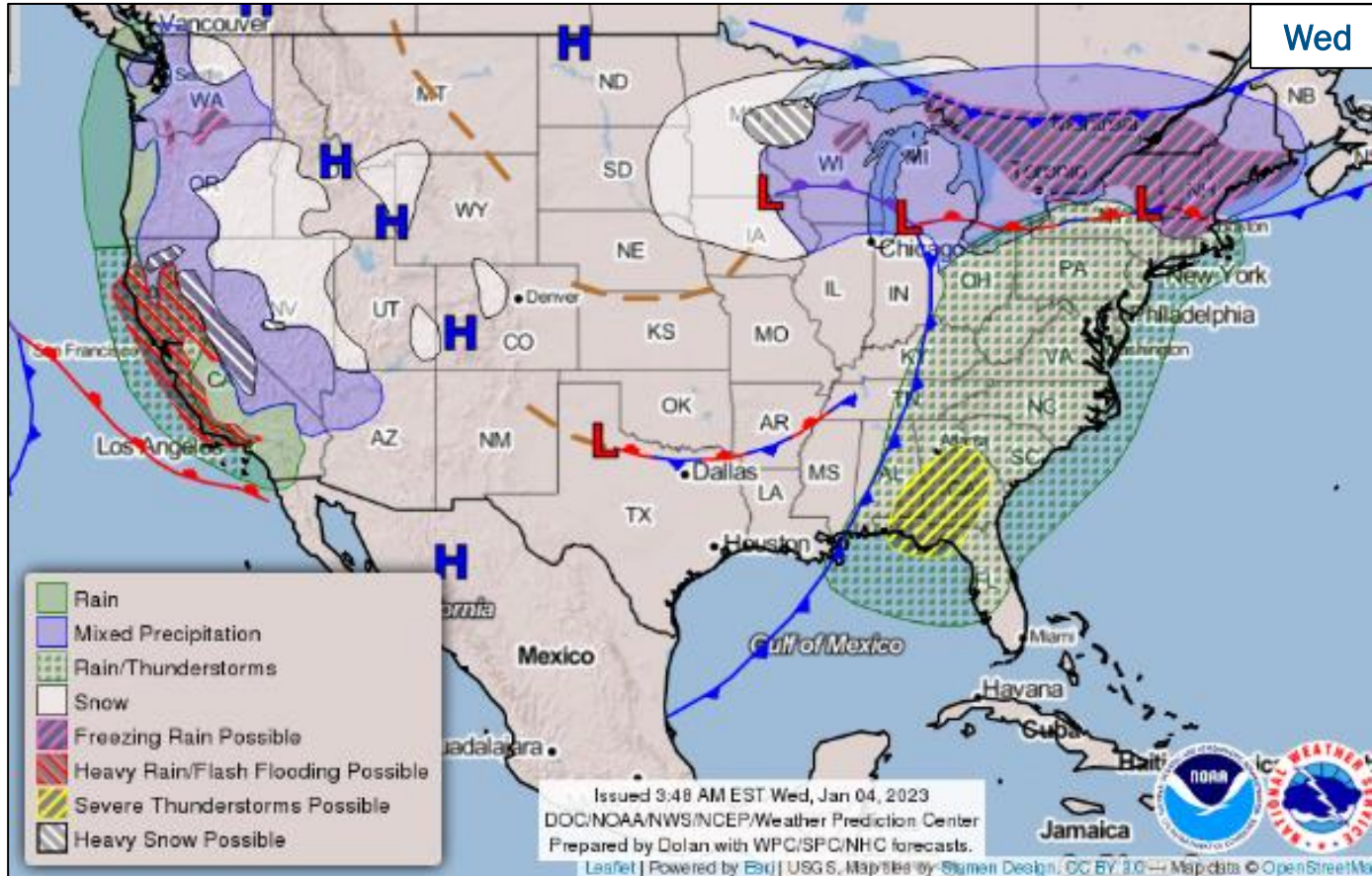
FEMA / Federal Response:

- FEMA Region IX will transition to Enhanced Watch at 10:00 a.m. ET
- US&R: Identified in-state and out-of-state US&R TFs that would be available for activation, if needed
- LNO deploying to CalOES Jan 4
- 3 Tribal LNOs providing virtual support
- 2 Regional IMATs are available
- No requests for FEMA assistance
- The National Watch and FEMA Region IX will continue to monitor



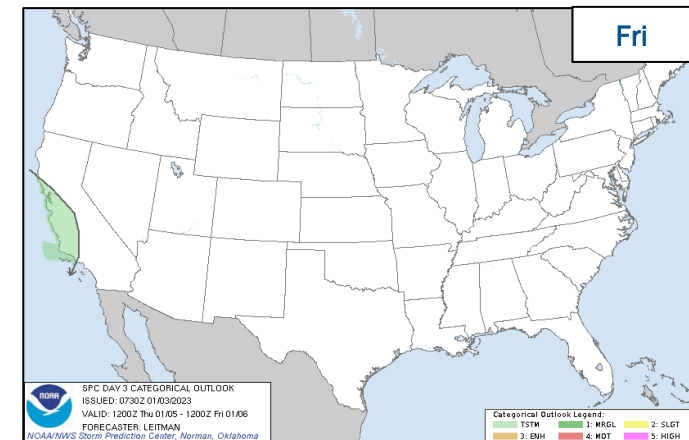
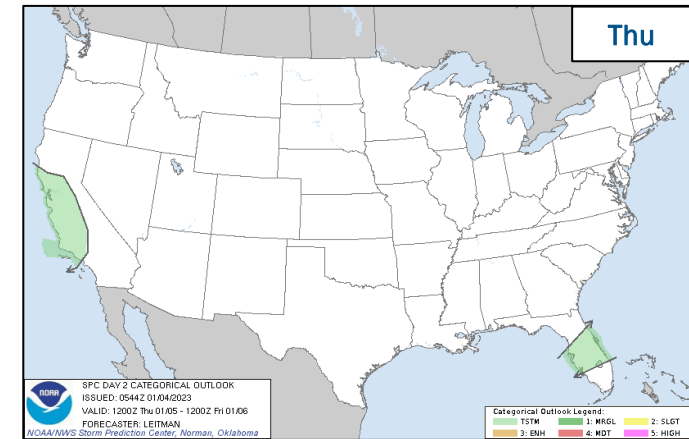
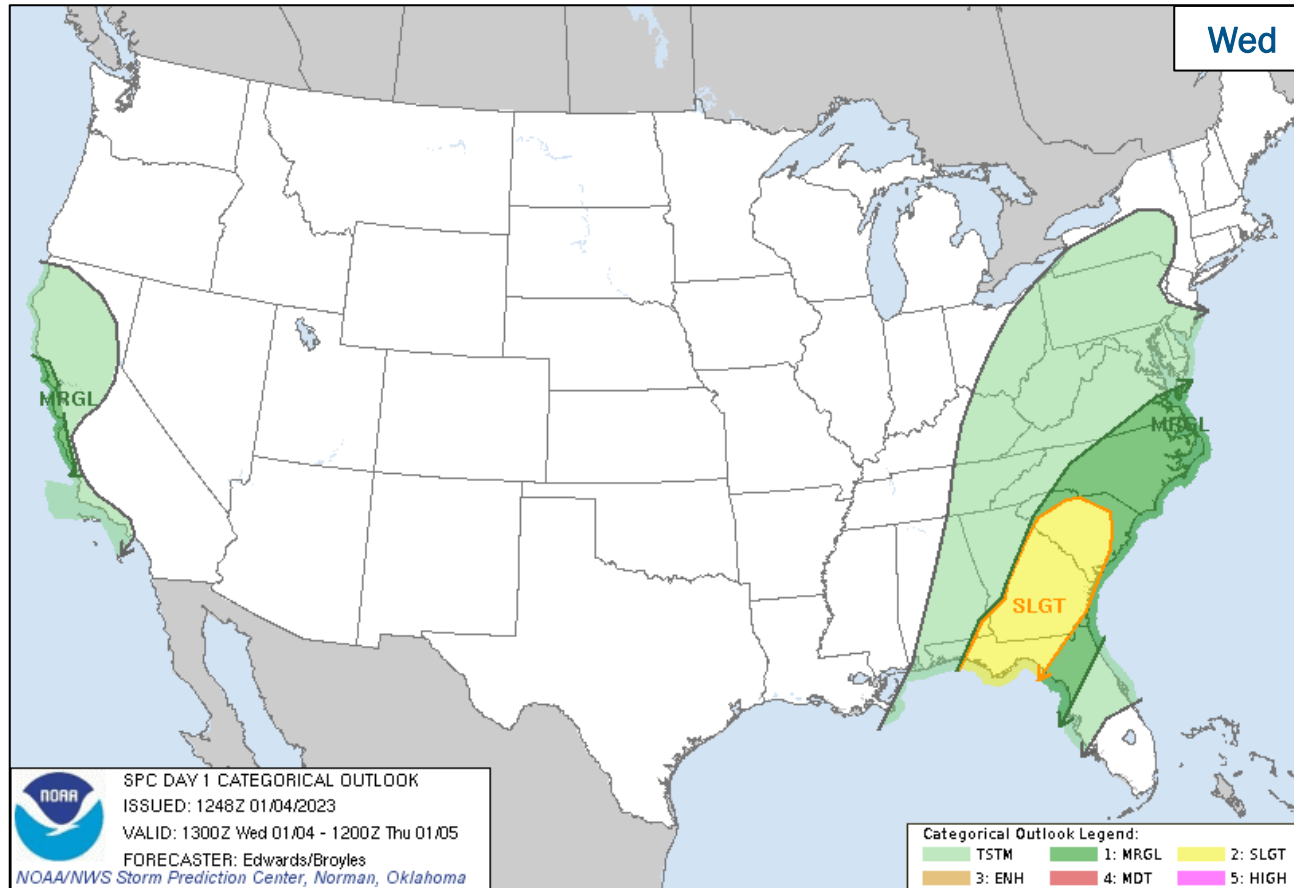
FEMA

National Weather Forecast



FEMA

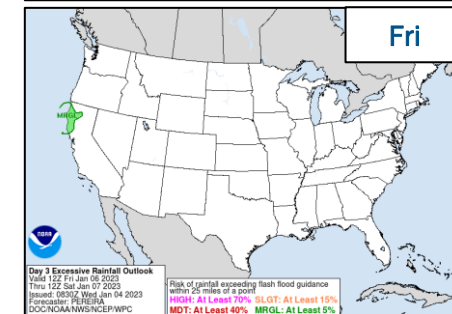
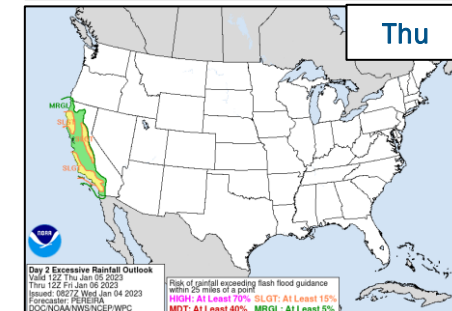
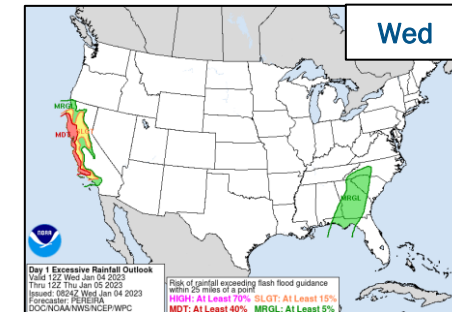
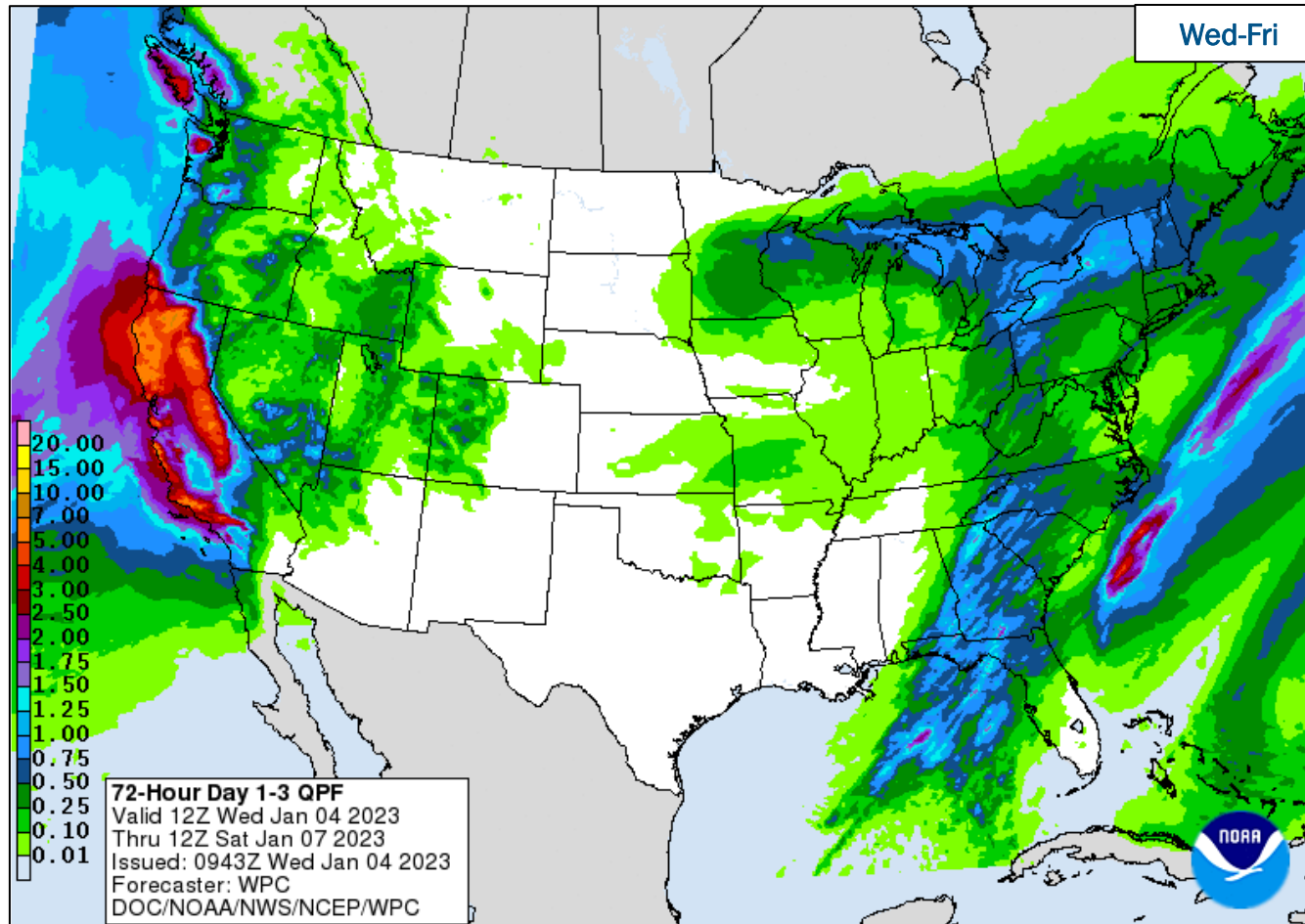
Severe Weather Outlook



FEMA

National Watch Center

Precipitation & Excessive Rainfall



FEMA

National Watch Center

FEMA Common Operating Picture

15
Joint Field
Offices

9
Virtual Joint
Field Offices

54
Major
Disasters

12
Emergency
Declarations

Wednesday
January 4, 2023
8:30 a.m. ET

FEMA HQ		
NWC	NRCC	
Monitoring	Rostered	
FEMA REGIONS		
Watch	RRCC	
Monitoring	I	Rostered
Monitoring	II	Rostered
Monitoring	III	Rostered
Monitoring	IV	Rostered
Monitoring	V	Rostered
Monitoring	VI	Rostered
Monitoring	VII	Rostered
Monitoring	VIII	Rostered
Enhanced	IX	Rostered
Monitoring	X	Rostered
Notes:		
RWCs/RRCCs: RI: Enhanced (Heavy Rain /Flash Flooding)	STATE EOCs: NJ: TC/Ida, Monkeypox CO/GA/KY/TN/WA/ WV/WY: Winter Weather CO/NJ: Avian Influenza PR: TC Fiona FL: TC Ian IL: SW Border Bus Reception and Coordination CA/NM: Flooding CO/NM: Wildfires AL/TX: Severe Weather TX: Ongoing Operations KS: All Hazards CO: Public Health Support AZ/CO: SW Border Coordination AS/CA: Seismic Activity OR: RSV & Influenza Surge WA: European Green Crabs/Flu & RSV Season	
Surge Capacity Force		
Rostered 7,691 (-1)	Deployed 0	

N-IMATs	
2-4 Teams Available	
Red	
White	FL
Blue	
Gold	
R-IMATs	
≥ 7 Teams Available	
I	2
II	Reconstituting
III	Personnel
IV-1	FL
IV-2	
V	1
VI-1	3
VI-2	
VII	
VIII	
IX-1	Personnel
IX-2	
X	Personnel

REGIONAL BREAKDOWN			
	JFO/VJFO	DR	EM
I	2/0	5	0
II	2/3	5	5
III	0/0	3	0
IV	2/1	8	4
V	2/0	4	0
VI	2/1	3	3
VII	2/1	4	0
VIII	1/1	4	0
IX	0/1	7	0
X	2/1	11	0



Alaska



Northern Mariana Islands



Guam



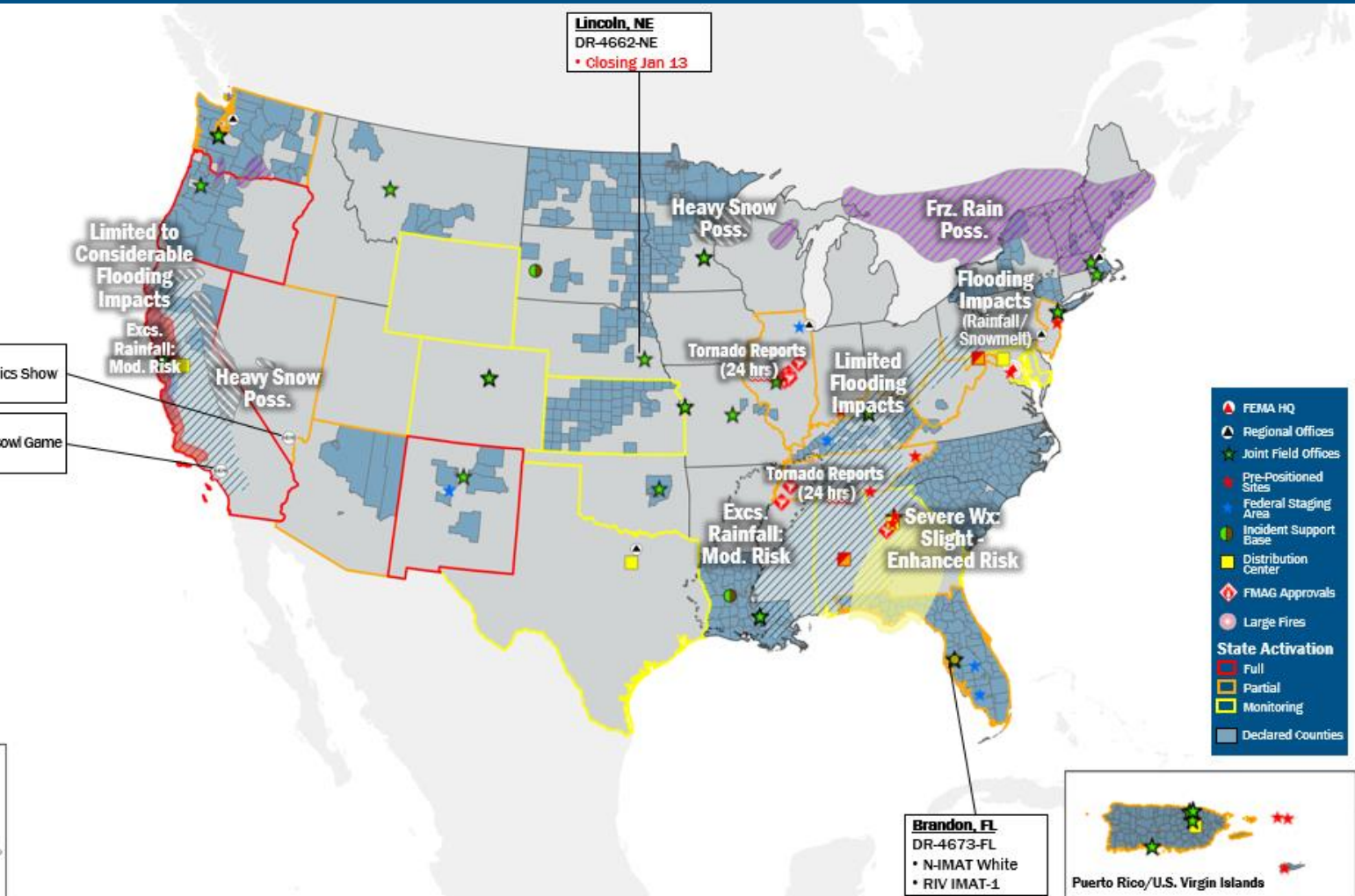
American Samoa



Hawaii

Las Vegas, NV
Consumer Electronics Show
• MERS

Pasadena, CA
Rose Parade/Rose Bowl Game
• MERS



FEMA HQ

- Regional Offices
- Joint Field Offices
- Pre-Positioned Sites
- Federal Staging Area
- Incident Support Base
- Distribution Center
- FMAG Approvals
- Large Fires

State Activation

- Full
- Partial
- Monitoring
- Declared Counties

IM Workforce

13,283 (-1) Assigned
3,588 (+42) Unavailable
4,999 (-8) Deployed

35% (-1%) / 4,696 (-35) Available

IM Cadre Availability ≤ 25% Availability

Disability Integration: 22% (14/64); Environmental Planning and Historic Preservation: 23% (196/836); Field Leadership: 23% (32/141); Public Assistance: 18% (399/2,194); Planning: 21% (98/473)

MERS

≥ 66%

36 Assigned
0 Unavailable
2 (+1) Deployed

34 (-1) Available

US&R

≥ 66%

28 Assigned
2 Unavailable
0 Deployed

26 Available

FCO

≤ 1 Type I

51 Assigned
3 Unavailable
40 (-1) (27 FCOR) Deployed

8 (+1) Available

Joint Preliminary Damage Assessments

Region	State / Location	Incident	IA	Number of Counties		Start - End
			PA	Requested	Complete	
VI	OK	Severe Storms, Tornadoes, and Floods Nov 4 and continuing	IA	0	0	N/A
			PA	4	0	11/18 - TBD
VIII	ND	Winter Storm Nov 9-11	IA	0	0	N/A
			PA	10	0	12/21 - TBD
	Oglala Sioux Tribe	Winter Storm Dec 12-26	IA	0	0	N/A
			PA	1	0	01/02 - TBD
	Rosebud Sioux Tribe	Winter Storm Dec 12-26	IA	0	0	N/A
			PA	1	0	01/02 - TBD



FEMA

Declaration Requests in Process – 3

State / Tribe / Territory – Incident Description	Type	IA	PA	HM	Requested
OR – Wildfires and Straight-line Winds – Denied	EM		X		Sep 9
UT – Severe Storms and Flooding	DR		X	X	Oct 19
CA – Heat Dome and Wildfires	DR	X	X	X	Oct 26
WA – Severe Winter Storms, Straight-line winds, Flooding, Landslides, and Mudslides	DR		X	X	Dec 28



FEMA



FEMA

Helping people before, during, and after disasters.



Scan to subscribe to this briefing.