

FEMA National Watch Center

Daily Operations Briefing

Monday, January 2, 2023

8:30 a.m. ET



FEMA

National Current Ops / Monitoring

New Significant Incidents / Ongoing Ops

- No significant incidents / operations

Hazard Monitoring

- Heavy Snow, Sleet, & Freezing Rain – Central Plains and Upper Midwest
- Severe Thunderstorms & Flash Flooding – Mississippi Valley

Disaster Declaration Activity

- No new declaration activity

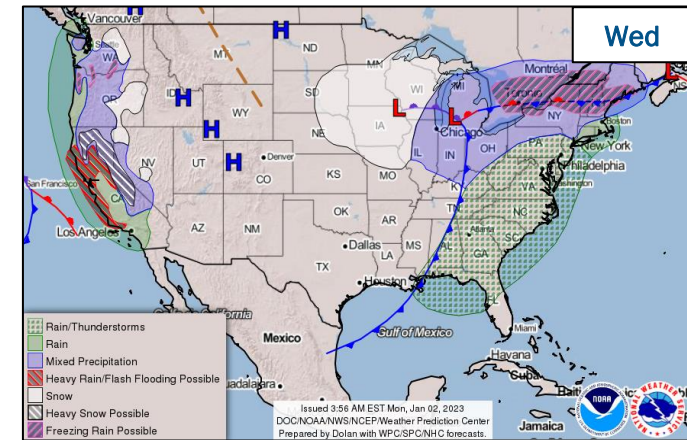
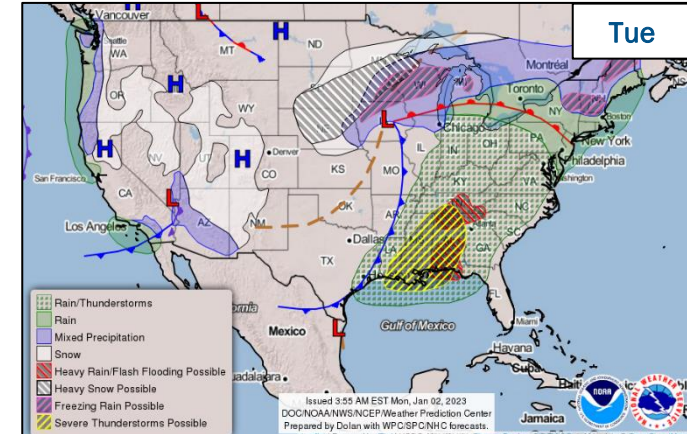
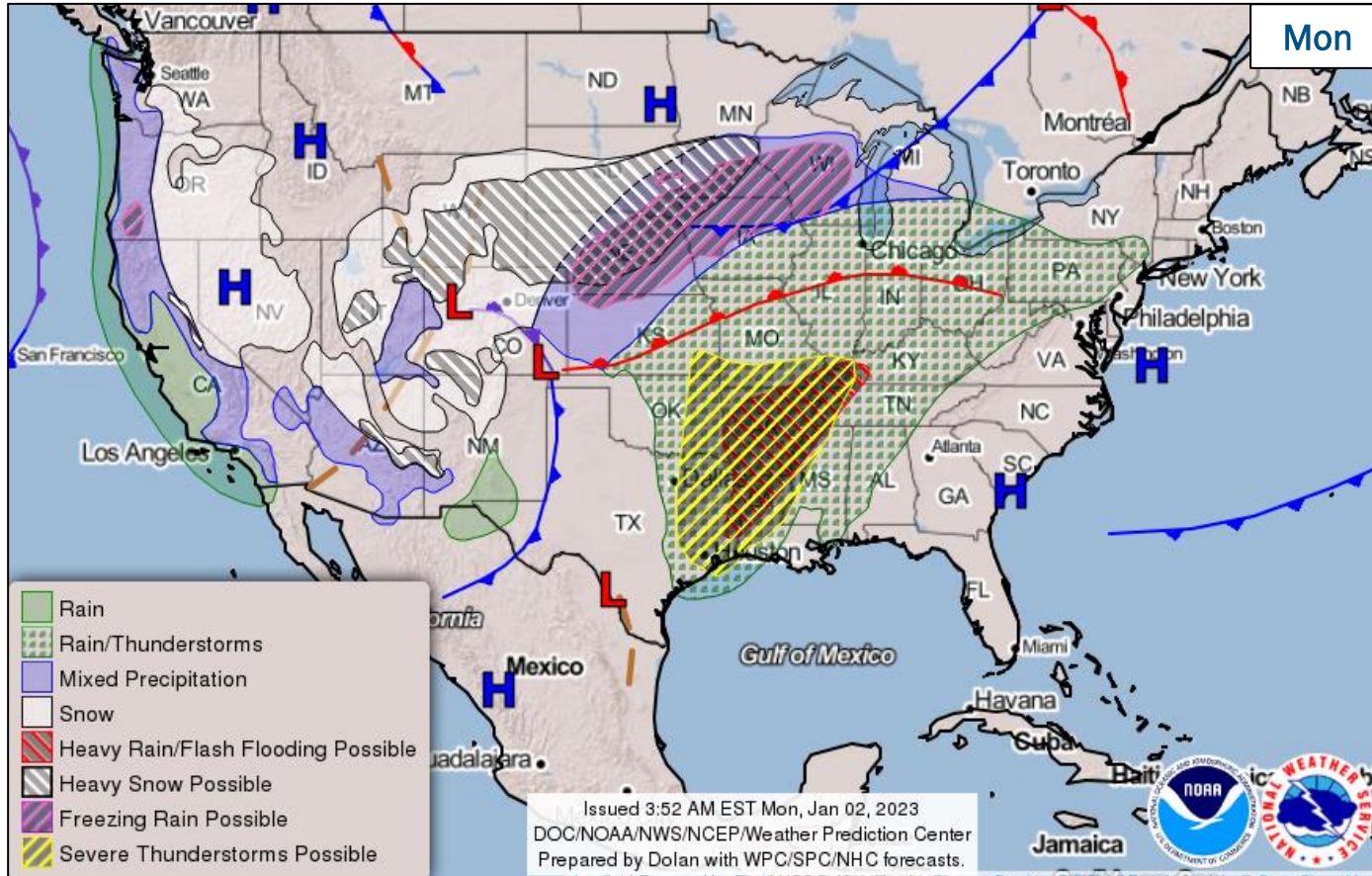
Event Monitoring

- No significant events



FEMA

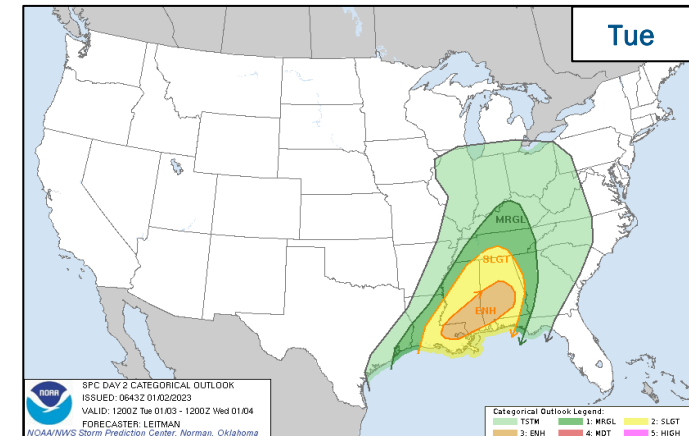
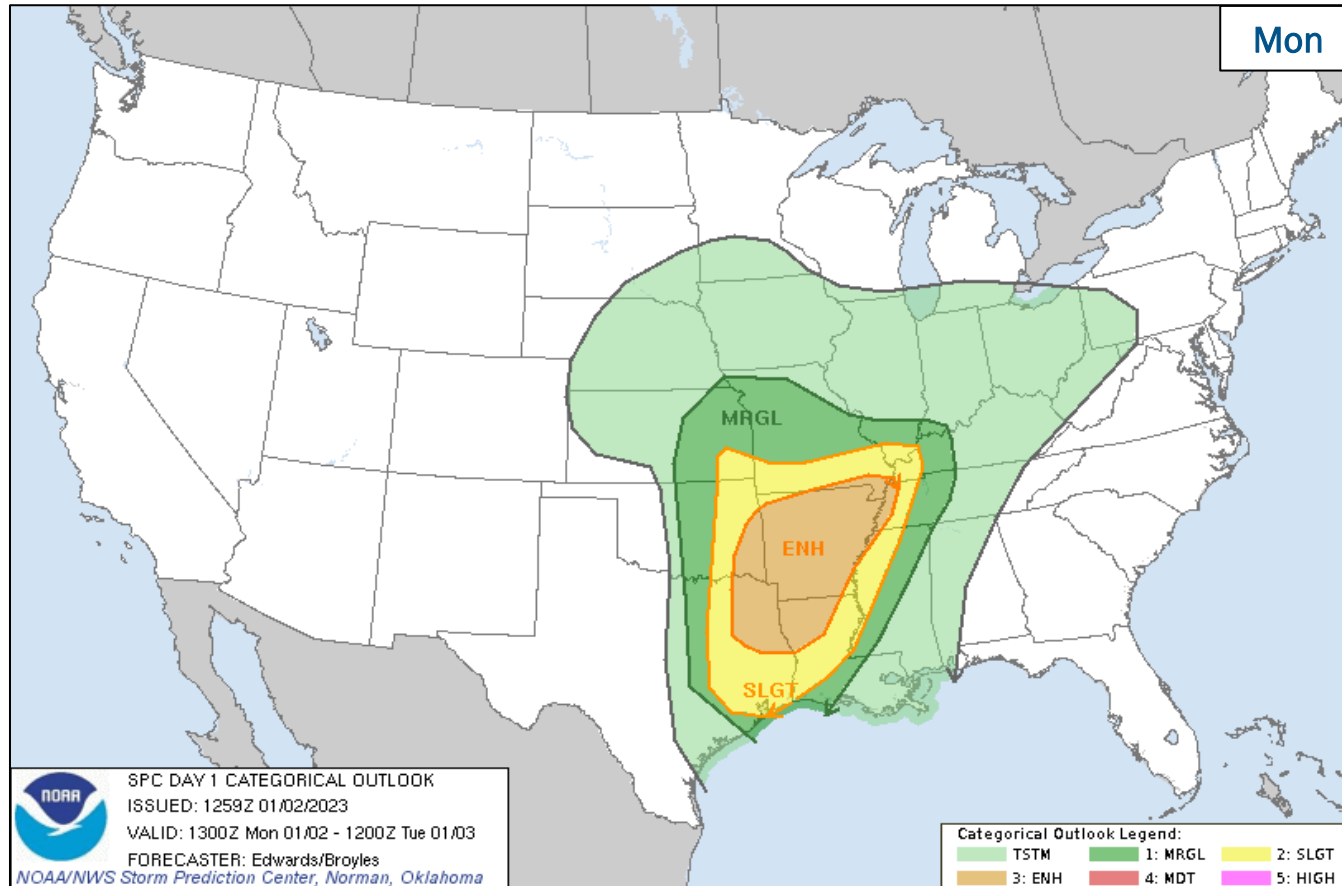
National Weather Forecast



FEMA

National Watch Center

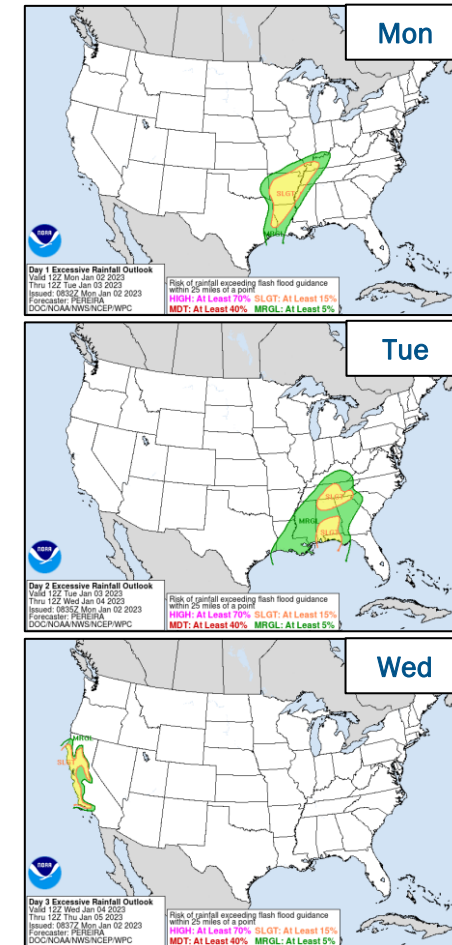
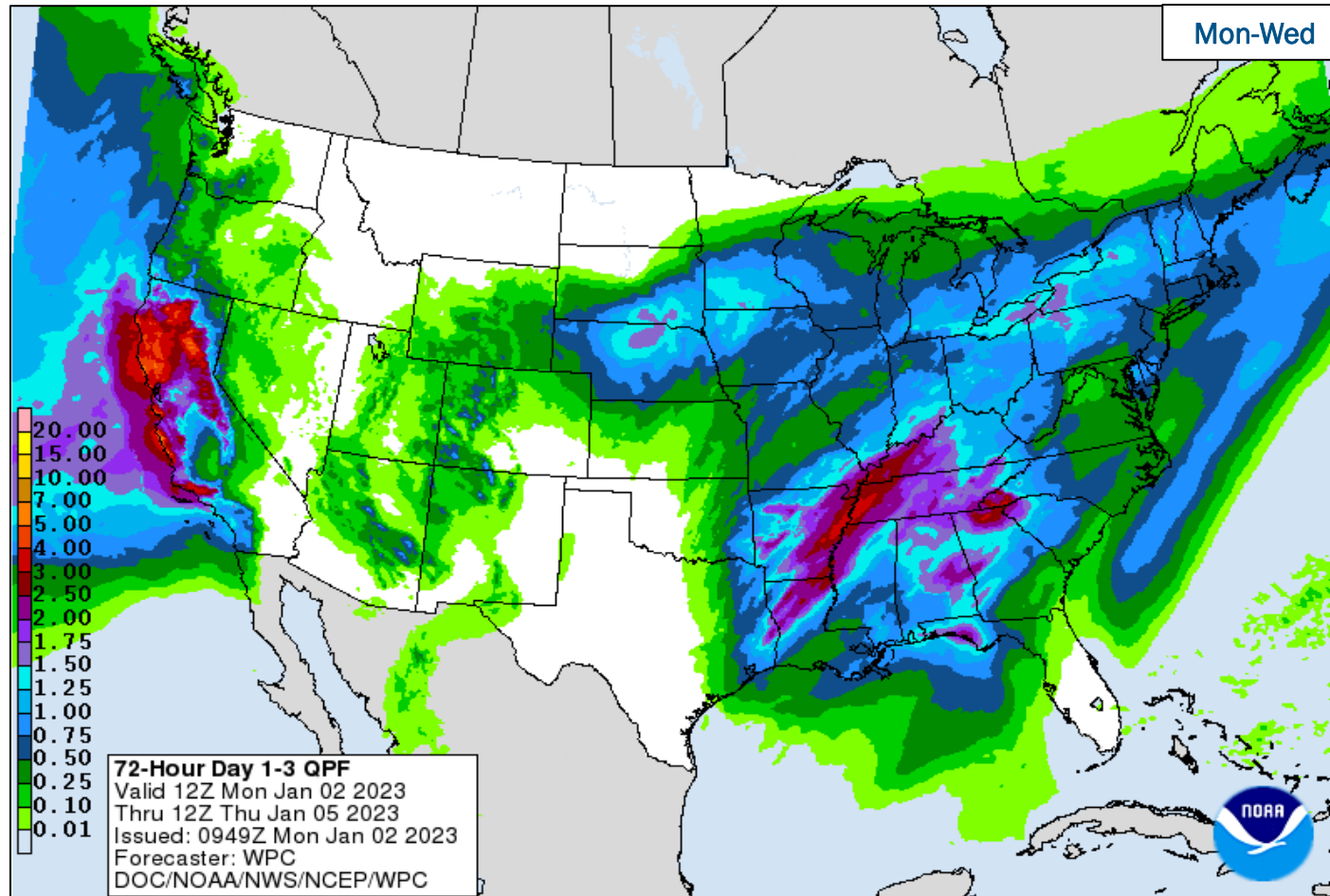
Severe Weather Outlook



FEMA

National Watch Center

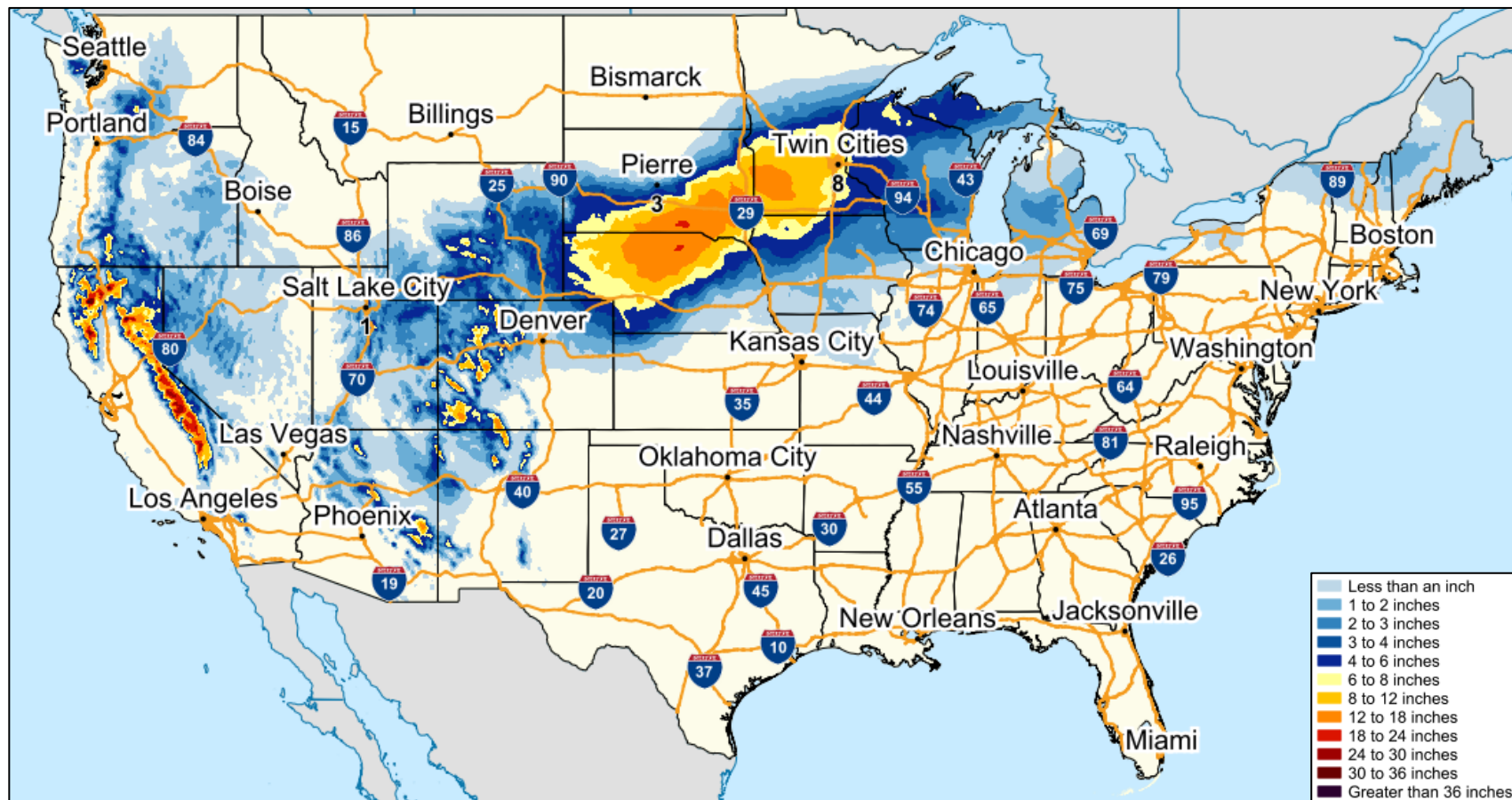
Precipitation & Excessive Rainfall



FEMA

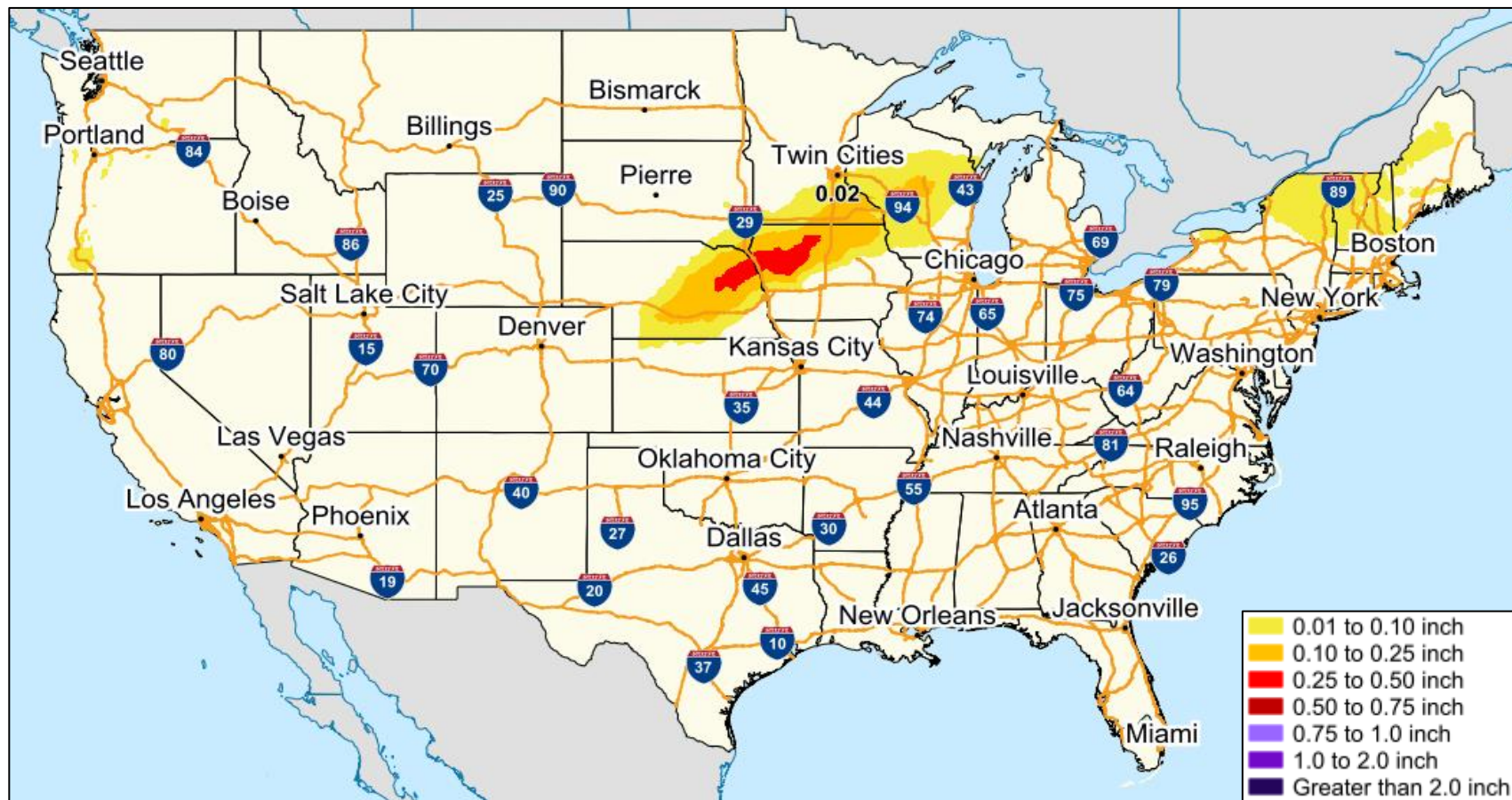
National Watch Center

Forecast Snowfall



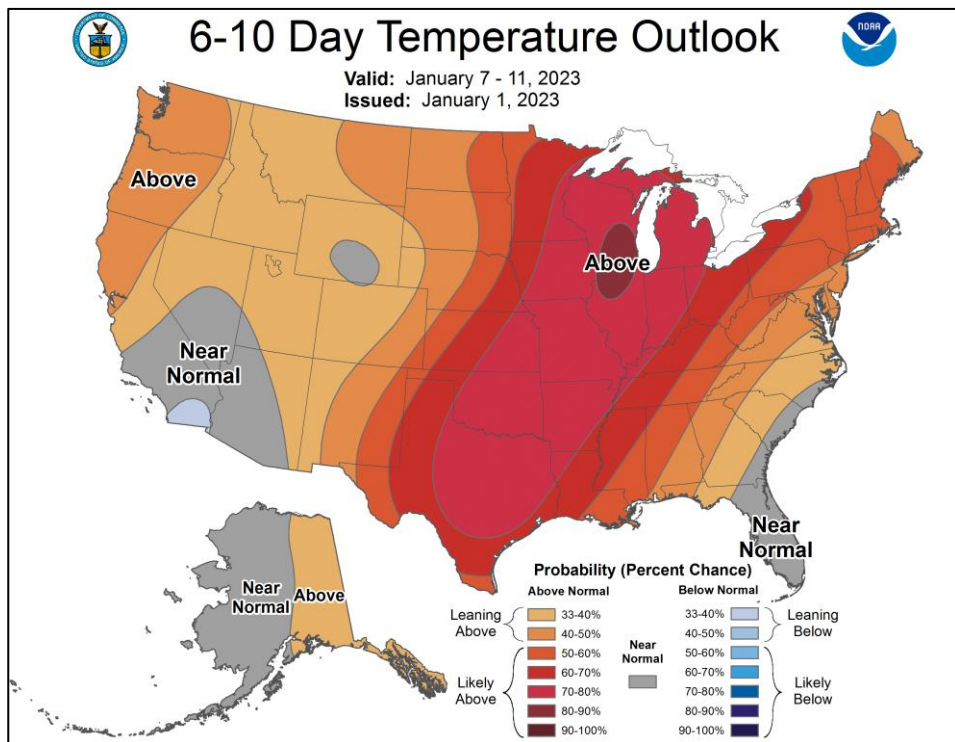
FEMA

Ice Accumulation Forecast

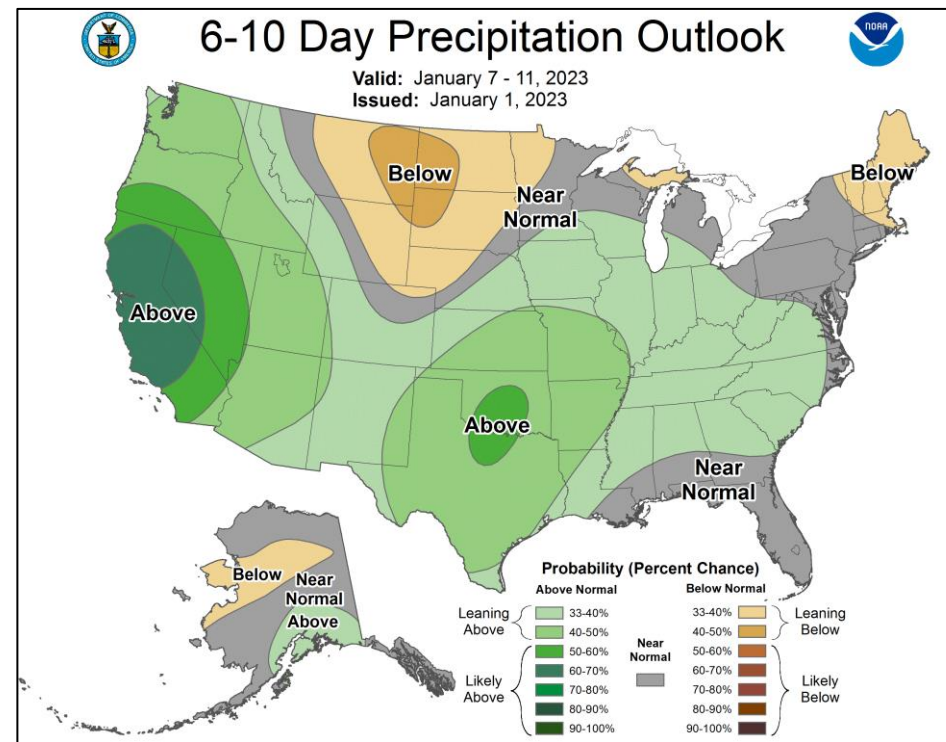


FEMA

Long Range Outlooks – Jan 7-11



6-10 Day Temperature Probability



6-10 Day Precipitation Probability



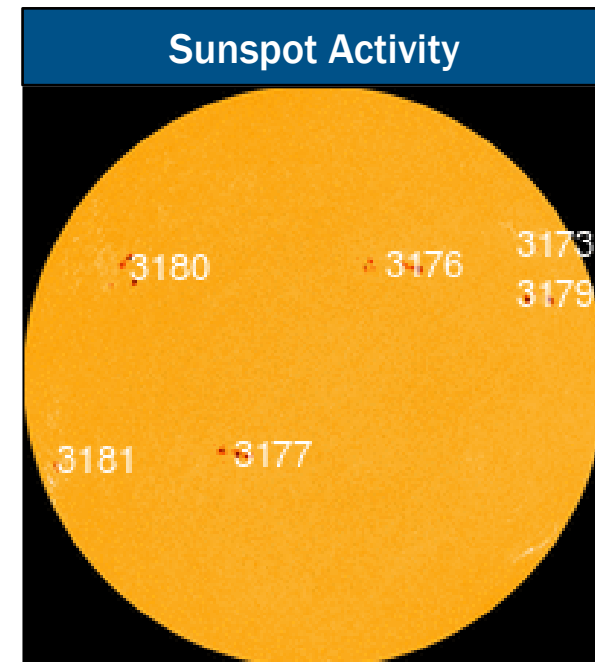

FEMA

National Watch Center

Space Weather Outlook

	Space Weather Activity	Geomagnetic Storms	Solar Radiation	Radio Blackouts
Past 24 Hours	None	None	None	None
Next 24 Hours	None	None	None	None

For further information on NOAA Space Weather Scales refer to: <http://www.swpc.noaa.gov/noaa-scales-explanation>
 For further information on Sunspot Activity refer to: <https://www.swpc.noaa.gov/phenomena/sunspotssolar-cycle>



FEMA

FEMA Common Operating Picture

15
Joint Field
Offices

9
Virtual Joint
Field Offices

54
Major
Disasters

12
Emergency
Declarations

Monday
January 2, 2023
8:30 a.m. ET

FEMA HQ		
NWC	NRCC	
Monitoring	Rostered	
FEMA REGIONS		
Watch	RRCC	
Monitoring	I	Rostered
Enhanced	II	Rostered
Monitoring	III	Rostered
Monitoring	IV	Rostered
Alt Loc	V	Rostered
Monitoring	VI	Rostered
Monitoring	VII	Rostered
Monitoring	VIII	Rostered
Monitoring	IX	Rostered
Monitoring	X	Rostered
Notes:		
RWCs/RRCCs: RII RWC: (Severe Weather)	STATE EOCs: NJ: TC/Ida, Monkeypox CO/GA/KY/NY/TN/DX/ WW/WY: Winter Weather CO/NJ: Avian Influenza PR: TC Fiona FL: TC Ian IL: SW Border Bus Reception and Coordination NM: Flooding CO/NM: Wildfires TX: Ongoing Operations KS: All Hazards CO: Public Health Support AZ/CO: SW Border Coordination AS/CA: Seismic Activity OR: RSV & Influenza Surge WA: European Green Crabs/ Flu & RSV Season	
Surge Capacity Force		
Rostered 7,692	Deployed 0	

N-IMATs	
2-4 Teams Available	
Red	
White	FL
Blue	
Gold	
R-IMATs	
≥ 7 Teams Available	
I	2
II	NY
III	Personnel
IV-1	FL
IV-2	
V	1
VI-1	3
VI-2	
VII	
VIII	
IX-1	Personnel
IX-2	
X	Personnel

REGIONAL BREAKDOWN			
	JFO/VJFO	DR	EM
I	2/0	5	0
II	2/3	5	5
III	0/0	3	0
IV	2/1	8	4
V	2/0	4	0
VI	2/1	3	3
VII	2/1	4	0
VIII	1/1	4	0
IX	0/1	7	0
X	2/1	11	0



Alaska



Northern Mariana Islands



Guam

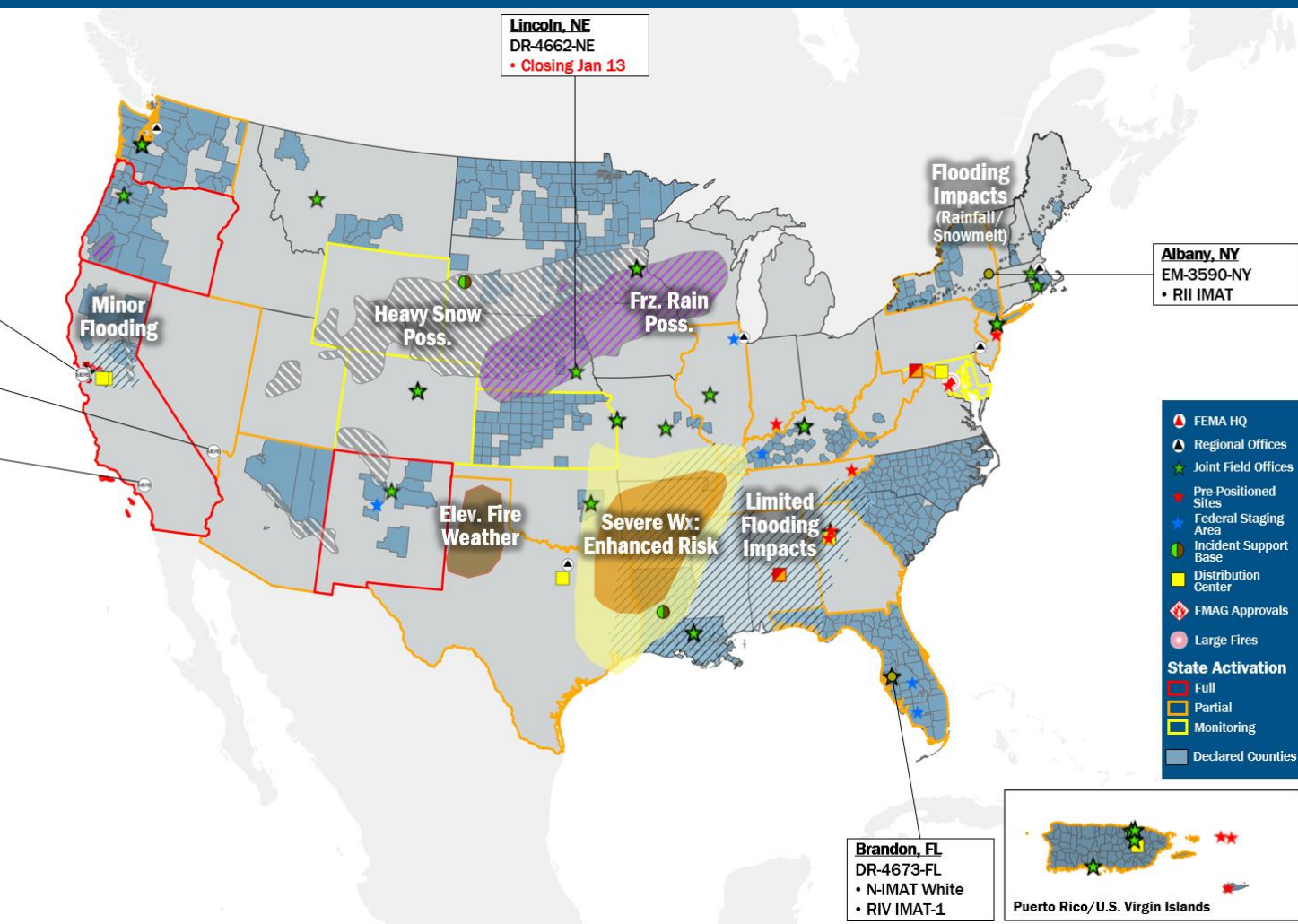


American Samoa



Hawaii

- South San Francisco, CA**
S.F. New Year's Eve
• MERS
- Las Vegas, NV**
Consumer Electronics Show
• MERS
- Pasadena, CA**
Rose Parade/Rose Bowl Game
• MERS



IM Workforce

13,301 Assigned
3,630 (-66) Unavailable
5,007 (+4) Deployed

35% / 4,664 (+62) Available

IM Cadre Availability ≤ 25% Availability

Disability Integration: 20% (13/64); Environmental Planning and Historic Preservation: 23% (193/836);
Field Leadership: 22% (31/141); Public Assistance: 18% (388/2,188); Planning: 20% (96/474)

MERS

≥ 66%

36 Assigned
0 Unavailable
1 Deployed

35 Available

US&R

≥ 66%

28 Assigned
2 Unavailable
0 Deployed

26 Available

FCO

≤ 1 Type I

51 Assigned
3 Unavailable
41 (27 FCOR) Deployed

7 Available

Joint Preliminary Damage Assessments

Region	State / Location	Incident	IA	Number of Counties		Start - End
			PA	Requested	Complete	
VI	OK	Severe Storms, Tornadoes, and Floods Nov 4 and continuing	IA	0	0	N/A
			PA	4	0	11/18 - TBD
VIII	ND	Winter Storm Nov 9-11	IA	0	0	N/A
			PA	10	0	12/21 - TBD
	Oglala Sioux Tribe/Rosebud Sioux Tribe	Winter Storm Dec 12-26	IA	0	0	N/A
			PA	2	0	01/02 - TBD



FEMA

Declaration Requests in Process – 4

State / Tribe / Territory – Incident Description	Type	IA	PA	HM	Requested
OR – Wildfires and Straight-line Winds	EM		X		Sep 9
UT – Severe Storms and Flooding	DR		X	X	Oct 19
CA – Heat Dome and Wildfires	DR	X	X	X	Oct 26
WA – Severe Winter Storms, Straight-line winds, Flooding, Landslides, and Mudslides	DR		X	X	Dec 28



FEMA



FEMA

Helping people before, during, and after disasters.



Scan to subscribe to this briefing.