



# FEMA

## **Daily Operations Briefing**

**Wednesday, September 23, 2020**

**8:30 a.m. ET**

# National Current Operations and Monitoring



FEMA

## Significant Incidents or Threats:

- [Post-Tropical Cyclone Beta – Recovery \(Final\)](#)
- Heavy Rain and Flooding – Lower Mississippi Valley
- Wildfires – Western U.S.
- COVID-19

## Tropical Activity:

- Atlantic:
  - [Post-Tropical Cyclone Teddy](#)
  - [Post-Tropical Cyclone Beta – Final](#)
- Eastern Pacific:
  - Tropical Storm Lowell
- Central Pacific: No activity affecting U.S. interests
- Western Pacific: No activity affecting U.S. interests

**Declaration Activity:** None



FEMA

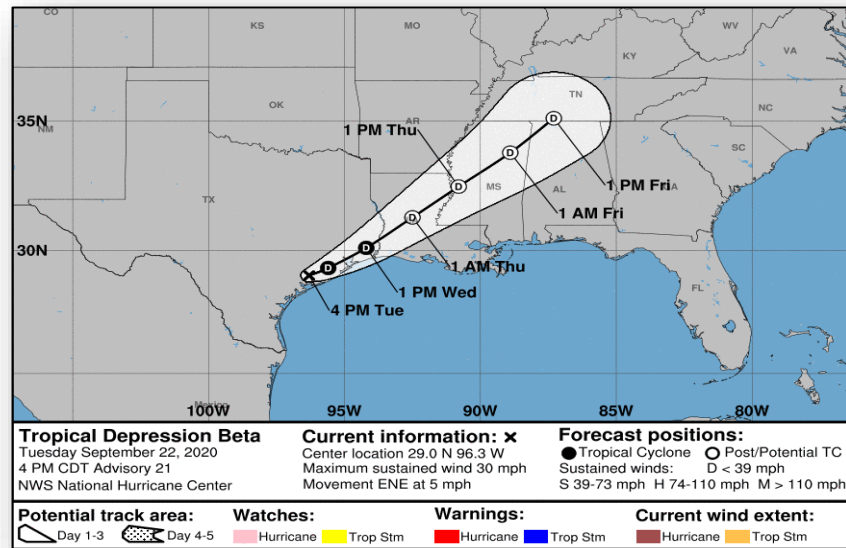
# Post-Tropical Cyclone Beta

## Post-Tropical Cyclone Beta – FINAL (Advisory #23 as of 5:00 a.m. ET)

- 30 miles ESE of Houston, Texas
- Moving ENE at 9 mph
- Maximum sustained winds 30 mph
- Slow weakening is forecast to continue

### Hazards Affecting Land:

- **Rainfall accumulations:** 3-5 inches, isolated storm totals of 15 inches for the upper Texas coast; 2-5 inches into the Lower Mississippi Valley, portions of the Tennessee Valley and southern Appalachians



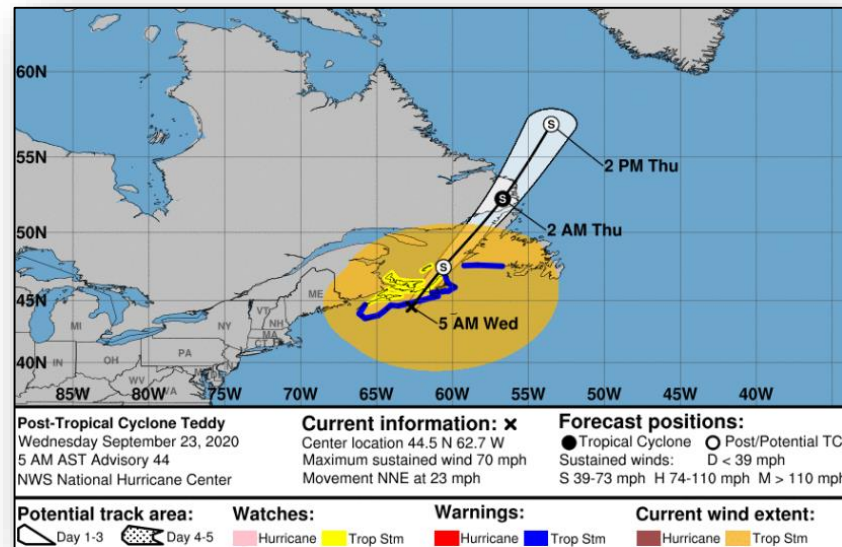
# Post-Tropical Cyclone Teddy



FEMA

## Post-Tropical Cyclone Teddy (Advisory #44 as of 5:00 a.m. ET)

- 45 miles E of Halifax, Nova Scotia
- Moving NNE at 23 mph
- Maximum sustained winds 70 mph
- Some weakening is forecast for the next day or so
- Tropical storm force winds extend 520 miles



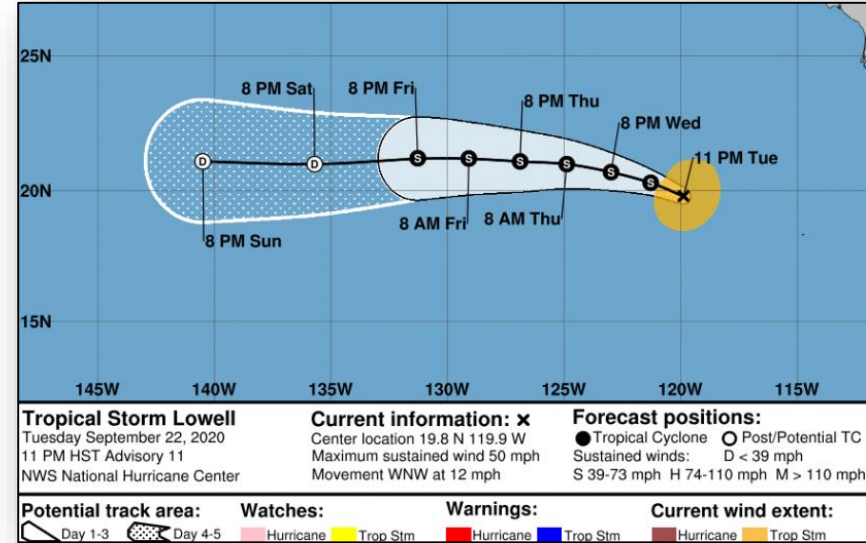
# Tropical Storm Lowell



FEMA

## [Tropical Storm Lowell](#) (Advisory #11 as of 5:00 a.m. ET)

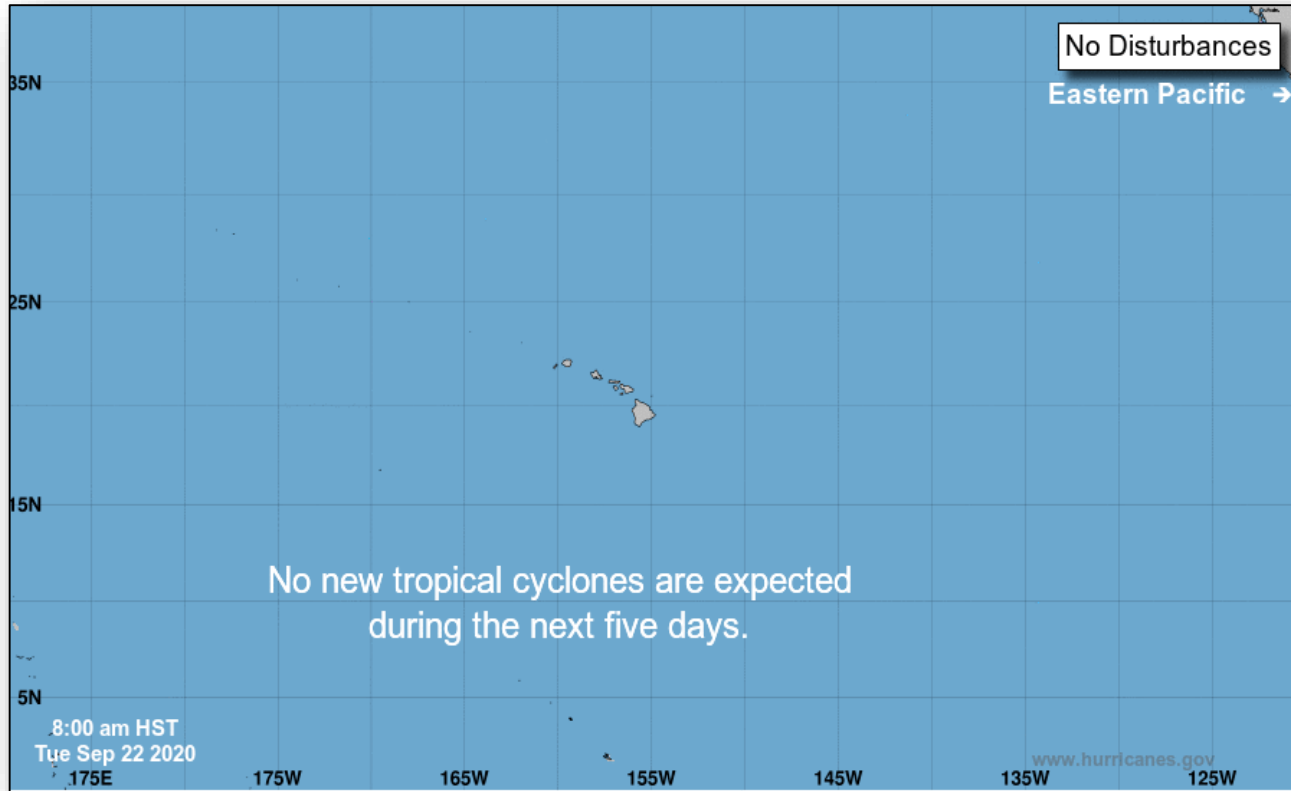
- 680 miles WSW of the southern tip of Baja California
- Moving WNW at 12 mph
- Maximum sustained winds 50 mph
- Little change in strength is forecast for the next few days
- Tropical storm force winds extend outward up to 115 miles



# Tropical Outlook – Central Pacific



FEMA



# Post-Tropical Cyclone Beta – Response (Final)



FEMA

**Situation:** Significant flash and urban flooding is occurring for the upper Texas coast. An additional 3-5 inches of precipitation is forecast with isolated storm totals of up to 15 inches as it moves into the Lower Mississippi Valley. Up to 14 inches of rainfall have been measured across portions of the Houston Metro area. Persistent onshore flow will continue to result in above-normal high tides and coastal flooding over the next few days and will be slow to recede.

## **Impacts:**

### Safety & Security:

- TX: Voluntary evacuations in effect for 7 counties
- LA: Cameron Parish remains evacuated (TC Laura)

### Food, Water and Shelter:

- More than 100,000 gallons of wastewater spilled in five locations throughout Houston
  - Boil water notice in effect for private drinking water supply

### Energy: (RVI SPOTREP, as of 7:30 a.m. ET)

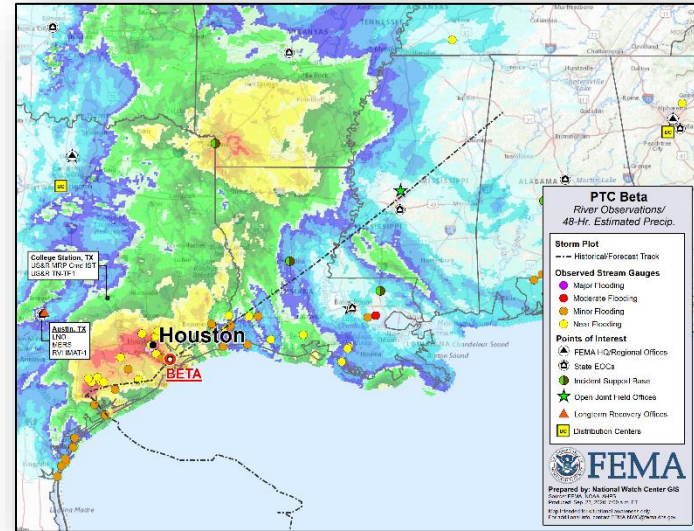
- TX: 6,586 (+3k) customers without power
- Transportation (FEMA Region VI DSAR as of 11:54 a.m., Sep 22)
- TX: Road closures due to high water, including Highway 288 at Interstate 610 interchange
- TX: Houston ship channel closed (precautionary) (CISA Sitrep [update 05] as of 5:30 p.m. Sep 22)

## **State/Local Preparations and Response:**

- TX & LA EOCs at Partial Activation (COVID-19 & TC Beta); State of Emergency declared

## **FEMA/Federal Preparations and Response:**

- NRCC at Level III (COVID-19)
- FEMA RVI RRCC at Level II; RWC Enhanced Watch (24/7)
  - IMAT-1 deployed to Austin, TX; IMAT-2 deployed to Baton Rouge, LA
  - LNO deployed to TX SOC
- US&R:
  - Mission Ready Package – Command – IST (10 personnel)
  - NIMS Type 3 US&R task force (TN-TF1 – 45 personnel)





# Wildfires – Western US



**Situation:** Of the over 6 million acres burned, the National Watch Center continues to track 13 active fires that have burned over 1.9 million acres from the West Coast to the Rocky Mountains. Mandatory evacuations continue throughout the impacted regions. Current U.S. Air Quality Index ranges from "Moderate" to Very Unhealthy" for Central California to northern Washington state. No unmet needs at this time.

## FEMA Region VIII: 1 FMAG (CO)

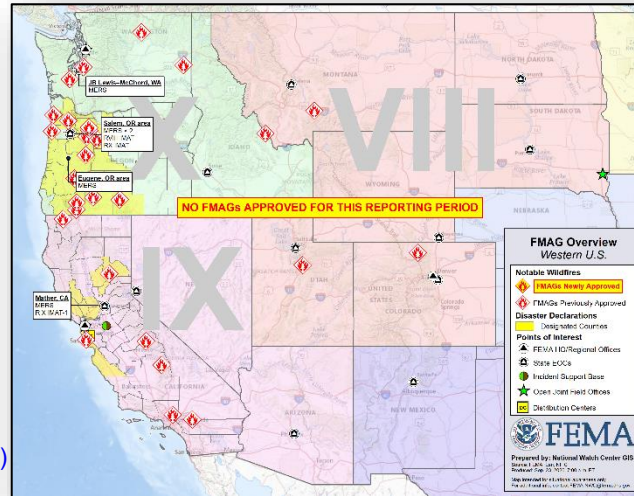
- Acreage burned (FMAGs only): **104,652 (+495)**
- Homes / structures threatened: 3,581 / 0
- Homes / structures damaged: 0 / 0
- Homes / structures destroyed: 27 / 29
- Fatalities / Injuries: 0 / 14
- Evacuations: 7,135

## FEMA Region IX: 6 FMAGs (CA)

- Acreage burned (FMAGs only): **1,013,203 (+19,635)**
- Homes / structures threatened: **28,589 (-1,307) / 186**
- Homes / structures damaged: **128 (+8) / 95**
- Homes / structures destroyed: **2,229 (+86) / 1,302 (+40)**
- Fatalities / Injuries: 18 / **65 (+1)**
- Evacuations: **21,828 (-3,367)**

## FEMA Region X: 6 FMAGs (OR)

- Acreage burned (FMAGs only): **871,615 (+4,479)**
- Homes / structures threatened: **23,346 (-518) / 1,535 (-140)**
- Home / structures damaged: **155 (+14) / 166 (+12)**
- Homes / structures destroyed: **1,382 (+16) / 1,434 (+19)**
- Fatalities / Injuries: 6 / **28 (+2)**
- Evacuations: **74,742 (-289)**



## State Response

- CA & OR EOCs at Full Activation (COVID-19 & Wildfires)

## Federal Response

- Declarations approved – 2 DRs, 1 EM
- Declarations requested – 1 DR
- Region IX RWC monitoring
  - IMAT deployed to CA EOC (Wildfires)
- Region X RRCC at Level II (Wildfires & COVID-19)
  - IMAT deployed to OR EOC
  - ESF-13 activated; 1 IMT (Eugene) and 2 QRTs deployed to OR (Medford & Eugene)
- Public Health Emergency declared in OR
- EPA conducting Rapid Needs Assessments for 2 counties in CA
- **MERS: Mather, CA; Salem, OR (x 2); McKenzie River Outreach Site, OR; Joint Base Lewis–McChord, WA**
- **US&R:**
  - All resources demobilized as of Sep 20



# Wildfire Summary – CA



FEMA

| Fire Name<br>(County, ST)                                              | FMAG #                    | Acres<br>Burned     | Percent<br>Contained | Evacuations       | Structures (Homes / Other) |            |                | Fatalities /<br>Injuries |
|------------------------------------------------------------------------|---------------------------|---------------------|----------------------|-------------------|----------------------------|------------|----------------|--------------------------|
|                                                                        |                           |                     |                      |                   | Threatened                 | Damaged    | Destroyed      |                          |
| <b>California (6)</b>                                                  |                           |                     |                      |                   |                            |            |                |                          |
| Creek<br>(Fresno and Madera, CA)                                       | 5348-FM-CA                | 286,519<br>(+6,094) | 32% (+2)             | M: 6,570 (-1,767) | H: 6,723 (-1,036)          | H: 44      | H: 566         | 0 / 21                   |
|                                                                        |                           |                     |                      | V: 0              | O: 0                       | O: 27      | O: 289         |                          |
| El Dorado<br>(San Bernardino, CA)                                      | 5348-FM-CA                | 22,597<br>(+9)      | 68% (+8)             | M: 3,467          | H: 225                     | H: 4 (+2)  | H: 5 (+1)      | 1 / 13                   |
|                                                                        |                           |                     |                      | V: 0              | O: 27                      | O: 0 (-4)  | O: 15 (+9)     |                          |
| Slater<br>(Siskiyou, CA)                                               | 5361-FM-CA                | 150,230<br>(+1,553) | 24% (+2)             | M: 500 (-1,600)   | H: 2,377 (-271)            | H: 10      | H: 202         | 2 / 3                    |
|                                                                        |                           |                     |                      | V: 0              | O: 0                       | O: 1       | O: 236         |                          |
| North Complex<br>(Includes Bear Fire)<br>(Butte, Plumas, and Yuba, CA) | 5363-FM-CA<br>(Bear Fire) | 300,204<br>(+2,013) | 75% (+1)             | M: 3,800          | H: 10,000                  | H: 49 (+1) | H: 1,279 (+67) | 15 / 9                   |
|                                                                        |                           |                     |                      | V: 0              | O: 0                       | O: 58 (+1) | O: 700 (+12)   |                          |
| SQF Complex<br>(Tulare, CA)                                            | 5373-FM-CA                | 141,600<br>(+4,092) | 33%                  | M: 3,491          | H: 3,188                   | H: 10 (+1) | H: 150         | 0 / 15 (+1)              |
|                                                                        |                           |                     |                      | V: 0              | O: 0                       | O: 2       | O: 37 (+3)     |                          |
| Bobcat<br>(Los Angeles, CA)                                            | 5374-FM-CA                | 112,053<br>(+5,874) | 17% (+4)             | M: 4,000          | H: 6,076                   | H: 11 (+4) | H: 27 (+18)    | 0 / 4                    |
|                                                                        |                           |                     |                      | V: 0              | O: 159                     | O: 7 (+3)  | O: 25 (+16)    |                          |

(Evacuations: M = Mandatory / V = Voluntary; Structures: H = Homes and Mixed Commercial/Residential / O = Non-residential Commercial/Other Minor Structures)

# Wildfire Summary – OR



FEMA

| Fire Name<br>(County, ST)                                                              | FMAG #     | Acres<br>Burned     | Percent<br>Contained     | Evacuations                                                                | Structures (Homes / Other) |              |              | Fatalities /<br>Injuries |
|----------------------------------------------------------------------------------------|------------|---------------------|--------------------------|----------------------------------------------------------------------------|----------------------------|--------------|--------------|--------------------------|
|                                                                                        |            |                     |                          |                                                                            | Threatened                 | Damaged      | Destroyed    |                          |
| <b>Oregon (6)</b>                                                                      |            |                     |                          |                                                                            |                            |              |              |                          |
| *Beachie Creek/Lionshead<br>Complex<br>(Marion, Clackamas, Linn, and<br>Jefferson, OR) | 5356-FM-OR | 396,225<br>(+4,534) | 46% / 15%<br>(+8) / (+2) | M: 2,942                                                                   | H: 9,437                   | H: 120 (+14) | H: 750 (+16) | 4 / 13                   |
|                                                                                        |            |                     |                          | V: 0                                                                       | O: 109                     | O: 110 (+12) | O: 853 (+19) |                          |
| Holiday Farm<br>(Lane, OR)                                                             | 5357-FM-OR | 173,094<br>(-69)    | 27% (+10)                | M: 0                                                                       | H: 3,667                   | H: 25        | H: 431       | 1 / 6 (+1)               |
|                                                                                        |            |                     |                          | V: 0                                                                       | O: 916                     | O: 40        | O: 337       |                          |
| Archie Creek<br>(Douglas, OR)                                                          | 5365-FM-OR | 131,598             | 52% (+8)                 | M: 1,077                                                                   | H: 471                     | H: 0         | H: 111       | 1 / 3 (+1)               |
|                                                                                        |            |                     |                          | V: 0                                                                       | O: 0                       | O: 7         | O: 2         |                          |
| South Obenchain<br>(Jackson, OR)                                                       | 5367-FM-OR | 32,671              | 80% (+10)                | M: 31 (-289)                                                               | H: 285 (-518)              | H: 0         | H: 33        | 0 / 3                    |
|                                                                                        |            |                     |                          | V: 0                                                                       | O: 510 (-140)              | O: 0         | O: 56        |                          |
| Riverside<br>(Clackamas, OR)                                                           | 5366-FM-OR | 138,027<br>(+7)     | 31% (+5)                 | M: 70,692                                                                  | H: 9,486                   | H: 10        | H: 57        | 0 / 3                    |
|                                                                                        |            |                     |                          | V: 0                                                                       | O: 0                       | O: 9         | O: 186       |                          |
| *Slater<br>(Josephine, OR)                                                             | 5369-FM-OR | Unknown             | 0%                       | *Note: Burning along the border of OR & CA – See under CA for fire details |                            |              |              |                          |

\* All numbers combined for this complex fire except for the containment percentage

(Evacuations: M = Mandatory / V = Voluntary; Structures: H = Homes and Mixed Commercial/Residential / O = Non-residential Commercial/Other Minor Structures)

# Wildfire Summary – CO



FEMA

| Fire Name<br>(County, ST)     | FMAG #     | Acres<br>Burned   | Percent<br>Contained | Evacuations | Structures (Homes / Other) |         |           | Fatalities /<br>Injuries |
|-------------------------------|------------|-------------------|----------------------|-------------|----------------------------|---------|-----------|--------------------------|
|                               |            |                   |                      |             | Threatened                 | Damaged | Destroyed |                          |
| <b>Colorado (1)</b>           |            |                   |                      |             |                            |         |           |                          |
| Cameron Peak<br>(Larimer, CO) | 5349-FM-CO | 104,652<br>(+495) | 17% (+2)             | M: 7,135    | H: 3,581                   | H: 0    | H: 27     | 0 / 14                   |
|                               |            |                   |                      | V: 0        | O: 0                       | O: 0    | O: 29     |                          |

*(Evacuations: M = Mandatory / V = Voluntary; Structures: H = Homes and Mixed Commercial/Residential / O = Non-residential Commercial/Other Minor Structures)*

# COVID-19 Update



**Situation:** Upward trajectory in COVID-19 case count continues across **22 (-1)** states/territories, with **15 (+1)** states/territories in a plateau status, and 19 states/territories on a downward trajectory. 19,746 Federal employees deployed / activated; **1,468 (-6)** FEMA employees deployed. (COVID-19 SLB, as of *Sep 22*)

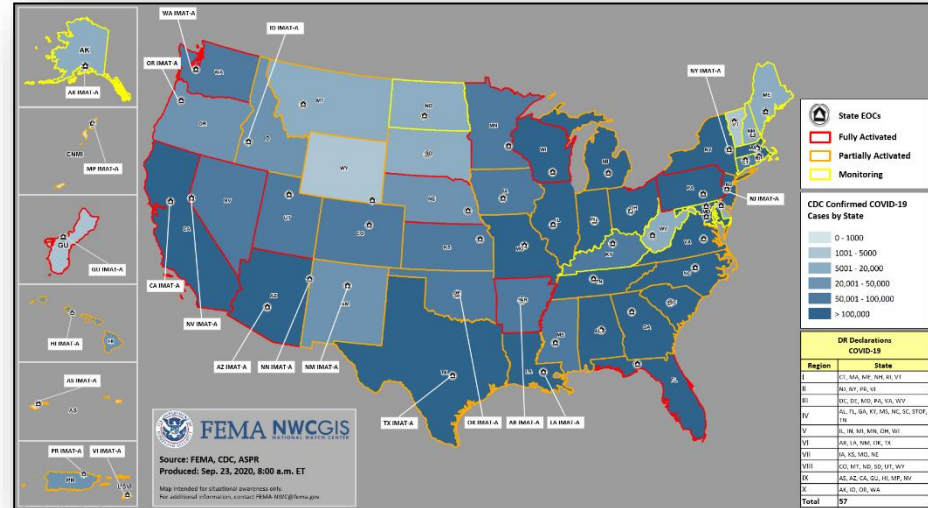
Nationwide Testing: **105,140,007 (+955,427)** cumulative (as of *Sep 22*)

COVID-19 positive cases continue to increase globally (CDC COVID-19 update as of *Sep 22*)

- Confirmed Cases of COVID-19
  - United States: **6,825,697 (+39,345)**
  - Worldwide: **31,174,627 (+224,823)**
  - Deaths caused by COVID-19
    - United States: **199,462 (+438)**
    - Worldwide: **962,613 (+3,497)**

## Response:

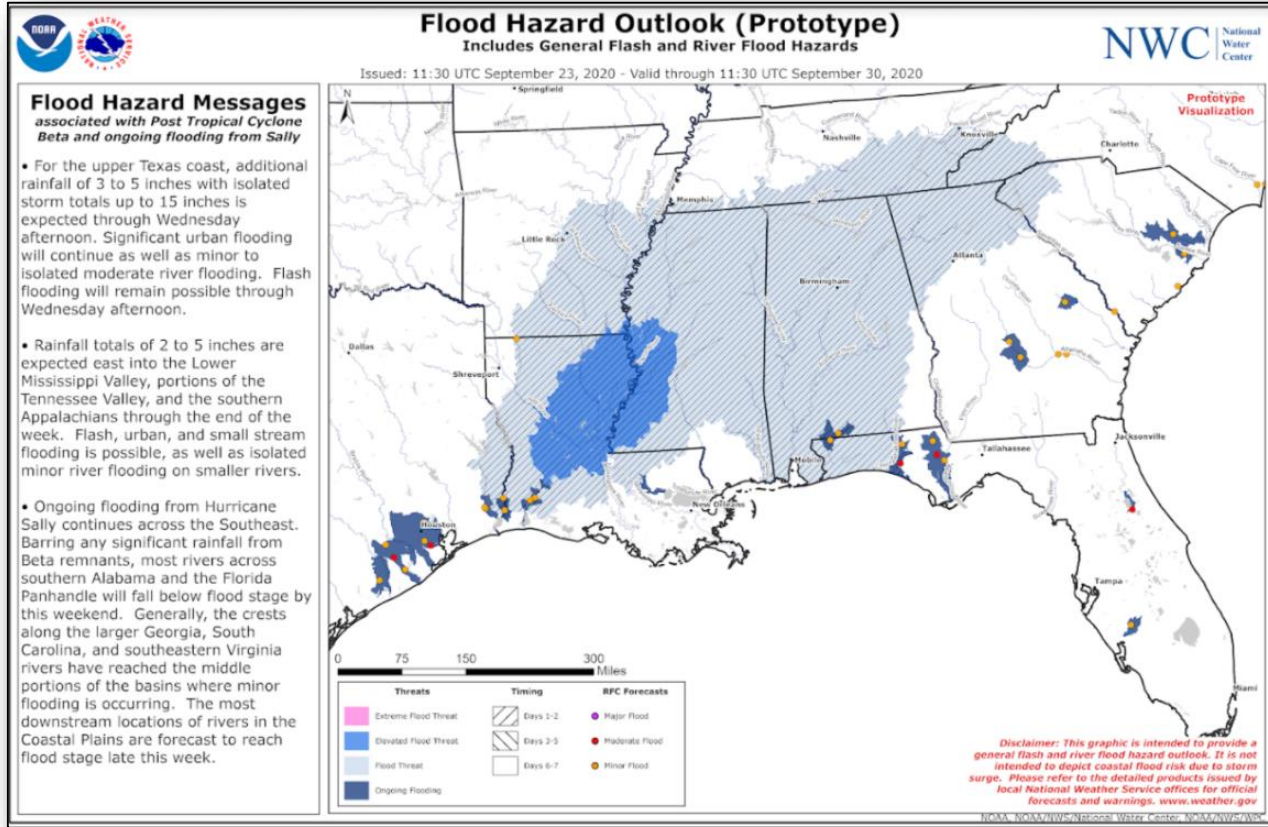
- NRCC conducting COVID response operations
- Regions I, II, III, V, & X RRCCs at Level III
- Region VI at Level II
- Regions IV, VII, VIII, & IX RRCCs are rostered
- Regions VII, VIII, & IX COVID-19 working from the Virtual JFO
- NWC, all RWCs, and MOCs are monitoring



# Flood Hazard Outlook

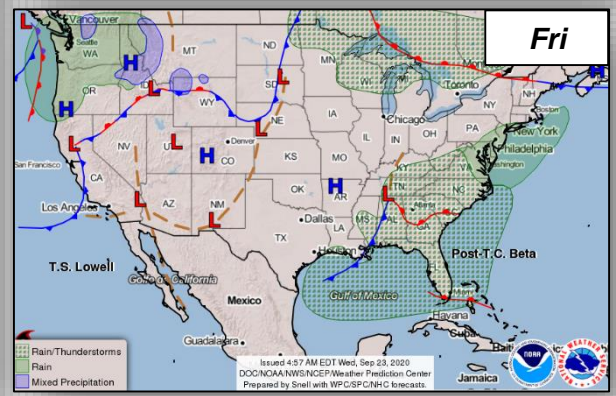
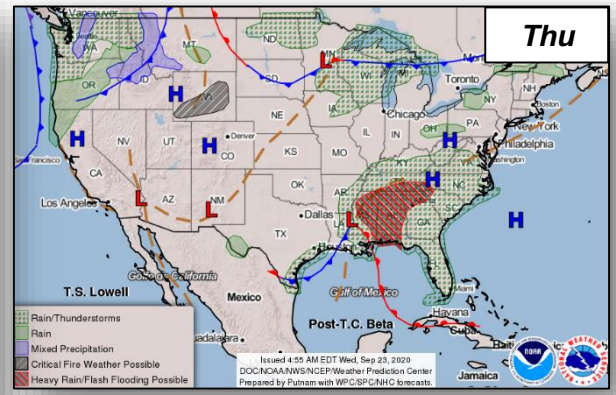
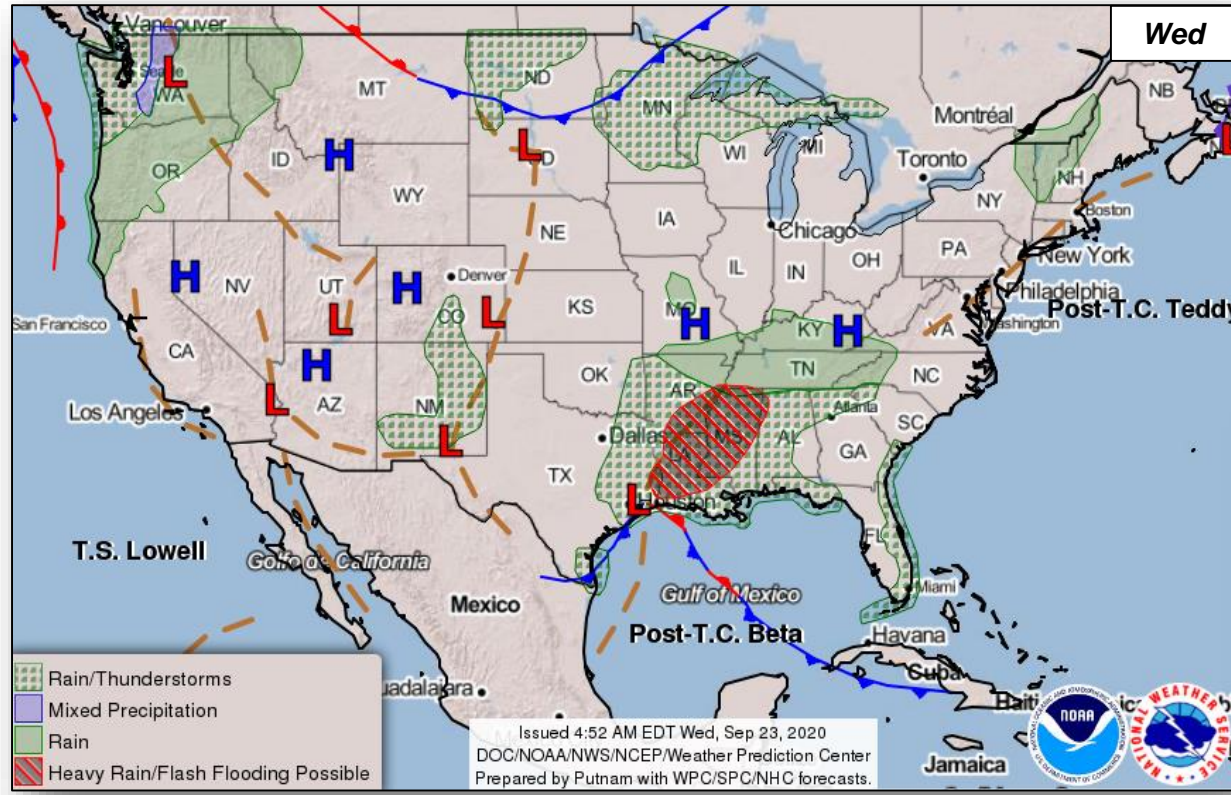


FEMA





# National Weather Forecast



# Joint Preliminary Damage Assessments



FEMA

| Region | State / Location | Event                                    | IA | Number of Counties |          | Start – End |
|--------|------------------|------------------------------------------|----|--------------------|----------|-------------|
|        |                  |                                          | PA | Requested          | Complete |             |
| I      | CT               | Tropical Storm Isaias<br>Aug 4           | IA | 8                  | 8        | 8/27 – 9/16 |
|        |                  |                                          | PA | 8                  | 0        | 8/27 – TBD  |
| II     | NY               | Tropical Storm Isaias<br>Aug 4           | IA | 0                  | 0        | N/A         |
|        |                  |                                          | PA | 8                  | 3        | 8/25 – TBD  |
|        | NJ               | Tropical Storm Isaias<br>Aug 4           | IA | 0                  | 0        | N/A         |
|        |                  |                                          | PA | 15                 | 0        | 9/14 – TBD  |
| III    | DE               | Tornado<br>Aug 7                         | IA | 0                  | 0        | N/A         |
|        |                  |                                          | PA | 1                  | 0        | 8/29 – TBD  |
|        | MD               | Tropical Storm Isaias<br>Aug 4-5         | IA | 0                  | 0        | N/A         |
|        |                  |                                          | PA | 3                  | 0        | 8/21 – TBD  |
|        | PA               | Tropical Storm Isaias<br>Aug 4-5         | IA | 9                  | 1        | 8/26 – TBD  |
|        |                  |                                          | PA | 11                 | 0        | 8/26 – TBD  |
| IV     | AL               | Hurricane Sally<br>Sep 16                | IA | 0                  | 0        | N/A         |
|        |                  |                                          | PA | 12                 | 0        | 9/26 – TBD  |
| VI     | TX               | Hurricane Hanna<br>Jul 25 and continuing | IA | 6                  | 6        | 7/29 – 8/20 |
|        |                  |                                          | PA | 6                  | 0        | 7/29 – TBD  |
|        |                  | Hurricane Laura<br>Aug 23 and continuing | IA | 1                  | 0        | 9/15 – TBD  |
|        |                  |                                          | PA | 10                 | 0        | 9/2 – TBD   |
| VIII   | UT               | High Winds<br>Sep 8-9                    | IA | 0                  | 0        | N/A         |
|        |                  |                                          | PA | 3                  | 0        | 9/14 – 10/2 |
| X      | WA               | Babb Fire<br>Sep 7 and continuing        | IA | 1                  | 1        | 9/11 – 9/15 |
|        |                  |                                          | PA | 1                  | 0        | 9/11 – TBD  |



# Declaration Requests in Process – 7



FEMA

| State / Tribe / Territory – Incident Description | Type | IA | PA | HM | Requested |
|--------------------------------------------------|------|----|----|----|-----------|
| Poarch Band of Creek Indians – COVID-19 Pandemic | DR   | X  | X  |    | 5/15      |
| DE – Tropical Storm Isaias                       | DR   | X  | X  | X  | 8/31      |
| ND – Severe Storms and Flooding                  | DR   |    | X  | X  | 8/31      |
| NY – Tropical Storm Isaias                       | DR   |    | X  | X  | 9/3       |
| MD – Tropical Storm Isaias                       | DR   |    | X  | X  | 9/3       |
| WA – Wildfires and Straight-Line Winds           | DR   | X  | X  | X  | 9/16      |
| FL – Hurricane Sally (Expedited)                 | DR   | X  | X  | X  | 9/18      |



# FEMA Common Operating Picture

| FEMA HQ    |             |
|------------|-------------|
| <b>NWC</b> | <b>NRCC</b> |
| Monitoring | Level III   |

| FEMA REGIONS   |      |           |
|----------------|------|-----------|
| WATCH          | RRCC |           |
| Monitoring     | I    | Level III |
| Monitoring     | II   | Level III |
| Monitoring     | III  | Level III |
| Monitoring     | IV   | Rostered  |
| Monitoring     | V    | Level III |
| Enhanced Watch | VI   | Level II  |
| Alt. Location  | VII  | Rostered  |
| Monitoring     | VIII | Rostered  |
| Monitoring     | IX   | Rostered  |
| Monitoring     | X    | Level III |

**Notes:**  
 NRCC/RRCCs: COVID-19 All state EOCs activated for COVID-19  
 Region VI: TC Beta CA, OR, WA: Wildfires  
 IA: Derecho FL, AL: TC Sally  
 LA, & TX: TC Laura & TC Beta  
 Region X: Wildfires

Major Disasters (DR): 112  
 Emergency Disasters (EM): 113  
 JFOs: 10 / VJFOs: 17  
 Staging Area  
 Declared County (non-COVID-19 Declarations)  
 Fully Activated  
 Partially Activated  
 Monitoring

As of 8:00 a.m. ET September 23, 2020  
 Created by FEMA NWC

**Region X COVID DRs**  
 4481-DR-WA/4499-DR-OR  
 4533-DR-AK/4534-DR-ID  
 FCO: Michael E. O'Hare  
 VJFO: Bothell, WA

**Region VIII COVID DRs**  
 4498-DR-CO/4506-DR-MT  
 4509-DR-ND/4525-DR-UT  
 4527-DR-SO/4538-DR-WY  
 FCO: Lee K. dePaolo  
 VJFO: Denver, CO

**Region VII COVID DRs**  
 4483-DR-IA/4490-DR-MO  
 4504-DR-IL/4521-DR-NE  
 FCO: Paul Taylor  
 VJFO: Kansas City, MO

**4552-DR-MO**  
 FCO: John Birogan  
 4557-DR-IA  
 4561-DR-SFMI  
 FCO: DuWayne Tewes  
 VJFO: Windsor Heights, IA  
 (RVII IMAT (Des Moines, IA))

**4414/4442-DR-MN**  
 4477-DR-WI  
 FCO: John F. Boyle  
 4424/4447-DR-OH  
 4461-DR-IL  
 FCO: Steven W. Johnson  
 VJFO: Springfield, IL

**Region V COVID DRs**  
 4489-DR-IL/4494-DR-MI  
 4507-DR-OH/4515-DR-IN  
 4520-DR-WV/4533-DR-MN  
 FCO: Kevin M. Sligh  
 VJFO: Chicago, IL

**3525-EM-MI**  
 FCO: Kevin M. Sligh  
 4547-DR-MI  
 FCO: Waddy Gonzalez  
 VJFO: Midland, MI

**4472-DR-NY**  
 FCO: Seamus K. Leahy  
 VJFO: Albany, NY

**4539-DR-WA**  
 FCO: Timothy B. Manner  
 VJFO: Camp Murray, WA  
 MERS

**4562-DR-OR**  
**4519-DR-OR**  
**3542-EM-OR**  
 FCO: Dolph A. Diemont  
 VJFO: Salem, OR  
 RVIII IMAT, RX IMAT  
 MERS (3)

**4558-DR-CA**  
 FCO: Willie G. Nunn  
 JFO: TBD  
 RIX IMAT-1 (Mather, CA)  
 MERS (Mather, CA)

**Region IX COVID DRs**  
 4482-DR-CA/4495-DR-GU  
 4510-DR-HI/4511-DR-MP  
 4523-DR-NV/4524-DR-AZ  
 4537-DR-AS  
 FCO: Robert L. Fenton  
 VJFO: Oakland, CA

**4549-DR-HI**  
 FCO: Colby Stanton  
 JFO: TBD

**4553-DR-ND**  
 FCO: James R. Stephenson  
 VJFO: Denver, CO

**Region VI COVID DRs**  
 4484-DR-LA  
 4485-DR-TX  
 4518-DR-AR  
 4529-DR-NM  
 4530-DR-OK  
 FCO: George A. Robinson  
 VJFO: Denton, TX

**TC Laura/Sally/Beta**  
 RI IMAT, RV IMAT,  
 RVI IMAT-1/2,  
 MERS, SMT (2),  
 N-IMAT Red/White

**TC Beta**  
 US&R MRP (Cmd) IST  
 US&R TN-TF1  
 FCO: Jerry S. Thomas  
 JFO: Canton, MS

**3541-EM-AR**  
 4544/4556-DR-AR  
 FCO: Roland W. Jackson  
 VJFO: Denton, TX

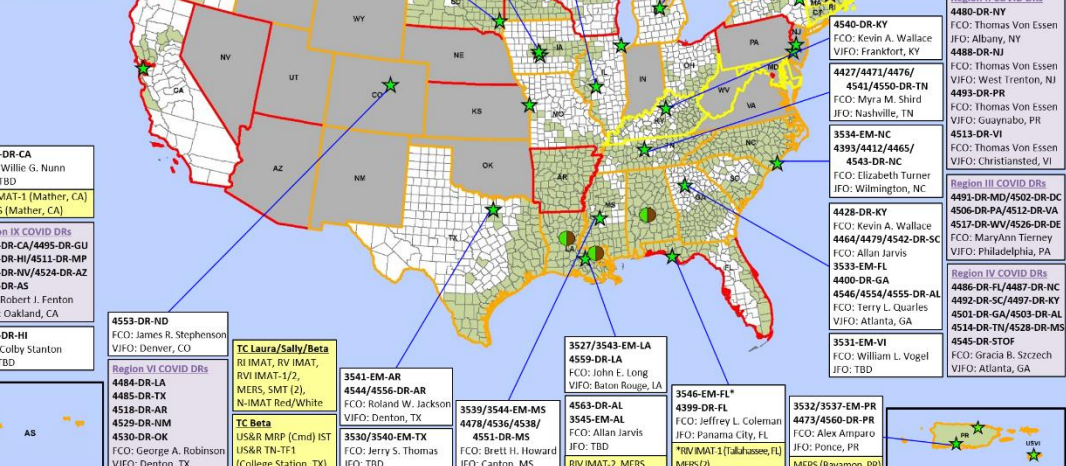
**3539/3544-EM-MS**  
 4478/4536/4538/  
 4551-DR-MS  
 FCO: Brett H. Howard  
 JFO: Canton, MS

**3527/3543-EM-LA**  
 4559-DR-LA  
 FCO: John E. Long  
 VJFO: Baton Rouge, LA

**4563-DR-AL**  
 3545-EM-AL  
 FCO: Allan Jarvis  
 JFO: TBD  
 RV IMAT-2, MERS

**3546-EM-FL\***  
 4399-DR-FL  
 FCO: Jeffrey L. Coleman  
 JFO: Panama City, FL  
 \*RV IMAT 1 (Tallahassee, FL)  
 MERS (2)

**3532/3537-EM-PR**  
 4473/4560-DR-PR  
 FCO: Alex Amparo  
 JFO: Ponce, PR  
 MERS (Bayamon, PR)



| N-IMATs  |    |
|----------|----|
| 2-3 Team |    |
| Red      | LA |
| Blue     |    |
| Gold     |    |

| R-IMATs   |          |
|-----------|----------|
| ≤ 3 Teams |          |
| I         | LA       |
| II        |          |
| III       |          |
| IV-1      | FL       |
| IV-2      | AL       |
| V         | LA       |
| VI-1      | TX       |
| VI-2      | LA       |
| VII       | IA       |
| VIII      | OR       |
| IX-1      | CA       |
| IX-2      |          |
| X         | OR       |
| FMC       | PMC      |
| NMC       | Deployed |

| Team:       | US&R    | MERS    | FCOs      | FDRCs  | IM WORKFORCE |
|-------------|---------|---------|-----------|--------|--------------|
| Status      | 33-65%  | > 66%   | ≤1 Type I | = 2    |              |
| Assigned:   | 28      | 36      | 46 (+1)   | 9 (-1) | 13,964 ▼     |
| Unavailable | 10      | 0       | 0         | 0      | 3,329 ▲      |
| Deployed:   | 1 (-1)  | 8 (-1)  | 40 (+1)   | 7 (-1) | 6,980 ▲      |
| Available:  | 17 (+1) | 28 (+1) | 6         | 2      | 3,655/ 26% ▼ |

| IM CADRE AVAILABILITY SUMMARY                                                                                                                                                                                          |  |
|------------------------------------------------------------------------------------------------------------------------------------------------------------------------------------------------------------------------|--|
| Cadres with 25% or Less Availability                                                                                                                                                                                   |  |
| CVR 16% (13/81); DI 22% (15/67); EA 16% (74/465); EHP 18% (116/657); FL 12% (18/156); FM 23% (57/246); HM 18% (217/1,239); LOG 17% (229/1,336); OPS 8% (26/325); PA 19% (59/1,129); PLAN 23% (103/457); SAF 13% (7/55) |  |



# FEMA

**FEMA's mission is helping people before, during, and after disasters.**

Click [here](#) to subscribe to this briefing  
[FEMA.GOV](https://www.fema.gov)