

FEMA National Watch Center

Daily Operations Briefing

Friday, September 2, 2022

8:30 a.m. ET



FEMA

National Current Ops / Monitoring

New Significant Incidents / Ongoing Ops

- Water Plant Emergency – Jackson, MS

Hazard Monitoring

- Heavy Rain and Flash Flooding – Southern Plains to Lower/Middle Mississippi valleys
- Critical Fire Weather – Northern CA, NV, and OR
- Tropical Activity:
 - Atlantic:
 - Tropical Storm Danielle; Disturbance 1 (Invest 91L): High (70%); Disturbance 2: Low (10%)
 - Eastern Pacific:
 - Tropical Storm Javier; Disturbance 1: High (80%)

Disaster Declaration Activity

- Amendment No. 9 to FEMA-4663-DR-KY

Event Monitoring

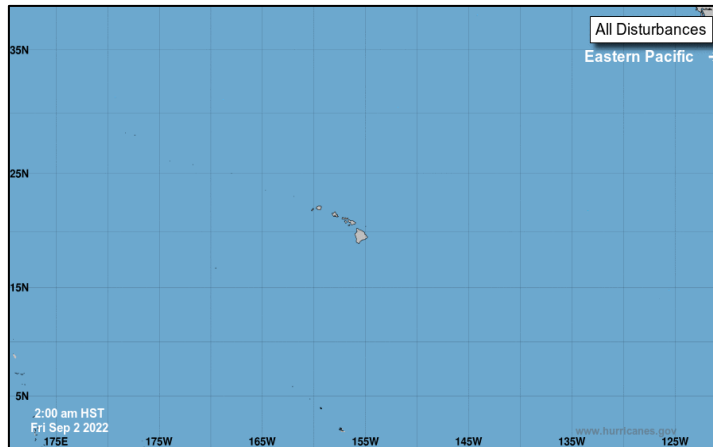
- No significant events



FEMA

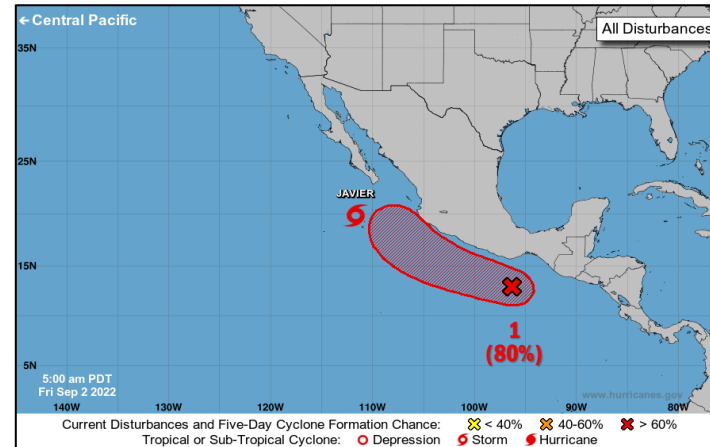
Tropical Outlook – Five Day

Central Pacific



- No new tropical cyclones expected during the next 5 days

Eastern Pacific



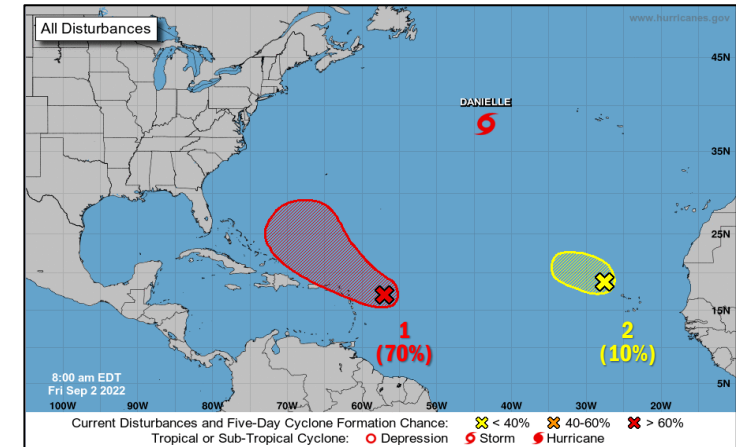
Tropical Storm Javier (Advisory #3 as of 5:00 a.m. ET)

- 235 miles SSW of Cabo San Lucas, Mexico
- Moving NW at 10 mph
- Maximum sustained winds 40 mph
- Some additional strengthening is forecast through Saturday before it begins to weaken by Sunday evening
- Tropical storm force wind extend 80 miles

Disturbance 1 (as of 8:00 a.m. ET)

- Several hundred miles S of the coast of southern Mexico
- Tropical depression is likely to form this weekend or early next week
- Formation chance – 48-hour: Medium (50%); 5-day: High (80%)

Atlantic



Tropical Storm Danielle (Advisory #5 as of 5:00 a.m. ET)

- 890 miles W of the Azores
- Moving E at 3 mph; maximum sustained winds 70 mph
- Forecast to become a hurricane later this morning
- Tropical storm force winds extend 70 miles

Disturbance 1 (91L) (as of 8:00 a.m. ET)

- Located several hundred miles east of the Leeward Islands
- Forecast to move slowly WNW toward the northern Leeward Islands
- Conditions remain only marginally conducive, but any additional development of the system over the next few days would lead to the formation of a tropical depression
- An Air Force Reserve Hurricane Hunter aircraft is scheduled to investigate the system this afternoon
- Formation chance – 48-hour: Medium (50%); 5-day: High (70%)

Disturbance 2 (as of 8:00 a.m. ET)

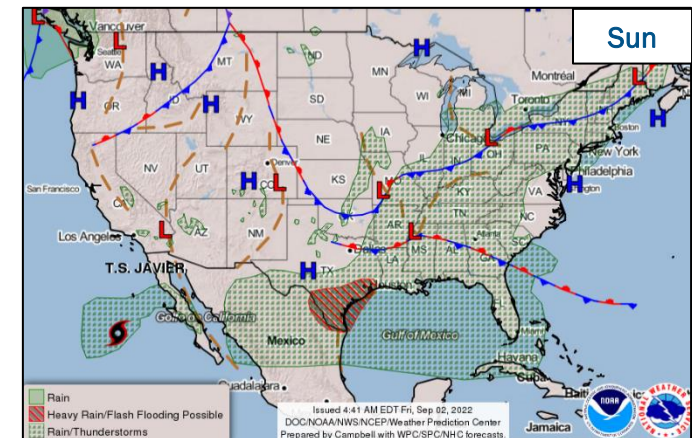
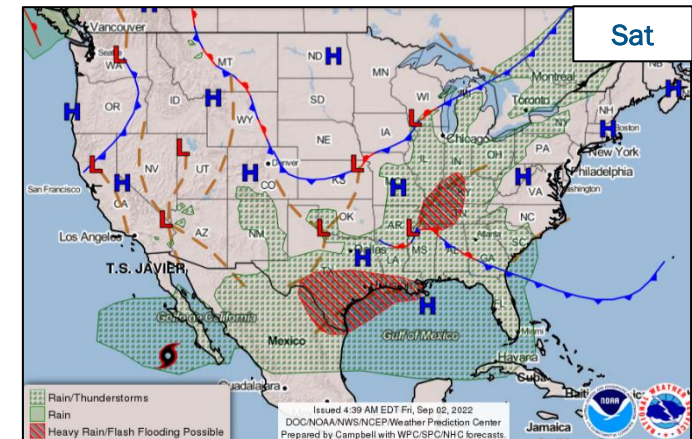
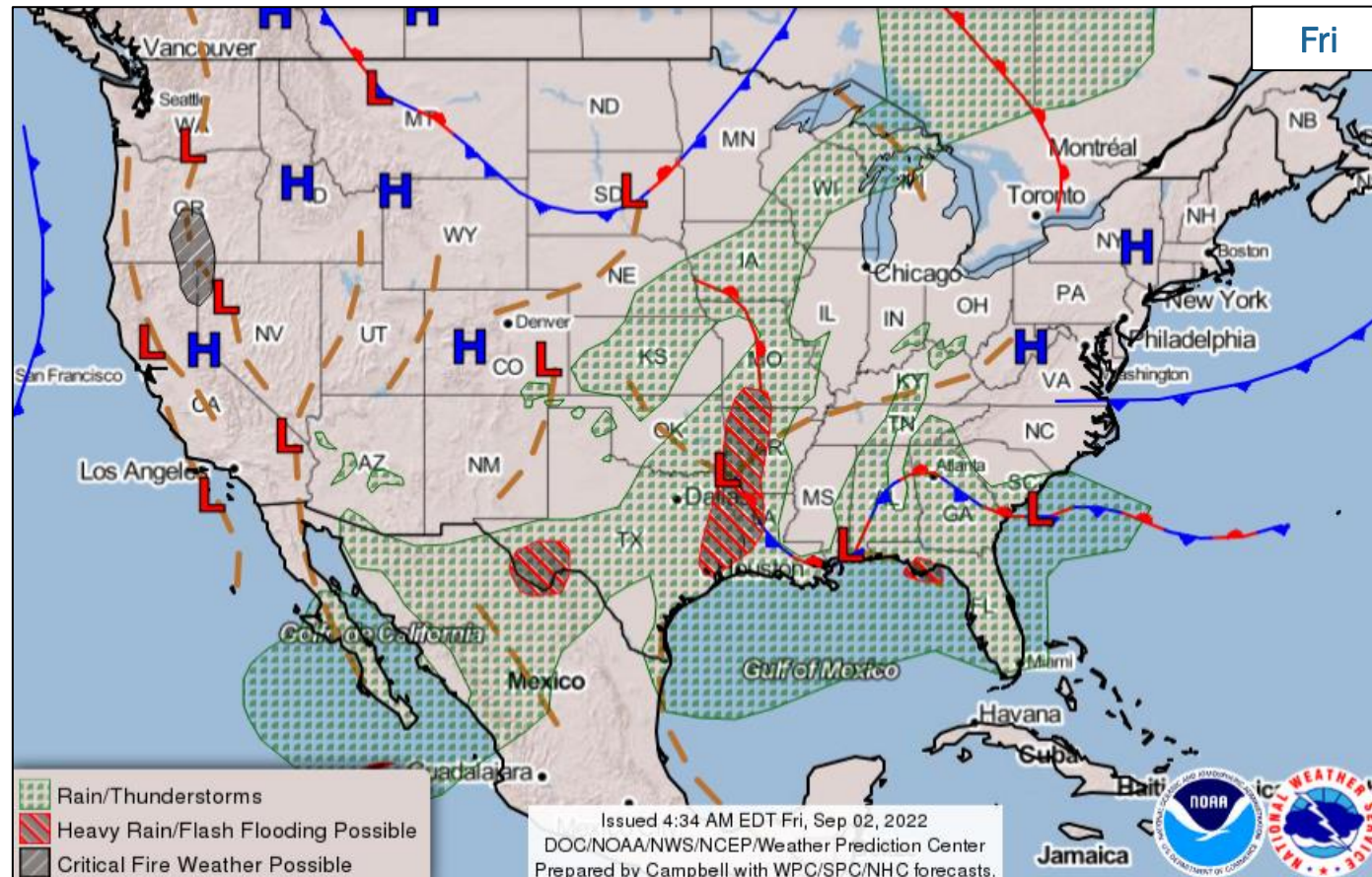
- Located just northwest of the Cabo Verde Islands
- Significant development is not anticipated
- Formation chance – 48-hour: Low (10%); 5-day: Low (10%)



FEMA

National Watch Center

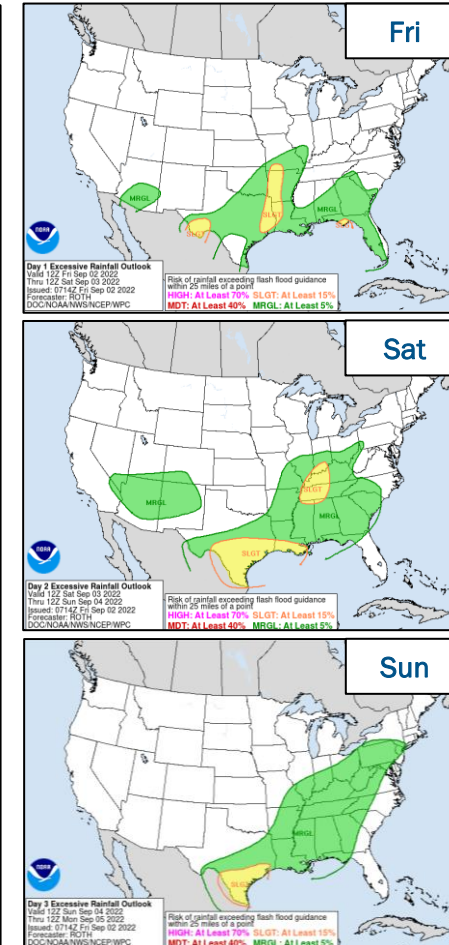
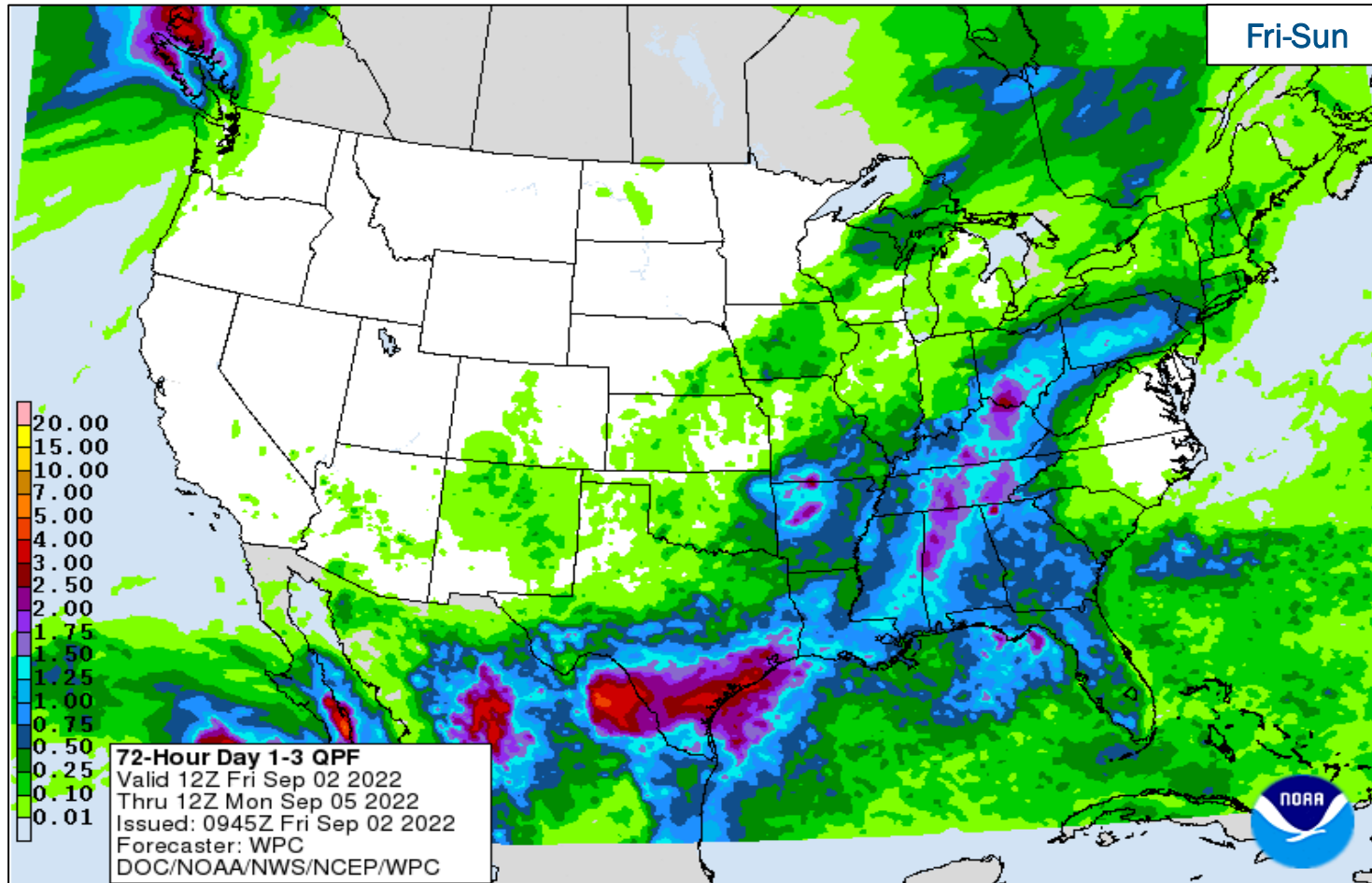
National Weather Forecast



FEMA

National Watch Center

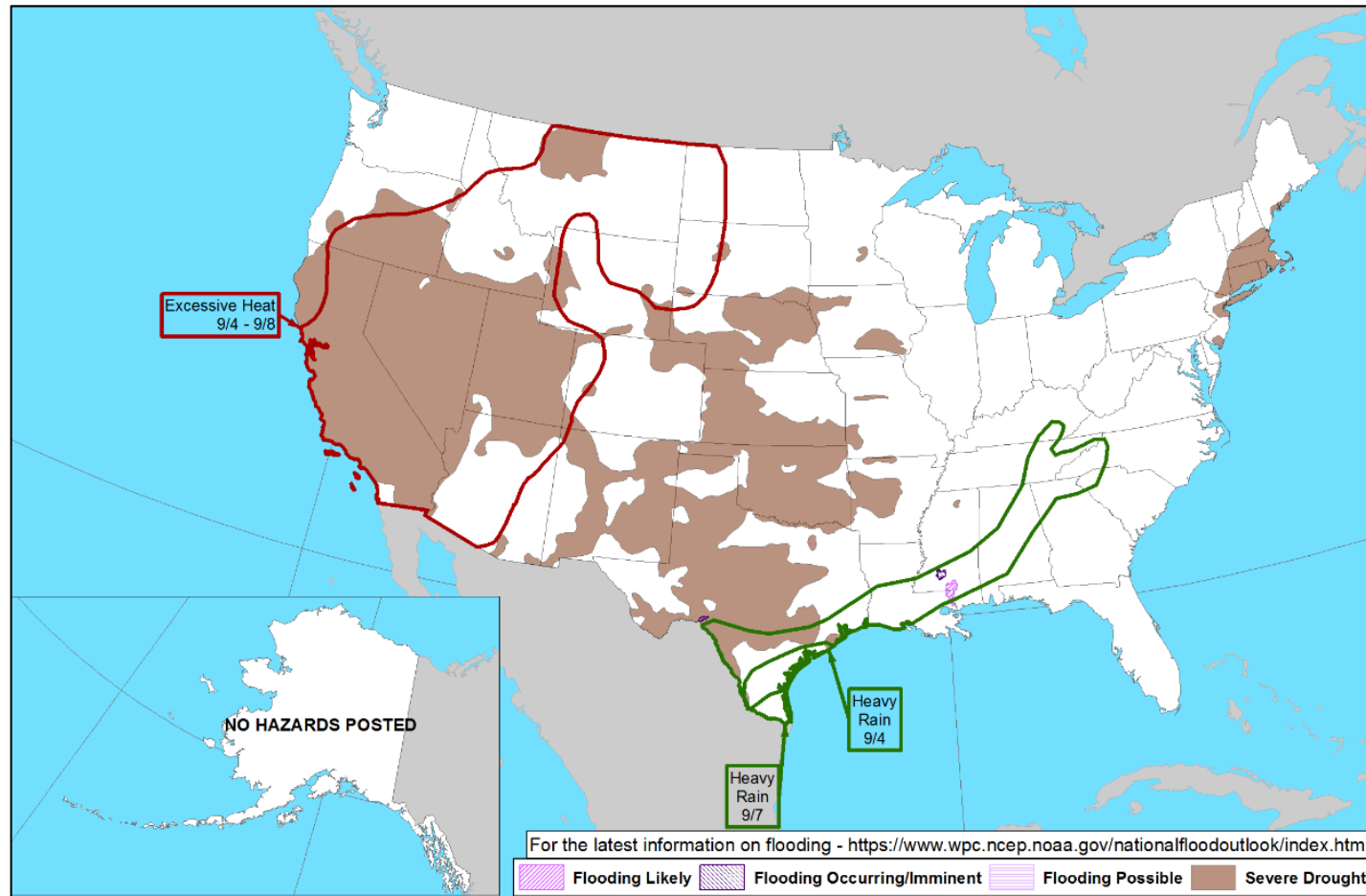
Precipitation & Excessive Rainfall



FEMA

National Watch Center

Hazards Outlook – Sep 4-8



FEMA

National Watch Center

Wildfire Summary

Fire Name (Co., ST)	FMAG #	Acres Burned	Percent Contained	Evacuations	Structures (Homes / Other)			Fatalities / Injuries
					Threatened	Damaged	Destroyed	
Four Corners (Adams/Gem/Valley, ID)	5449-FM-ID	12,817 (+739)	34% (-7)	M: 700 (-200)	H: 454	H: 0	H: 0	0 / 6
				V: 0	O: 149	O: 0	O: 0	

(Evacuations: M = Mandatory / V = Voluntary; Structures: H = Homes and Mixed Commercial/Residential / O = Non-residential Commercial/Other Minor Structures)



FEMA

National Watch Center

FEMA Common Operating Picture

15
Joint Field
Offices

10
Virtual Joint
Field Offices

53
Major
Disasters

10
Emergency
Declarations

Friday
September 2, 2022
8:00 a.m. ET

FEDERAL EMERGENCY MANAGEMENT AGENCY

FEMA HQ

NWC

NRCC

Monitoring

Rostered

FEDERAL REGIONS

Watch

RRCC

Monitoring

I

Rostered

Monitoring

II

Rostered

Monitoring

III

Rostered

Monitoring

IV

Rostered

Monitoring

V

Rostered

Monitoring

VI

Rostered

Monitoring

VII

Rostered

Monitoring

VIII

Rostered

Monitoring

IX

Rostered

Monitoring

X

Rostered

Notes:

RWCs/RRCCs:

• RII RRCC: Deactivated

STATE EOCs:

• NJ: Remnants of Ida

• PR: Earthquake Recovery

• VI: Sargassum Bloom

• GA: Supply Chain Disruptions

• KY: Water Shortage

• KS: All Hazards

• KY/MN/MS/MT/NM/TX/VA/WV: Flooding

• CO: Avian Influenza

• WA: Avian Influenza, Monkeypox, Wildfires

• AZ/CO/NM: Wildfires

• AS: Seismic Activity

Surge Capacity Force

Rostered Members: 7,614 (+1)

N-IMATs

2-4 Teams Available

Red

White

Blue

Gold

R-IMATs

≥ 7 Teams Available

I

II

III

IV-1

IV-2

V

VI-1

VI-2

VII

VIII

IX-1

IX-2

X

KY

Reconstituting

KY

1

OK

Reconstituting

Personnel

Personnel

Fully Mission Capable (FMC)

Partially Mission Capable (PMC)

Not Mission Capable (NMC)

Deployed

REGIONAL BREAKDOWN

	JFO/VJFO	DR	EM
I	3/0	9	2
II	3/3	5	3
III	2/0	2	0
IV	1/1	4	2
V	0/0	3	0
VI	2/1	3	3
VII	2/1	5	0
VIII	1/1	5	0
IX	0/1	4	0
X	2/2	13	0

Alaska

Northern Mariana Islands

Guam

American Samoa

Hawaii

T.S. Danielle

T.S. Javier

Dist. 1

Dist. 2

Invest 91L

Tropical Activity

IM Workforce

13,488 Assigned
4,040 (+32) Unavailable
5,156 (-43) Deployed

32% / 4,292 (+11) Available

IM Cadre Availability ≤ 25% Availability

Civil Rights: 15% (17/115); Field Leadership: 17% (23/139); Hazard Mitigation: 18% (237/1,307); Human Resources: 25% (43/175); Interagency Recovery Coordination: 16% (45/284); Operations: 23% (86/375); Public Assistance: 17% (398/2,312); Planning: 17% (86/493); Safety: 25% (19/77)

MERS

≥ 66%
36 Assigned
0 Unavailable
2 (+1) Deployed
34 (-1) Available

US&R

≥ 66%
28 Assigned
1 Unavailable
0 Deployed
27 Available

FCO

≤ 1 Type I
51 Assigned
4 (+3) Unavailable
42 (+1) (23 FCOR) Deployed
5 (-4) Available

Joint Preliminary Damage Assessments

Region	State / Location	Incident	IA	Number of Counties		Start – End
			PA	Requested	Complete	
III	VA	Severe Storms and Flooding Jul 13	IA	1	1	7/28 – 8/12
			PA	1	0	7/28 – TBD
	WV	Severe Storms and Flooding Jul 12-13	IA	0	0	N/A
			PA	1	0	8/26 – TBD
VI	NM	Monsoons Jun 20 and continuing	IA	17	0	TBD
			PA	16	0	TBD



FEMA

Declaration Amendments

Declaration	Number	Issued	Action
FEMA-4663-DR-KY	9	Sep 1	Closes the incident period effective Aug 11

Declaration Requests in Process – 4

State / Tribe / Territory – Incident Description	Type	IA	PA	HM	Requested
MCN* – Severe Storms, Tornadoes, and Flooding	DR		X	X	Aug 11
AS – Severe Storms, Straight-line Winds, Flooding, and Southern Swells	DR	X	X	X	Aug 12
SRPMIC** – Severe Storms	DR	X	X	X	Aug 17
IL – Severe Storms and Flooding	DR	X		X	Aug 30

* Muscogee (Creek) Nation

** Salt River Pima-Maricopa Indian Community



FEMA



FEMA

Helping people before, during, and after disasters.



Scan to subscribe to this briefing.