

FEMA National Watch Center

# Daily Operations Briefing

Tuesday, September 13, 2022

8:30 a.m. ET



**FEMA**

# National Current Ops / Monitoring

---

## New Significant Incidents / Ongoing Ops

- No significant incidents / operations

## Hazard Monitoring

- Severe thunderstorms – Northeast
- Heavy rain and flash flooding – Central Great Basin and Southwest
- Wildfire Activity
- Tropical Activity:
  - Atlantic:
    - Disturbance 1: Medium (40%); Disturbance 2: Low (20%)
  - Eastern Pacific:
    - Disturbance 1: Low (10%); Disturbance 2: High (80%)

---

## Disaster Declaration Activity

- No new declaration activity

## Event Monitoring

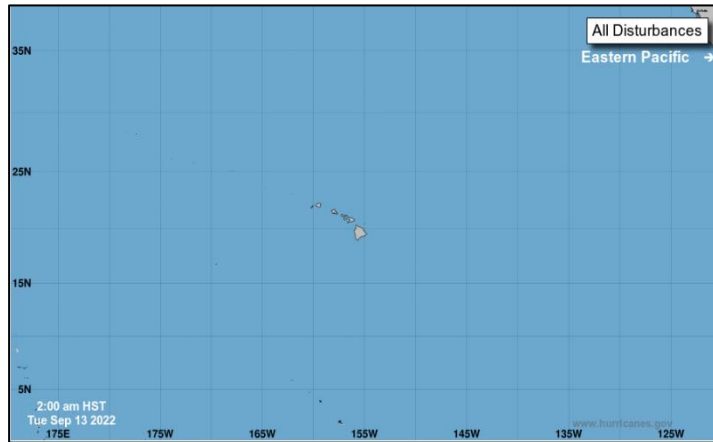
- United Nations General Assembly (UNGA) 77th Session (NSSE) - Sept 18 -24



**FEMA**

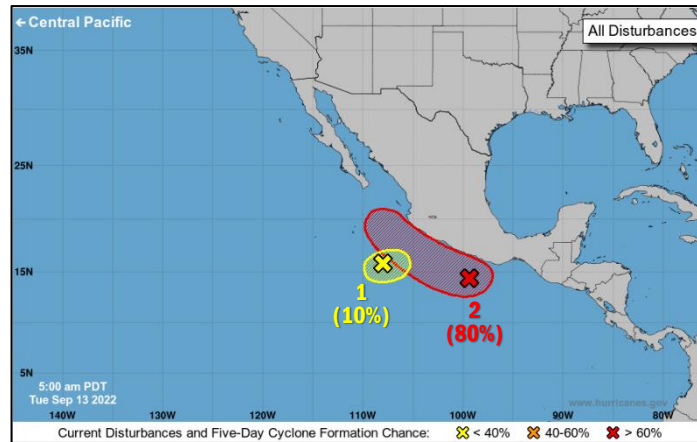
# Tropical Outlook – Five Day

## Central Pacific



- No tropical cyclones are expected during the next 5 days

## Eastern Pacific



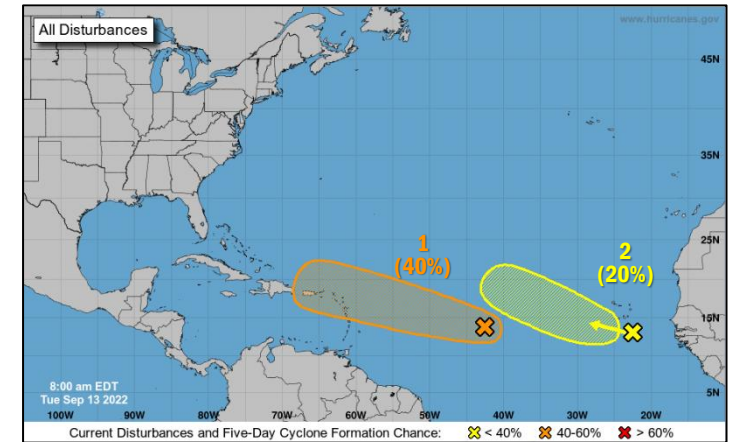
### Disturbance 1 (as of 8:00 a.m. ET)

- Located few hundred miles SW of Manzanillo, Mexico
- Forecast to move little before it merges with the disturbance to its east by midweek
- Formation chance – 48-hours Low (10%); 5-day Low (10%)

### Disturbance 2 (as of 8:00 a.m. ET)

- Located along the coast of southern Mexico
- Forecast to interact and merge with the disturbance off the southwestern coast of Mexico by midweek
- A tropical depression is likely to form during the latter part of this week
- Formation chance – 48-hour: Low (30%); 5-day: High (80%)

## Atlantic



### Disturbance 1 (as of 8:00 a.m. ET)

- Located midway between the west coast of Africa and the Windward Islands
- Some additional development is possible over the next several days
- Formation chance – 48-hour Low (30%); 5-day: Medium (40%)

### Disturbance 2 (as of 8:00 a.m. ET)

- Located a couple of hundred miles SE of the easternmost Cabo Verde Islands
- Any development should be slow to occur
- Formation chance – 48-hour Low (near 0%); 5-day: Low (20%)



FEMA

# Tropical Activity – Atlantic

## Current Situation:

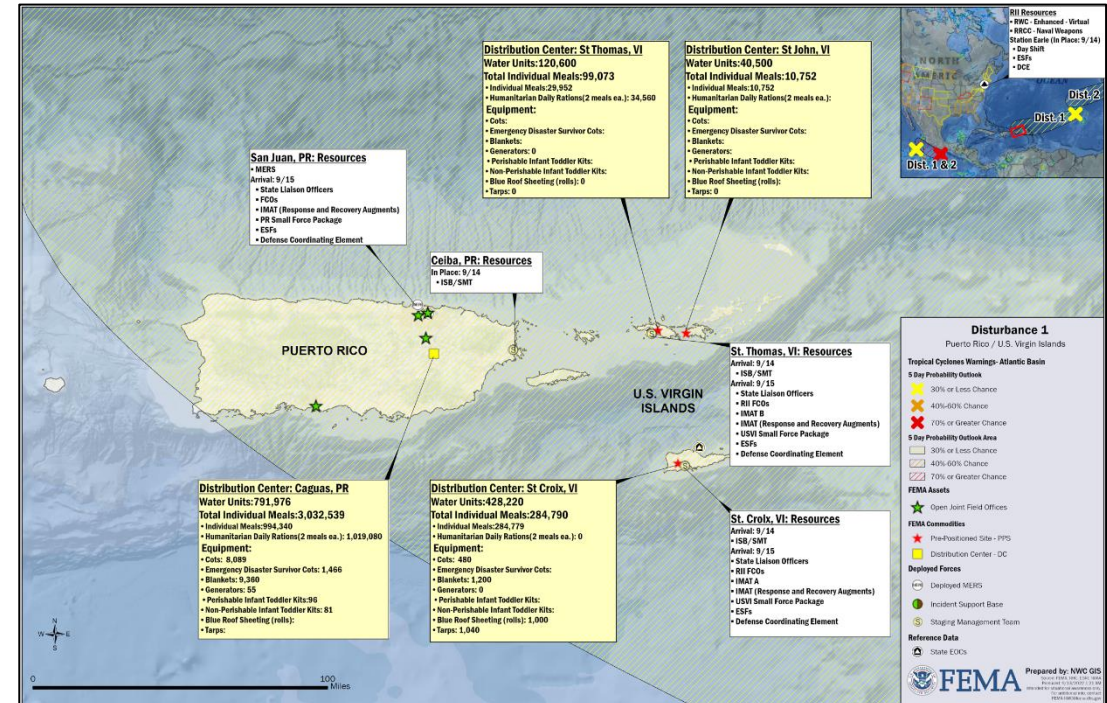
Tropical disturbances in the Atlantic Ocean may impact Puerto Rico and the U.S. Virgin Islands in the coming days..

## State / Local Preparations:

- PR EOC at Normal Operations
- USVI EOC at Normal Operations

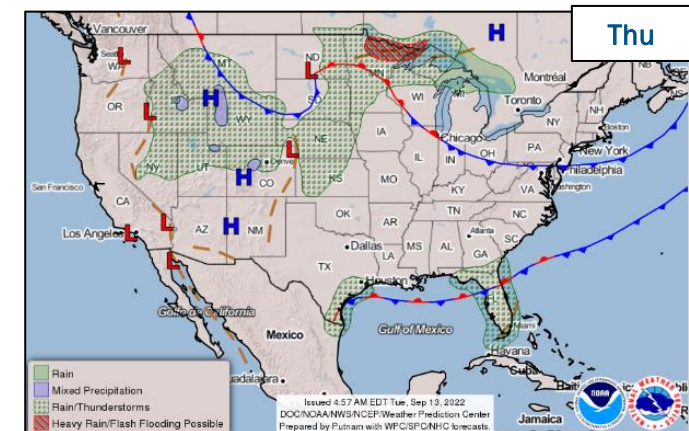
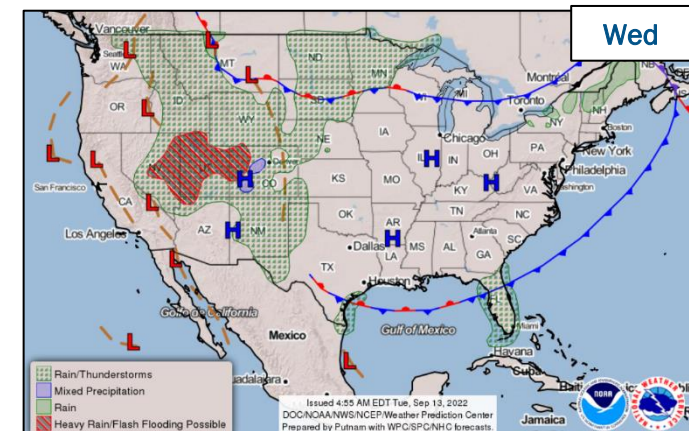
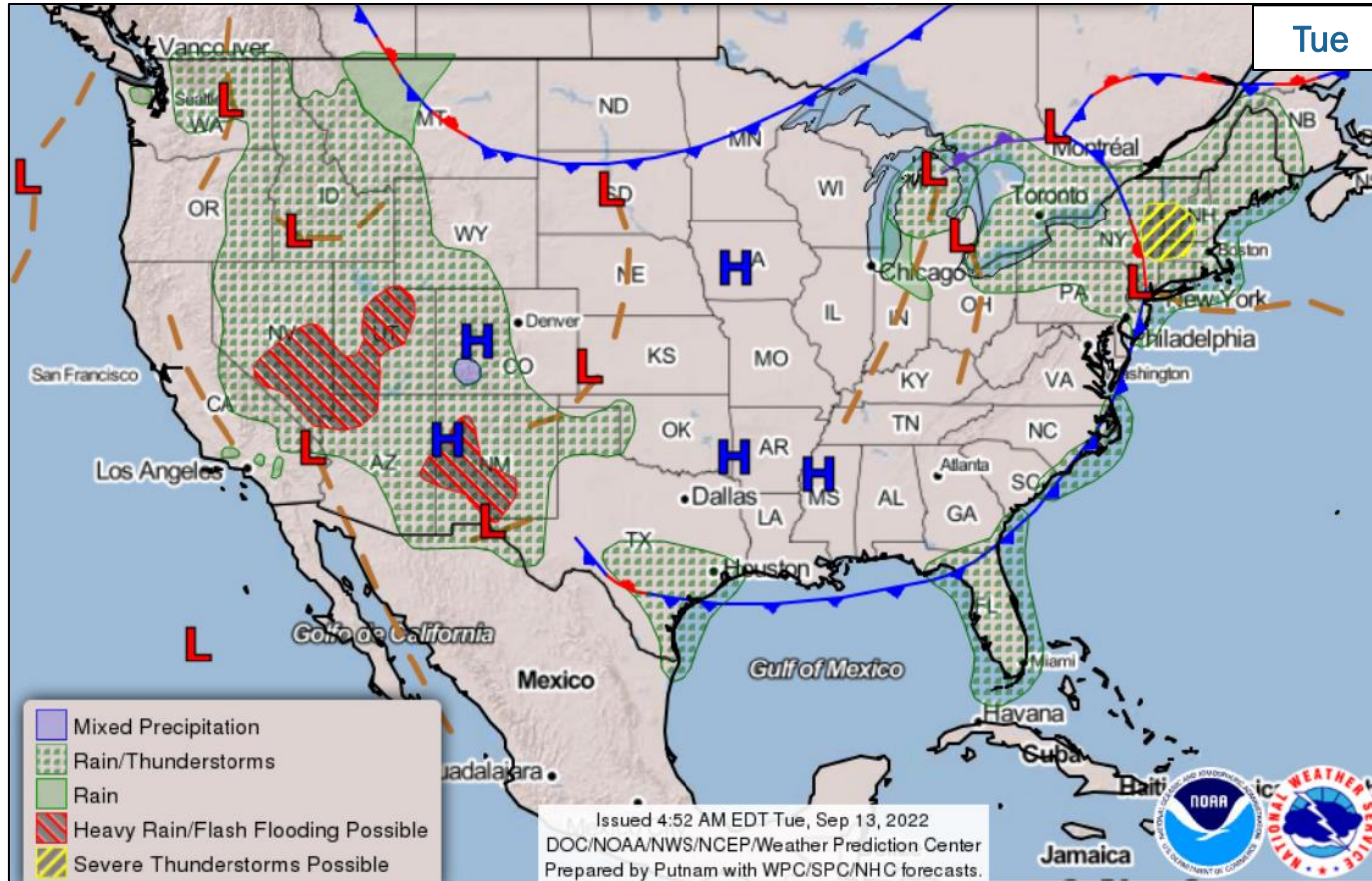
## FEMA / Federal Response:

- Region II
  - RWC at Enhanced Watch
  - RRCC will activate on September 14, day shift only, with ESFs 2, 3, 8, 12, 13, 14 and DCE
  - IMAT, LNOs and pre-designated FCOs deploying to PR and USVI, to arrive by September 15
- HQ Logistics: Incident Support Base (ISB) and Staging Management Teams (SMT) deploying to PR and USVI to arrive by September 14, to support a staging commodity mission
- FEMA RII and the NWC continues to monitor and provide updates



FEMA

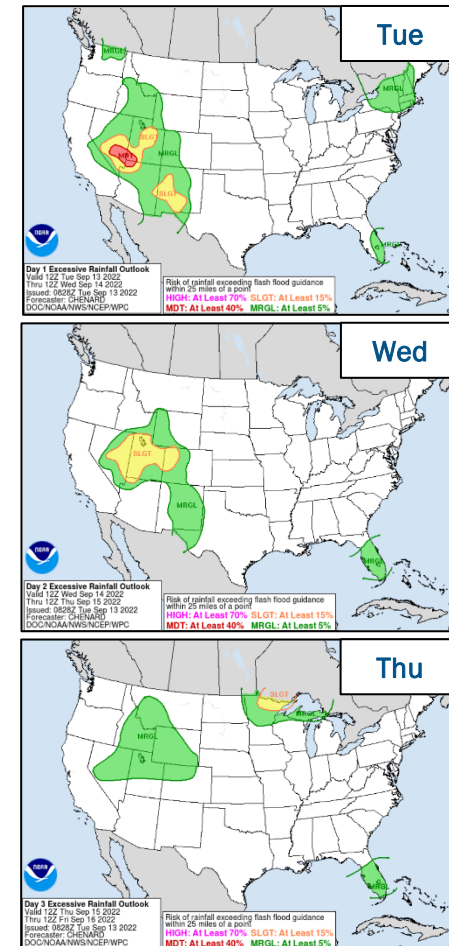
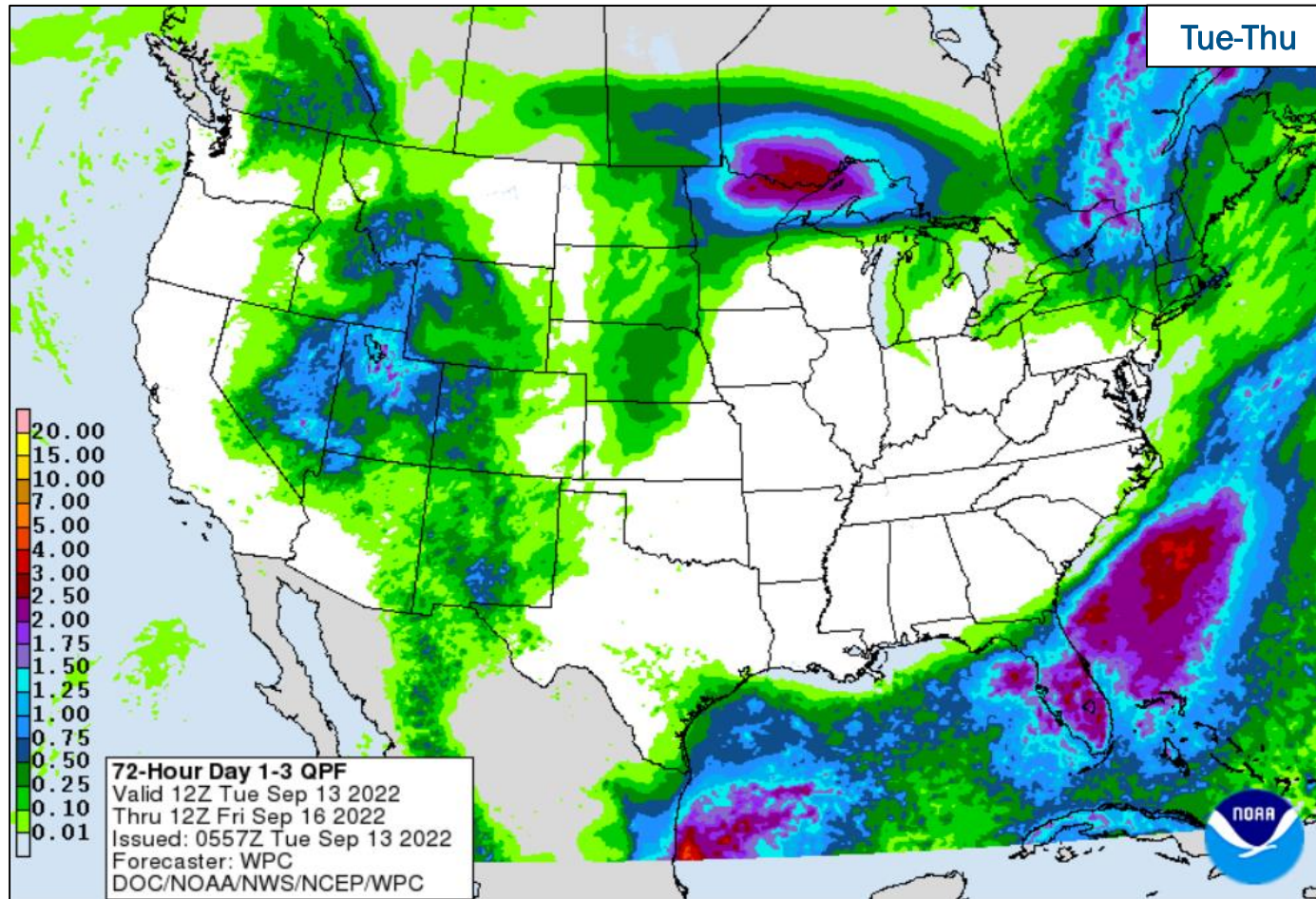
# National Weather Forecast



FEMA

National Watch Center

# Precipitation & Excessive Rainfall



FEMA

# Wildfire Summary

Fire Name (Co., ST)	FMAG #	Acres Burned	Percent Contained	Evacuations	Structures (Homes / Other)			Fatalities / Injuries
					Threatened	Damaged	Destroyed	
Fairview (Riverside, CA)	5451-FM-CA	28,307	56% (+7)	M: 205 (-1,040)	H: 112 (-1,012)	H: 4	H: 21	2 / 3
				V: 0	O: 0	O: 3 (+1)	O: 14	
Ross Fork (Blaine, ID)	5452-FM-ID	37,233 (+516)	13%	M: 50	H: 44	H: 0	H: 2	0 / 5
				V: 0	O: 2	O: 0	O: 1	
Mosquito (Placer/El Dorado, CA)	5453-FM-CA	48,700 (+2,113)	16% (+6)	M: 11,117	H: 4,818	H: 3 (+3)	H: 25 (+25)	0 / 1
				V: 0	O: 1,030	O: 2 (+2)	O: 21 (+21)	
Bolt Creek (King/Snohomish, WA)	5455-FM-WA	7,660	5% (+3)	M: 400	H: 750	H: 0	H: 0	0 / 0
				V: 0	O: 110	O: 0	O: 0	

(Evacuations: M = Mandatory / V = Voluntary; Structures: H = Homes and Mixed Commercial/Residential / O = Non-residential Commercial/Other Minor Structures)





**FEMA**

National Watch Center

# Space Weather Outlook

	Space Weather Activity	Geomagnetic Storms	Solar Radiation	Radio Blackouts
Past 24 Hours	Minor	None	None	R1
Next 24 Hours	None	None	None	None

For further information on NOAA Space Weather Scales refer to: <http://www.swpc.noaa.gov/noaa-scales-explanation>  
 For further information on Sunspot Activity refer to: <https://www.swpc.noaa.gov/phenomena/sunspotsolar-cycle>



FEMA



# FEMA Common Operating Picture

**16**  
Joint Field  
Offices

**9**  
Virtual Joint  
Field Offices

**53**  
Major  
Disasters

**10**  
Emergency  
Declarations

Tuesday  
September 13, 2022  
8:00 a.m. ET

FEMA HQ	
NWC	NRCC
Monitoring	Rostered

## FEMA REGIONS

Watch	RRCC
Monitoring I	Rostered
Enhanced II	Rostered
Monitoring III	Rostered
Monitoring IV	Rostered
Monitoring V	Rostered
Monitoring VI	Rostered
Monitoring VII	Rostered
Monitoring VIII	Rostered
Monitoring IX	Rostered
Monitoring X	Rostered

## Notes:

<b>RWCs/RRCCs:</b> • Region II: Tropical Activity	<b>STATE EOCs:</b> • NI: Remnants of Ida • PR: Earthquake Recovery • VI: Sargassum Bloom • GA: Supply Chain Disruptions • KY: Water Shortage • IL: SW Border Bus Reception • KS: All Hazards • KY/MN/MS/MT/NM/ • WV: Flooding • CO: Avian Influenza • WA: Avian Influenza, Monkeypox, Wildfires • AZ/CO/NM/OR: Wildfires • AS: Seismic Activity • TN: Severe Weather • MS: Jackson Water Crisis
--	---

## Surge Capacity Force

Rostered Members: 7,585 (-21)

## N-IMATS

2-4 Teams Available

Red	
White	
Blue	
Gold	

## R-IMATS

≥ 7 Teams Available

I	2
II	
III	
IV-1	
IV-2	
V	1
VI-1	OK
VI-2	
VII	MO
VIII	Reconstituting
IX-1	Personnel
IX-2	AZ
X	

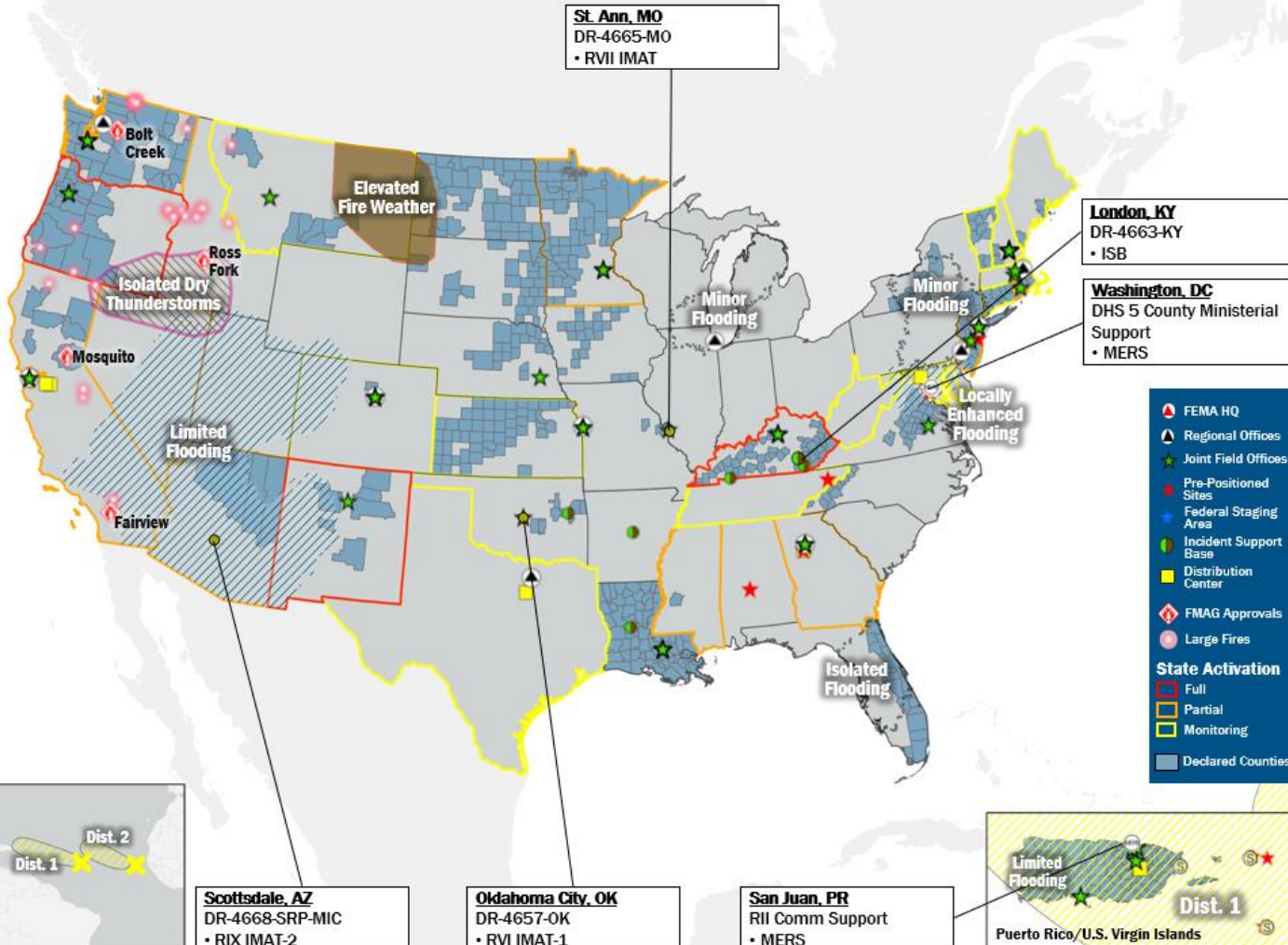
Fully Mission Capable (FMC)
Partially Mission Capable (PMC)
Not Mission Capable (NMC)
Deployed

## REGIONAL BREAKDOWN

	JFO/VJFO	DR	EM
I	3/0	9	2
II	3/3	5	3
III	1/0	1	0
IV	1/1	4	2
V	1/0	3	0
VI	2/1	3	3
VII	2/1	5	0
VIII	1/1	5	0
IX	0/1	5	0
X	2/1	13	0



**Anchorage, AK**  
RX COOP Drill  
• MERS



**St. Ann, MO**  
DR-4665-MO  
• RVII IMAT

**London, KY**  
DR-4663-KY  
• ISB

**Washington, DC**  
DHS 5 County Ministerial  
Support  
• MERS

**Scottsdale, AZ**  
DR-4668-SRP-MIC  
• RIX IMAT-2

**Oklahoma City, OK**  
DR-4657-OK  
• RVI IMAT-1

**San Juan, PR**  
RII Comm Support  
• MERS



**Legend**

- FEMA HQ
- Regional Offices
- Joint Field Offices
- Pre-Positioned Sites
- Federal Staging Area
- Incident Support Base
- Distribution Center
- FMAG Approvals
- Large Fires

**State Activation**

- Full
- Partial
- Monitoring
- Declared Counties

## IM Workforce

13,497 (+7) Assigned  
4,092 (-16) Unavailable  
4,991 (+44) Deployed

33% / 4,414 (-21) Available

## IM Cadre Availability

≤ 25% Availability

Civil Rights: 17% (19/115); Environmental Planning and Historic Preservation: 24% (210/860);  
Field Leadership: 16% (22/139); Hazard Mitigation: 18% (230/1,307); Interagency Recovery  
Coordination: 14% (39/284); Operations: 25% (94/376); Public Assistance: 17% (385/2,321);  
Planning: 17% (84/494)

## MERS

≥ 66%

36 Assigned  
0 Unavailable  
0 Deployed

36 Available

## US&R

≥ 66%

28 Assigned  
1 Unavailable  
0 Deployed

27 Available

## FCO

≤ 1 Type I

51 Assigned  
1 Unavailable  
45 (-1) (22 FCOR) Deployed

5 (+1) Available

# Joint Preliminary Damage Assessments

Region	State / Location	Incident	IA	Number of Counties		Start - End
			PA	Requested	Complete	
III	WV	Severe Storms and Flooding Jul 12-13	IA	0	0	N/A
			PA	1	0	8/26 - TBD
IV	GA	Flooding Sep 4	IA	2	1	9/8 - TBD
			PA	0	0	N/A
VI	NM	Monsoons Jun 20 and continuing	IA	17	0	TBD
			PA	16	0	6/22 - TBD



**FEMA**

# Declaration Requests in Process – 5

State / Tribe / Territory – Incident Description	Type	IA	PA	HM	Requested
MCN* – Severe Storms, Tornadoes, and Flooding	DR		X	X	Aug 11
AS – Severe Storms, Straight-line Winds, Flooding, and Southern Swells	DR	X	X	X	Aug 12
IL – Severe Storms and Flooding	DR	X		X	Aug 30
VA – Flooding and Mudslides	DR	X	X	X	Sep 9
OR – Wildfires and Straight-line Winds	EM		X		Sep 9

\* Muscogee (Creek) Nation



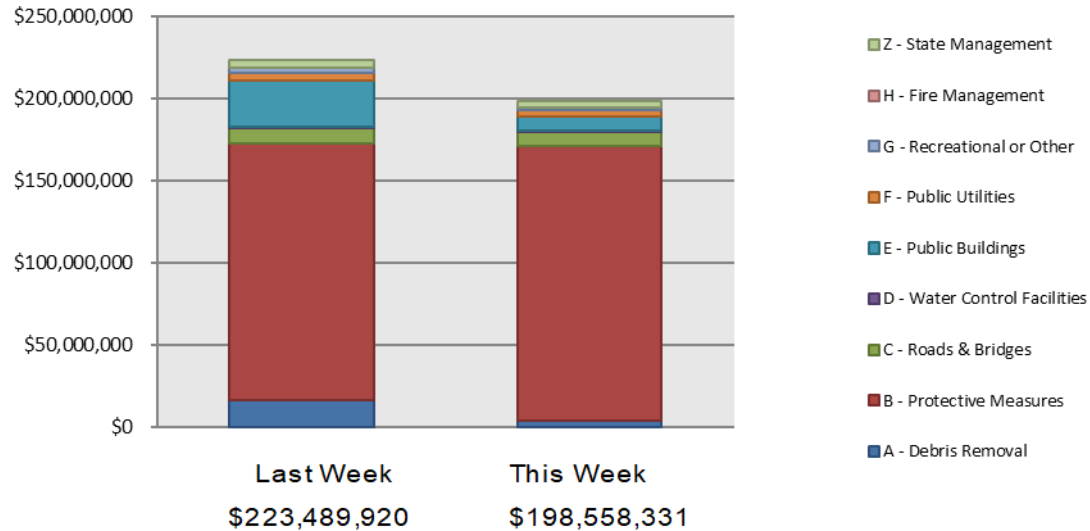
**FEMA**

# Public Assistance Grant Program

## PA Project Worksheets Obligated in past week, as of 9/12/2022 at 1500 EDT

PA Category	Emergency Work		Permanent Work				H - Fire Management	Z - State Management	Total	
	A - Debris Removal	B - Protective Measures	C - Roads & Bridges	D - Water Control Facilities	E - Public Buildings	F - Public Utilities				G - Recreational or Other
Number Of PWs Obligated	35	241	67	3	55	19	24	0	58	502
Federal Share Obligated	\$3,287,164.54	\$167,765,836.36	\$8,719,481.20	\$384,828	\$9,035,291.71	\$3,700,951.07	\$1,845,829.28	\$0	\$3,818,948.79	\$198,558,330.72

## Public Assistance Obligated per Category 8/29/2022 through 9/12/2022



## COVID-19 Obligated as of 9/12/2022

- Total Public Assistance Obligated: \$55,109,077,213

## This Week's PA Highlights

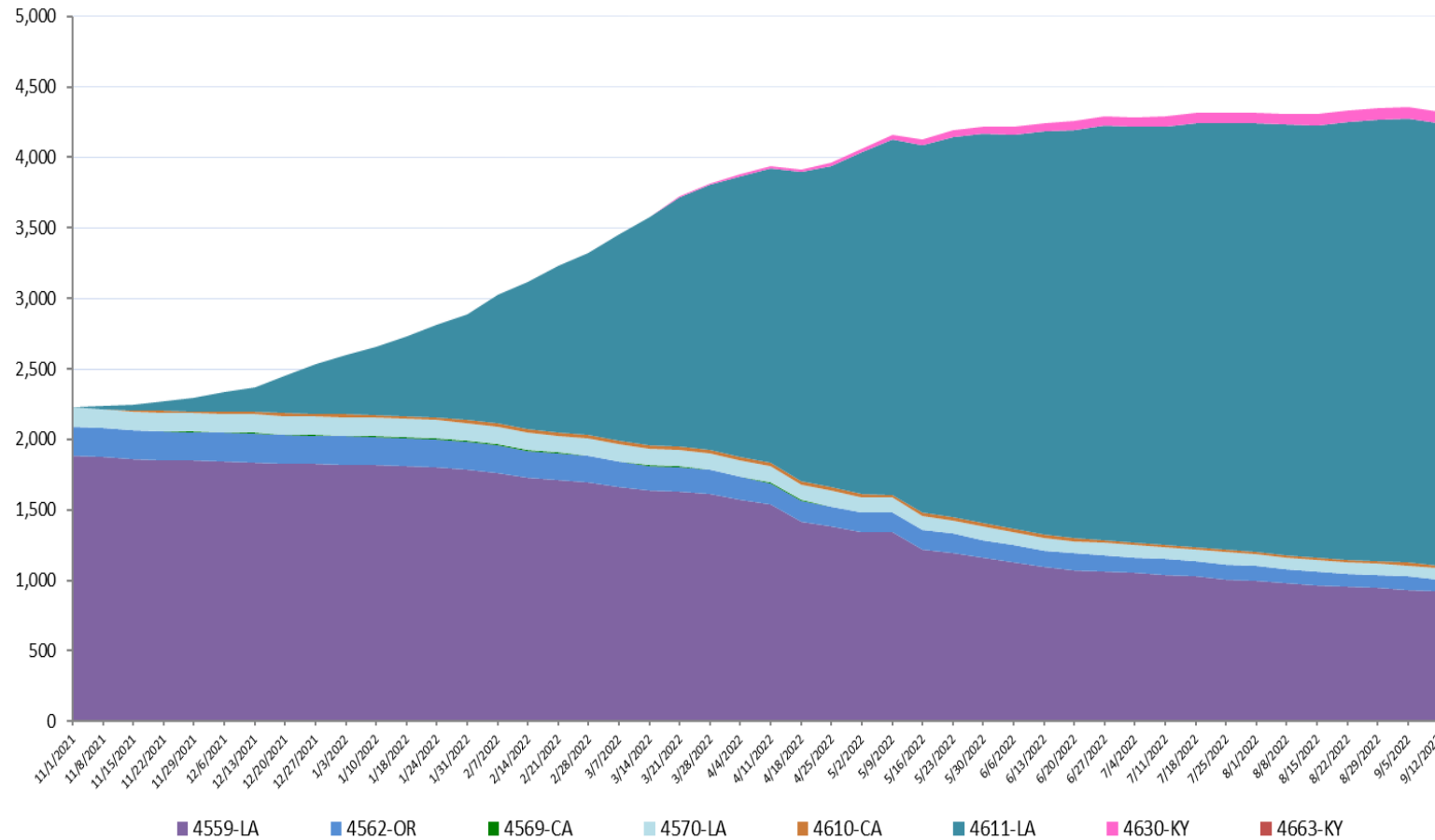
- In 4488-NJ  
\$42 Million obligated for Category B – Protective Measures
- In 4491-MD  
\$32 Million obligated for Category B – Protective Measures
- In 4489-IL  
\$22 Million obligated for Category B – Protective Measures



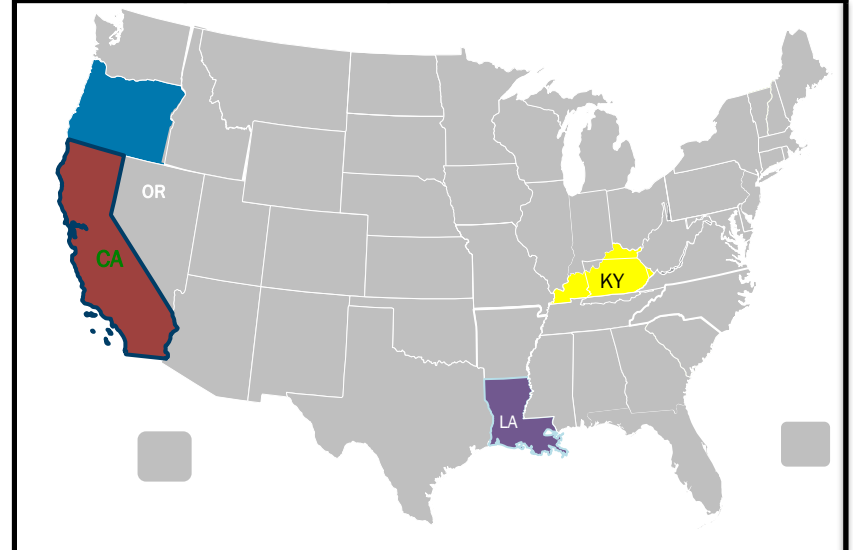
# Direct Housing

## Total Households in FEMA Direct Housing per State

Past Year per Week, 11/1/2021 - 9/12/2022. There are currently **4,327** Households Occupying **4,352** Temporary Units.



DR	IA Declaration Date	Program End Date	Current # of Households in Direct Housing (Weekly Change)
4663-KY	7/29/2022	1/29/2024	1 (1)
4630-KY	12/12/2021	6/13/2023	80 (-1)
4611-LA	8/29/2021	2/28/2023	3141 (-10)
4610-CA	8/24/2021	2/24/2023	18 (0)
4570-LA	10/16/2020	4/16/2022	80 (-1)
4569-CA	10/16/2020	4/16/2022	0 (0)
4562-OR	9/15/2020	3/15/2022	87 (-5)
4559-LA	8/28/2020	2/28/2022	920 (-13)



States with Currently Occupied Units

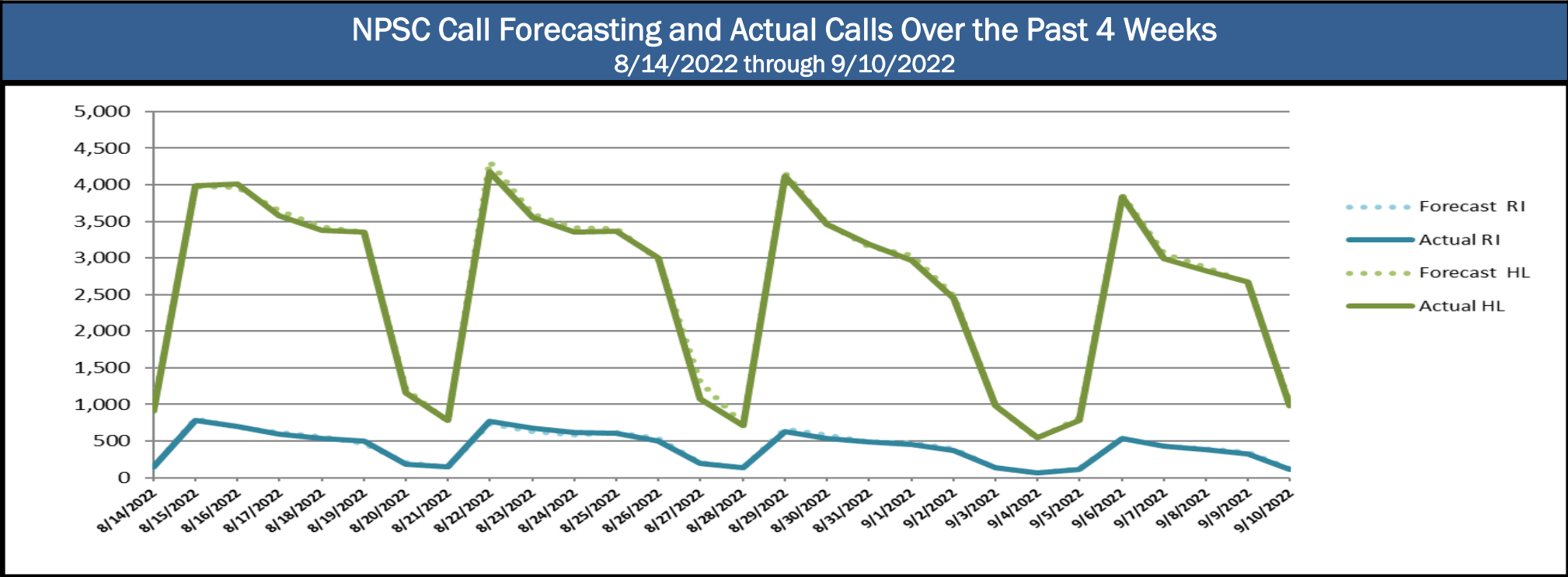


FEMA

National Watch Center

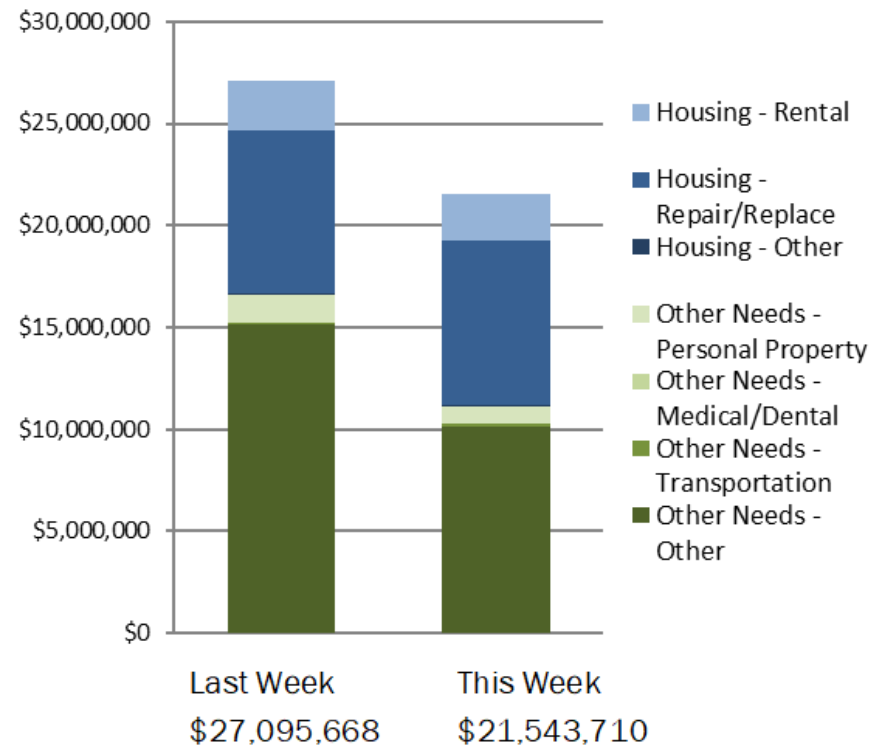
# NPSC Call Activity

NPSC Call Activity in the Past Week 9/04/2022 through 9/10/2022		
Call Type	Projected Calls	Actual Calls
Registration Intake:	2,009	1,982
Helpline:	14,818	14,624
<b>Combined:</b>	<b>16,827</b>	<b>16,606</b>



# Individual Assistance Activity

IHP Approved per Category in the Past  
2 Weeks – 8/29/2022 through 9/12/2022





# FEMA

Helping people before, during, and after disasters.



*Scan to subscribe to this briefing.*