

FEMA National Watch Center

Daily Operations Briefing

Monday, September 12, 2022

8:30 a.m. ET



FEMA

National Current Ops / Monitoring

New Significant Incidents / Ongoing Ops

- No new significant incidents

Hazard Monitoring

- Heavy rain and flash flooding – Southwest; Mid-Atlantic to Northeast
- Tropical Activity:
 - Atlantic:
 - Disturbance 1: Low (20%); Disturbance 2: Low (20%)
 - Eastern Pacific:
 - Disturbance 1: Low (20%)
 - Disturbance 2: High (70%)

Disaster Declaration Activity

- No new declaration activity

Event Monitoring

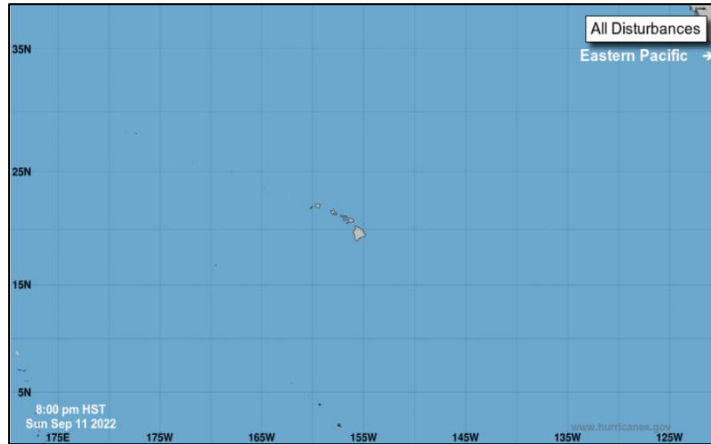
- No significant events



FEMA

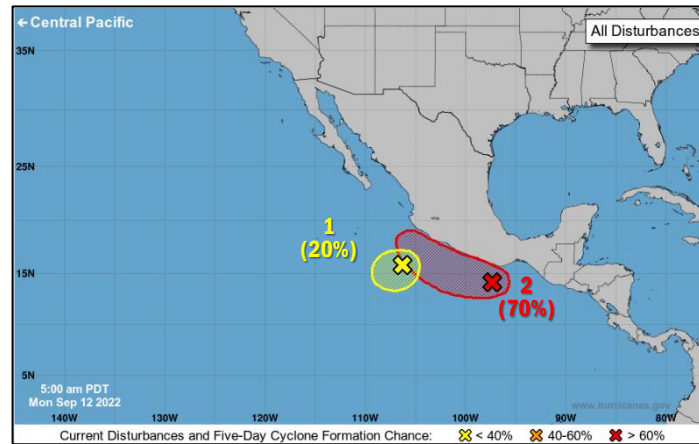
Tropical Outlook – Five Day

Central Pacific



- No tropical cyclones are expected during the next 5 days

Eastern Pacific



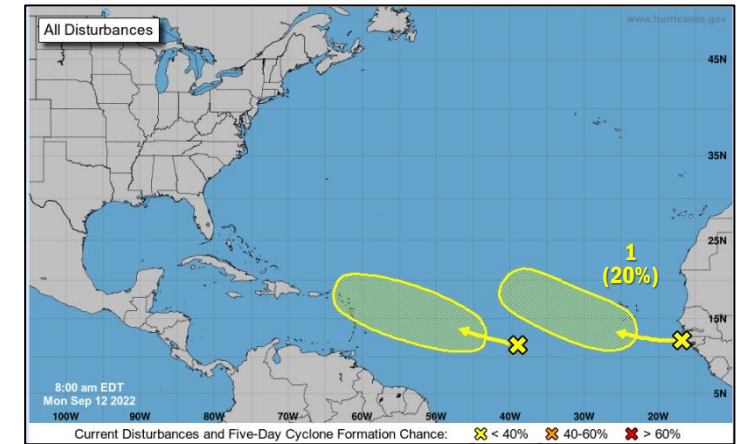
Disturbance 1 (as of 8:00 a.m. ET)

- Located few hundred miles SSW of Manzanillo, Mexico
- Developments possible over the next few days
- Formation chance – 48-hours Low (20%); 5-day Low (20%)

Disturbance 2 (as of 8:00 a.m. ET)

- Located along the coast of southern Mexico
- Forecast to interact and merge with another disturbance farther west
- A tropical depression likely to form by the middle to latter part of this week
- Formation chance – 48-hour: Low (10%); 5-day: High (70%)

Atlantic



Disturbance 1 (as of 8:00 a.m. ET)

- Tropical wave moving off the west coast of Africa
- Any development should be slow to occur
- Formation chance – 48-hour Low (near 0%); 5-day: Low (20%)

Disturbance 2 (as of 8:00 a.m. ET)

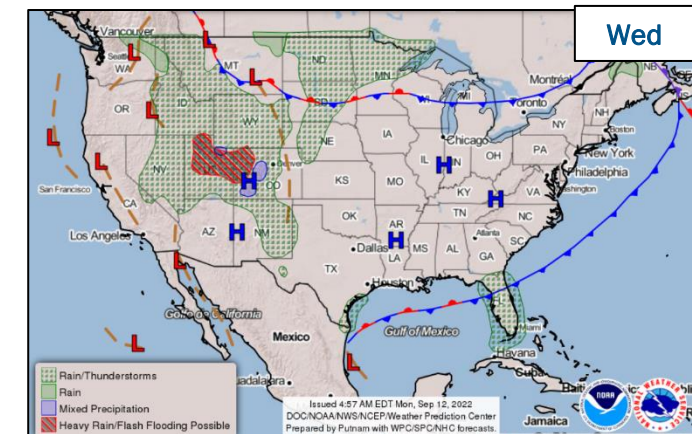
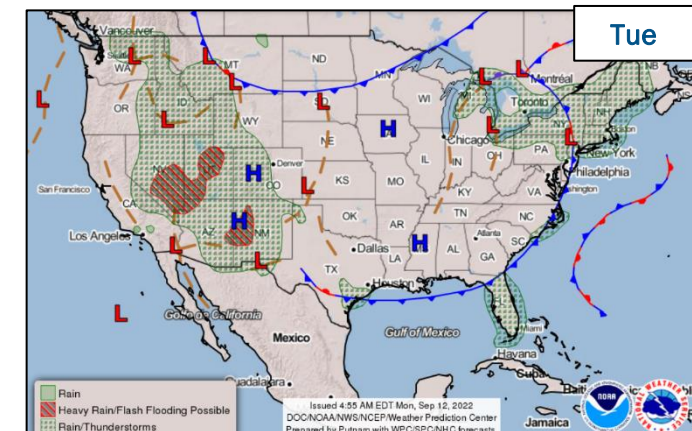
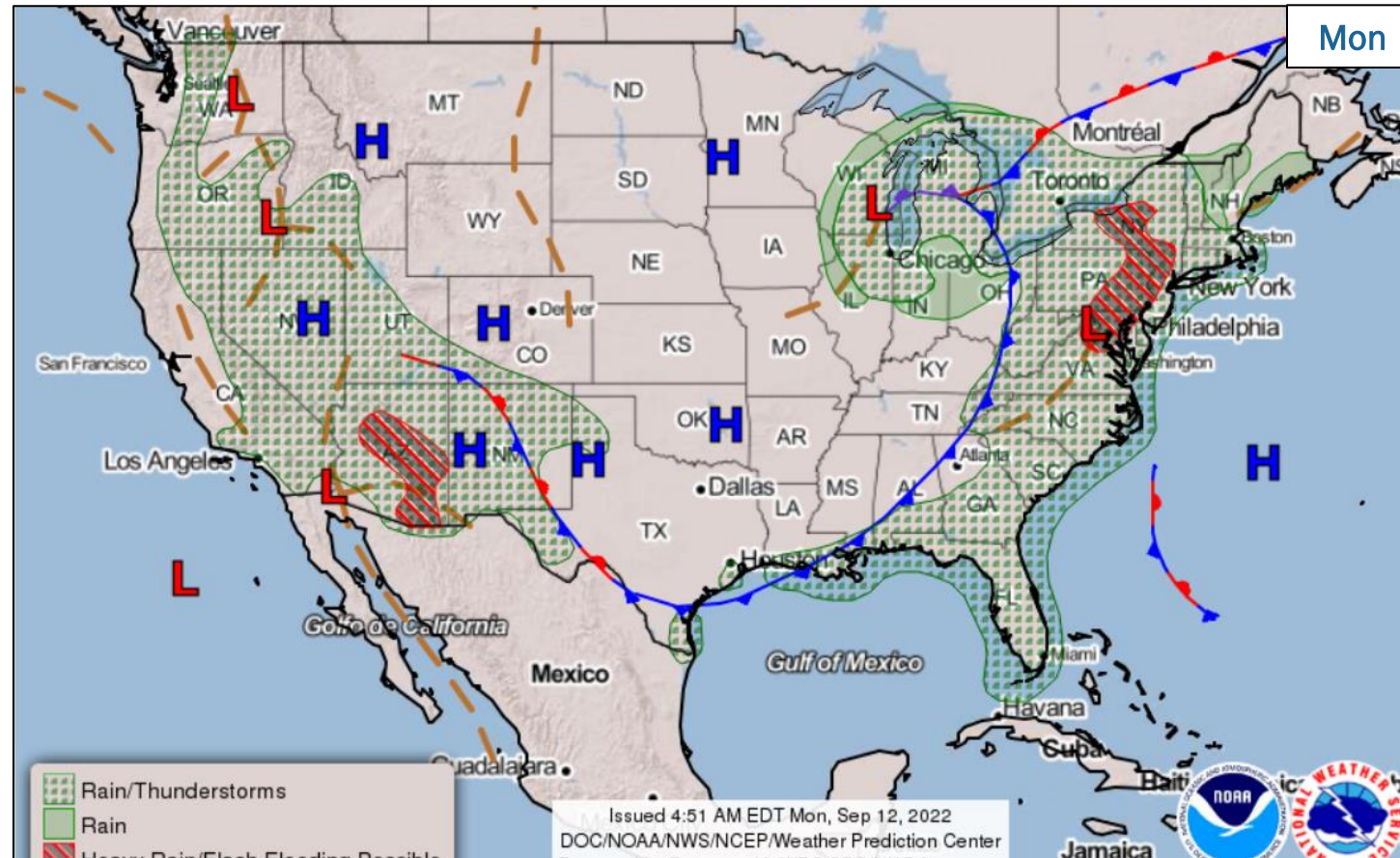
- A tropical wave more than 1,000 miles E of the Windward Islands
- Some gradual development is possible
- Formation chance – 48-hour Low (near 0%); 5-day: Low (20%)



FEMA

National Watch Center

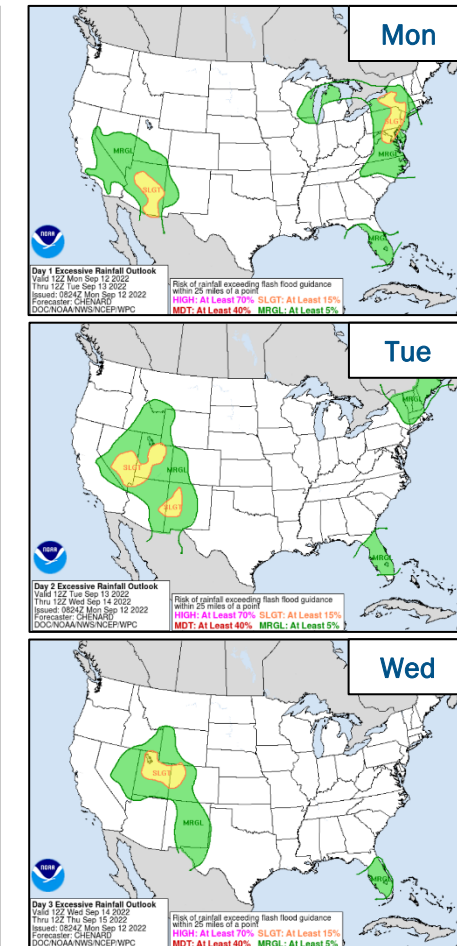
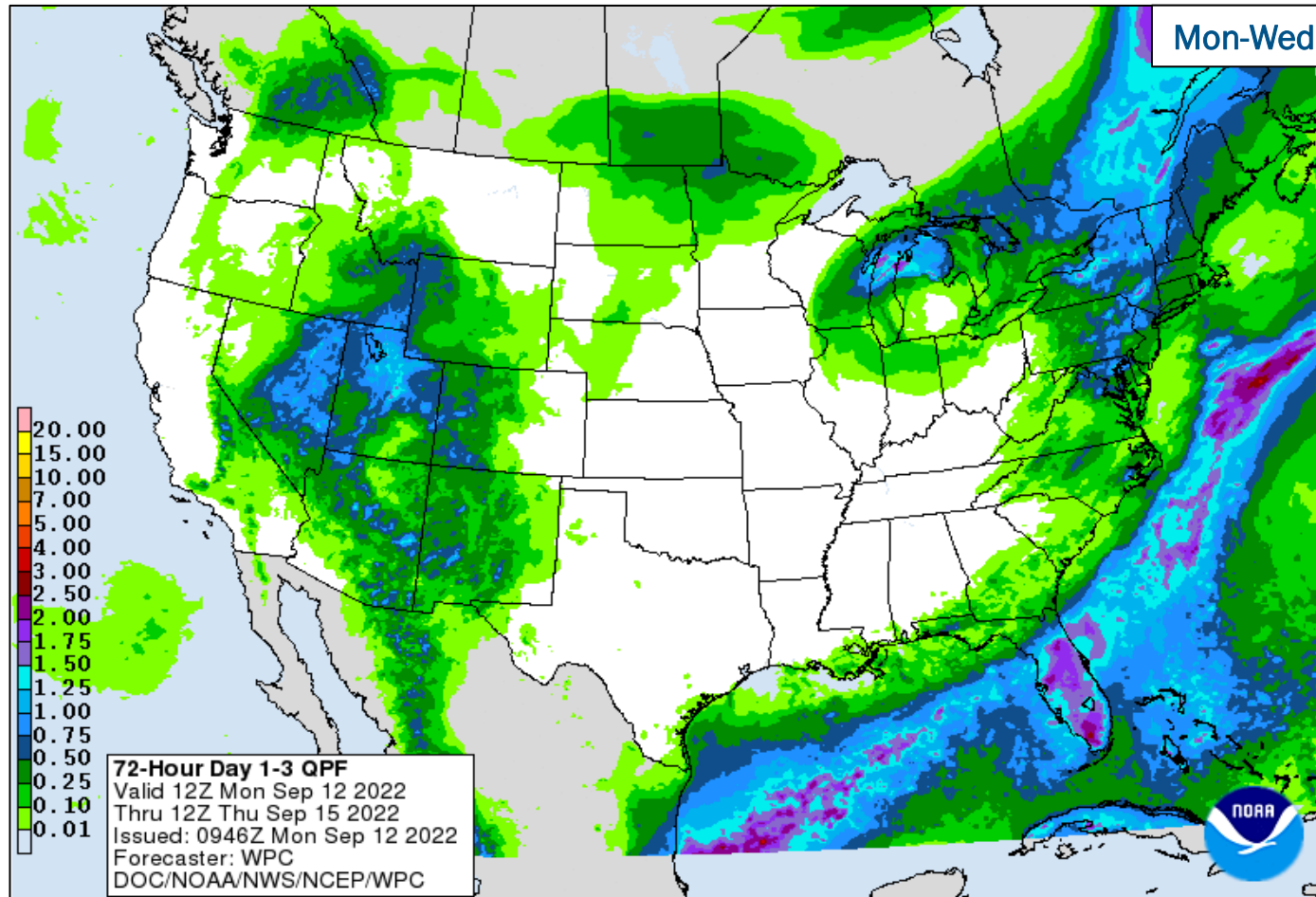
National Weather Forecast



FEMA

National Watch Center

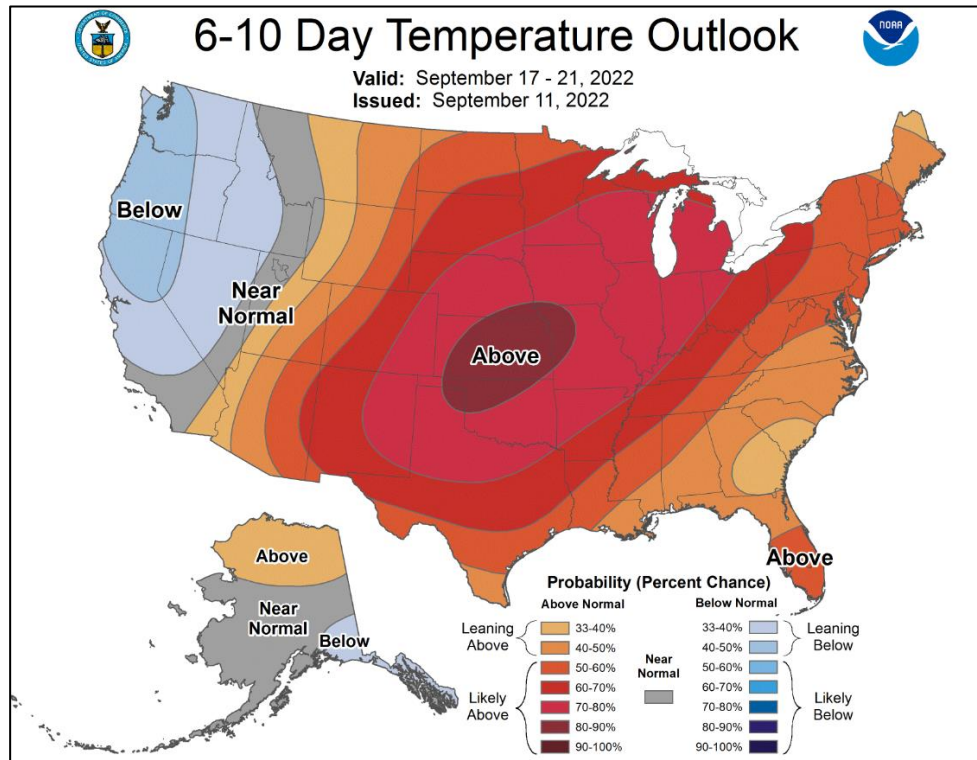
Precipitation & Excessive Rainfall



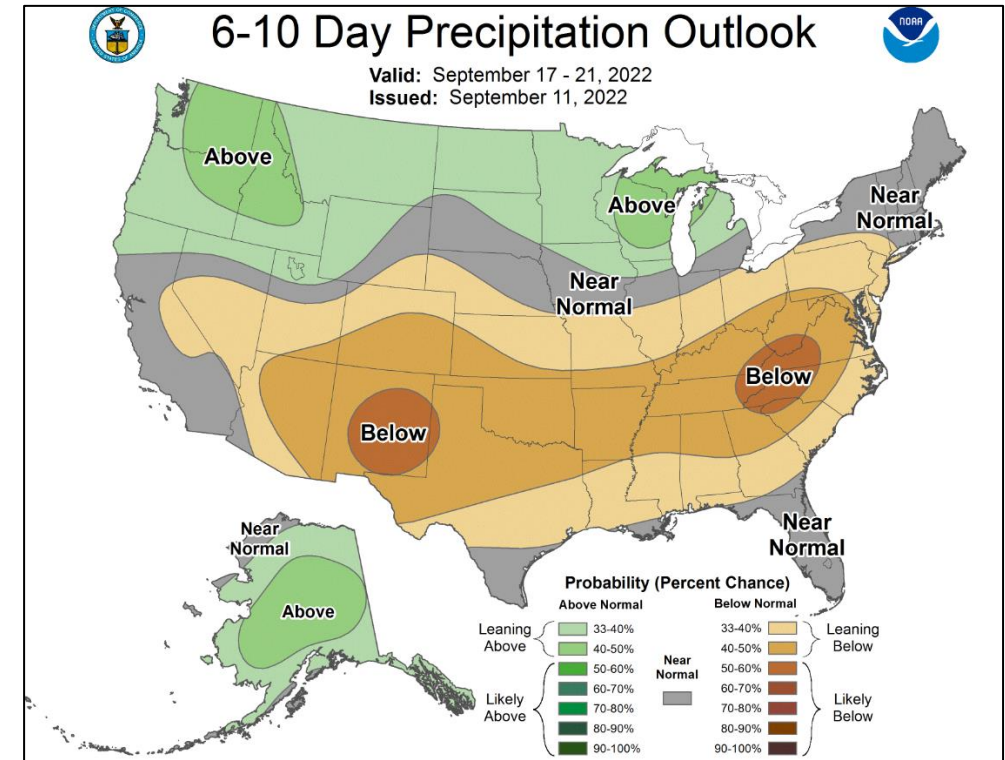
FEMA

National Watch Center

Long Range Outlooks – Sep 17 - 21



6-10 Day Temperature Probability



6-10 Day Precipitation Probability



FEMA

National Watch Center

Wildfire Summary

Fire Name (Co., ST)	FMAG #	Acres Burned	Percent Contained	Evacuations	Structures (Homes / Other)			Fatalities / Injuries
					Threatened	Damaged	Destroyed	
Four Corners (Adams/Gem/Valley, ID) FINAL	5449-FM-ID	13,715 (+3)	96% (+8)	M: 0	H: 0	H: 0	H: 0	0 / 14
				V: 0	O: 0	O: 0	O: 0	
Mill (Siskiyou, CA) FINAL	5450-FM-CA	3,935	90% (+5)	M: 330	H: 222	H: 15	H: 91	2 / 3
				V: 1,603	O: 20	O: 11	O: 27	
Fairview (Riverside, CA)	5451-FM-CA	28,307	49% (+3)	M: 1,245 (-11,128)	H: 1,124 (-7,640)	H: 4	H: 21 (+4)	2 / 3 (+2)
				V: 0	O: 0	O: 2 (+1)	O: 14 (+1)	
Ross Fork (Blaine, ID)	5452-FM-ID	36,717 (+1,018)	13% (+11)	M: 50	H: 44	H: 0	H: 2 (-1)	0 / 5 (+1)
				V: 0	O: 2	O: 0	O: 1 (+1)	
Mosquito (Placer/El Dorado, CA)	5453-FM-CA	46,587 (+9,261)	10% (+10)	M: 11,117	H: 4,818	H: 0	H: 0	0 / 1
				V: 0	O: 1,030	O: 0	O: 0	
Bolt Creek (King/Snohomish, WA)	5455-FM-WA	7,660 (+2,660)	2% (+2)	M: 400 (-1,100)	H: 750 (-161)	H: 0	H: 0	0 / 0
				V: 0	O: 110 (+110)	O: 0	O: 0	
Milo McIver (Clackamas, OR) FINAL	XXXX-FM-OR	25	100%	M: 0	H: 0	H: 0	H: 0	0 / 0
				V: 1,098	O: 0	O: 0	O: 0	

(Evacuations: M = Mandatory / V = Voluntary; Structures: H = Homes and Mixed Commercial/Residential / O = Non-residential Commercial/Other Minor Structures)



FEMA

National Watch Center

FEMA Common Operating Picture

16

Joint Field
Offices

9

Virtual Joint
Field Offices

53

Major
Disasters

10

Emergency
Declarations

Monday
September 12, 2022
8:00 a.m. ET

FEMA HQ

NWC

NRCC

Monitoring

Rostered

FEMA REGIONS

Watch

RRCC

Monitoring

I

Rostered

Monitoring

II

Rostered

Monitoring

III

Rostered

Monitoring

IV

Rostered

Monitoring

V

Rostered

Monitoring

VI

Rostered

Monitoring

VII

Rostered

Monitoring

VIII

Rostered

Monitoring

IX

Rostered

Monitoring

X

Rostered

Notes:

RWCs/RRCCs:

• NSTR

STATE EOCs:

• NJ: Remnants of Ida

• PR: Earthquake Recovery

• VI: Sargassum Bloom

• GA: Supply Chain Disruptions

• KY: Water Shortage

• IL: SW Border Bus Reception

• KS: All Hazards

• KY/MN/MS/MT/NM/WV: Flooding

• CO: Avian Influenza

• WA: Avian Influenza, Monkeypox, Wildfires

• AZ/CO/NM/OR: Wildfires

• AS: Seismic Activity

• TN: Severe Weather

• MS: Jackson Water Crisis

Surge Capacity Force

Rostered Members: 7,606

N-IMATs

2-4 Teams Available

Red

White

Blue

Gold

R-IMATs

≥ 7 Teams Available

I

2

II

III

IV-1

IV-2

V

1

VI-1

OK

VI-2

VII

MO

VIII

Reconstituting

IX-1

Personnel

IX-2

AZ

X

Fully Mission Capable (FMC)

Partially Mission Capable (PMC)

Not Mission Capable (NMC)

Deployed

REGIONAL BREAKDOWN

JFO/VJFO

DR

EM

I

3/0

9

2

II

3/3

5

3

III

1/0

1

0

IV

1/1

4

2

V

1/0

3

0

VI

2/1

3

3

VII

2/1

5

0

VIII

1/1

5

0

IX

0/1

5

0

X

2/1

13

0

Alaska

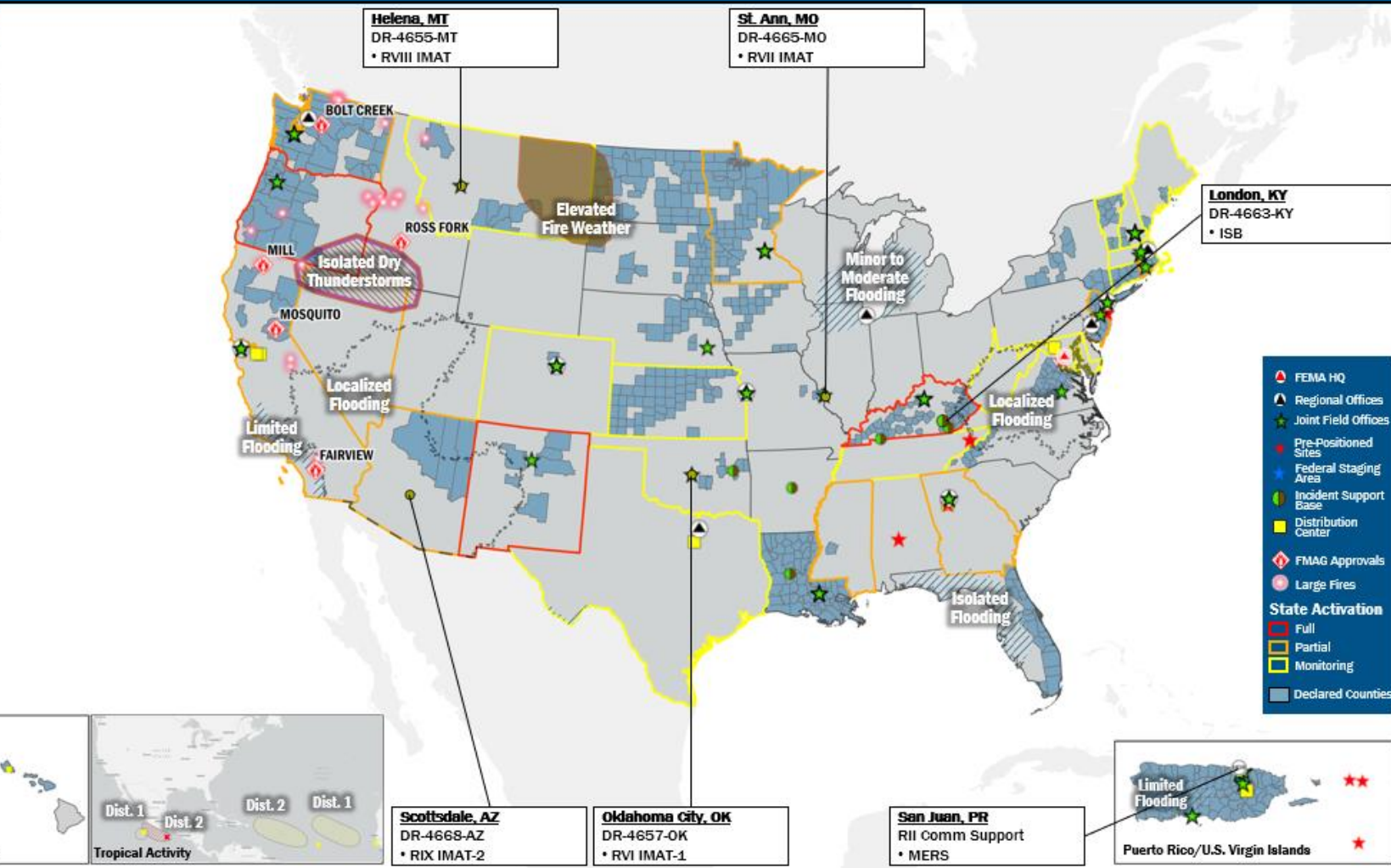
Northern Mariana Islands

Guam

American Samoa

Hawaii

Tropical Activity



IM Workforce

13,490 Assigned
4,108 (-44) Unavailable
4,947 (+10) Deployed

33% / 4,435 (+34) Available

IM Cadre Availability ≤ 25% Availability

Civil Rights: 18% (21/115); Environmental Planning and Historic Preservation: 24% (210/860); Field Leadership: 17% (24/139); Hazard Mitigation: 18% (233/1,308); Interagency Recovery Coordination: 15% (43/284); Operations: 25% (93/373); Public Assistance: 17% (393/2,320); Planning: 17% (86/493)

MERS

≥ 66%

36 Assigned
0 Unavailable
0 Deployed

36 Available

US&R

≥ 66%

28 Assigned
1 Unavailable
0 Deployed

27 Available

FCO

≤ 1 Type I

51 Assigned
1 Unavailable
46 (+2) (22 FCOR) Deployed

64 (-2) Available

Joint Preliminary Damage Assessments

Region	State / Location	Incident	IA	Number of Counties		Start – End
			PA	Requested	Complete	
III	WV	Severe Storms and Flooding Jul 12-13	IA	0	0	N/A
			PA	1	0	8/26 – TBD
IV	GA	Flooding Sep 4	IA	2	1	9/8 – TBD
			PA	0	0	N/A
VI	NM	Monsoons Jun 20 and continuing	IA	17	0	TBD
			PA	16	0	6/22 – TBD



FEMA

Declaration Requests in Process – 5

State / Tribe / Territory – Incident Description	Type	IA	PA	HM	Requested
MCN* – Severe Storms, Tornadoes, and Flooding	DR		X	X	Aug 11
AS – Severe Storms, Straight-line Winds, Flooding, and Southern Swells	DR	X	X	X	Aug 12
IL – Severe Storms and Flooding	DR	X		X	Aug 30
VA – Flooding and Mudslides	DR	X	X	X	Sep 9
OR – Wildfires and Straight-line Winds	EM		X		Sep 9

* Muscogee (Creek) Nation



FEMA

National Watch Center



FEMA

Helping people before, during, and after disasters.



Scan to subscribe to this briefing.