

FEMA National Watch Center

Daily Operations Briefing

Thursday, September 11, 2025

8:30 a.m. ET



FEMA

National Current Ops / Monitoring

New Significant Incidents / Ongoing Ops

- No new significant incidents / operations

Hazard Monitoring

- Severe Thunderstorms – Montana and North Dakota
- Heavy Rain / Flash Flooding – Interior Northwest, Central to Southern Rockies, and Florida
- Tropical Activity:
 - Atlantic
 - Disturbance 1: Low (20%)
 - Eastern and Central Pacific:
 - Disturbance 1 (EP95): High (90%)

Disaster Declaration Activity

- No new declaration activity

Event Monitoring

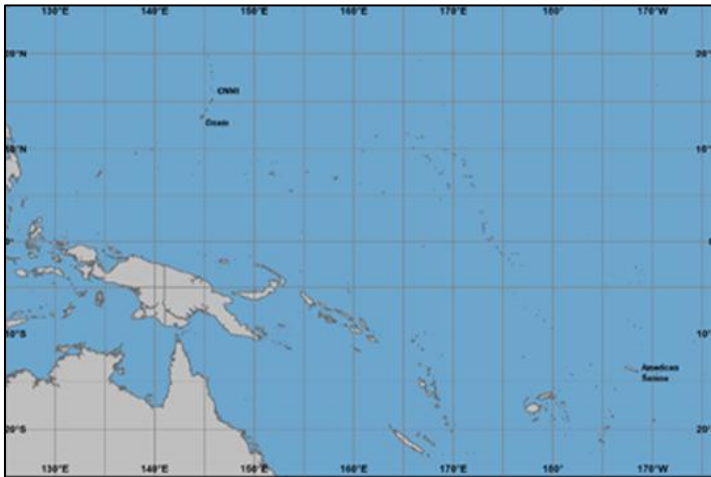
- No new significant events



FEMA

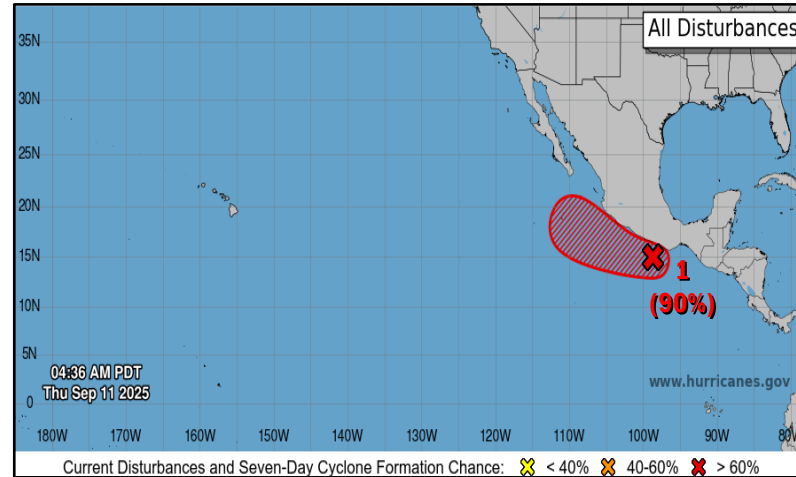
Tropical Outlook

Western Pacific



- No tropical cyclones threatening the U.S. territories

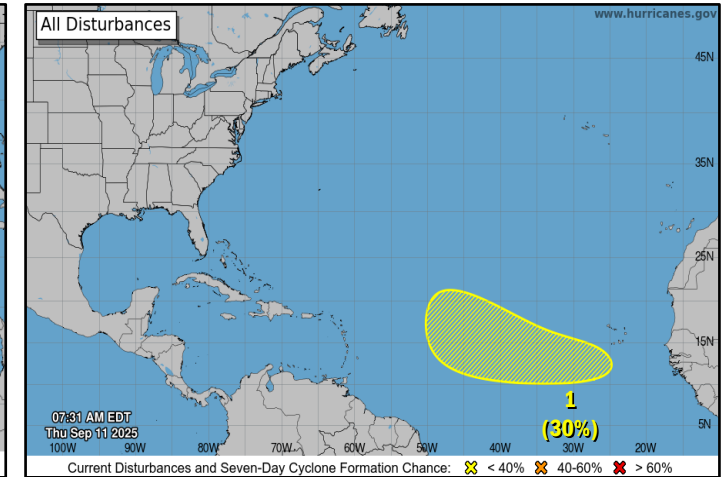
Central and Eastern Pacific



Disturbance 1 (EP95): (as of 8:00 a.m. ET)

- Located south of southern Mexico
- Environmental conditions are favorable for further development; tropical depression likely to form today
- Formation chance – 48-hour: High (90%); 7-day: High (90%)

Atlantic



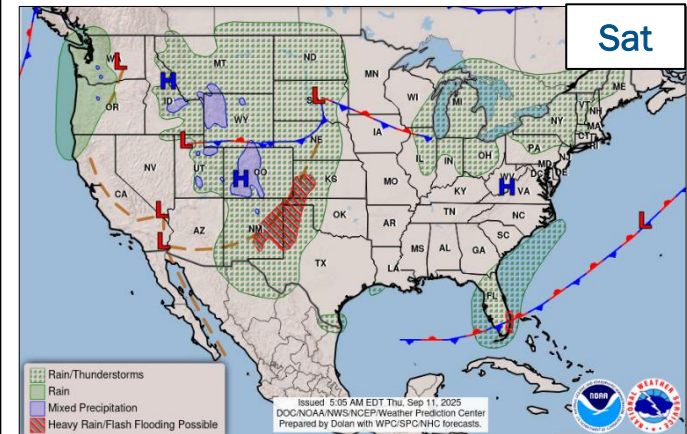
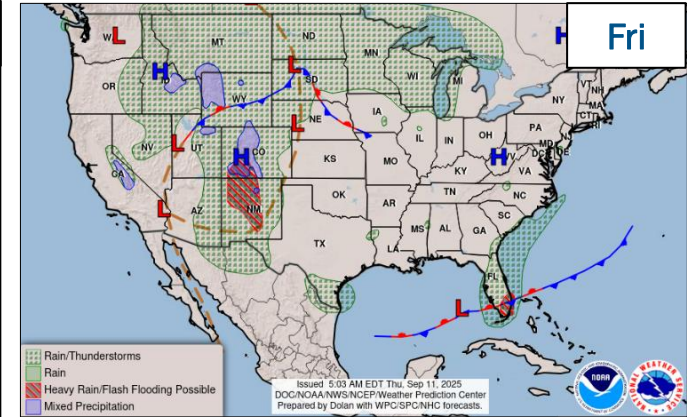
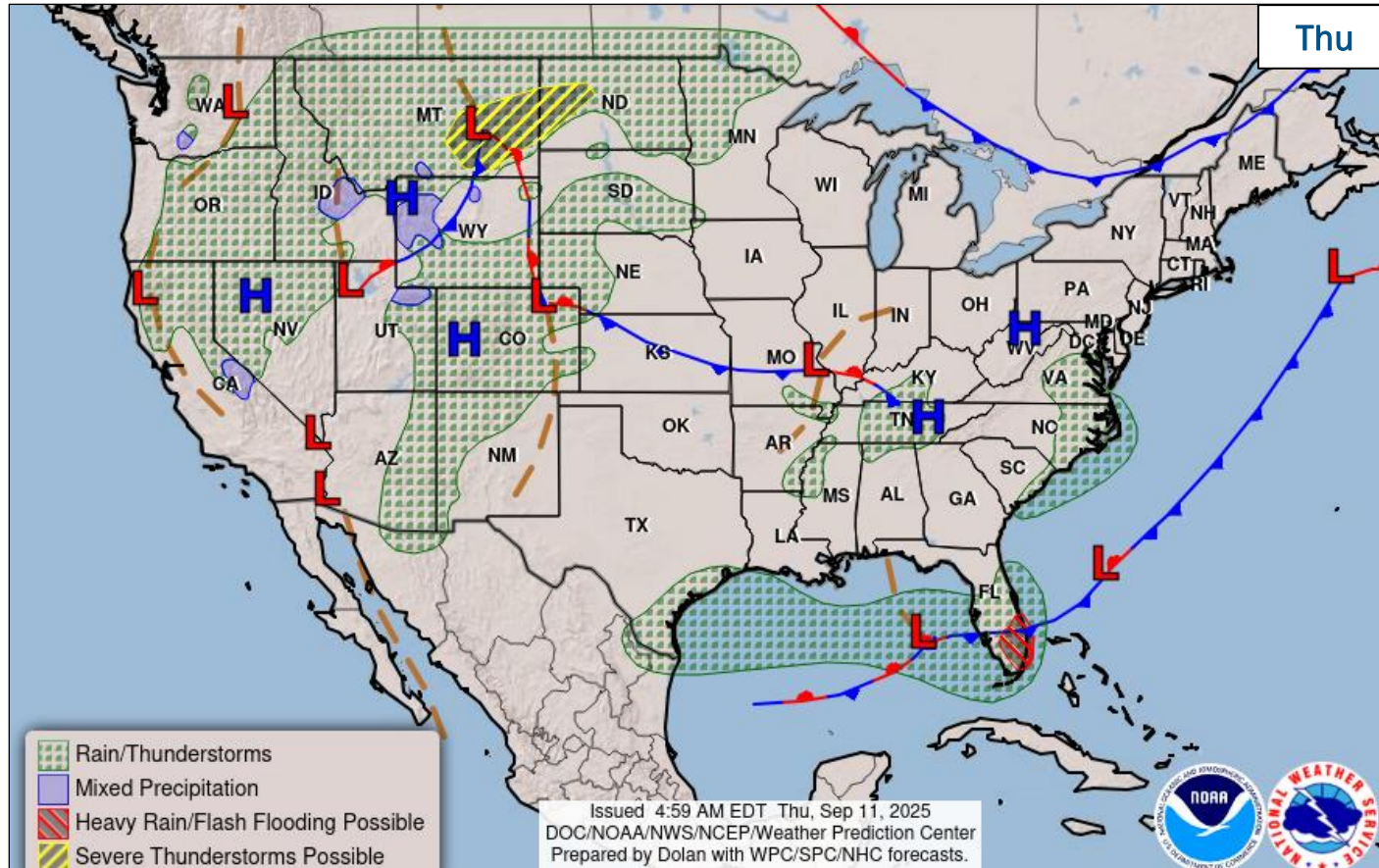
Disturbance 1: (as of 8:00 a.m. ET)

- Tropical wave offshore of the west coast of Africa
- Moving WNW at 15mph
- Environmental conditions could support some slow development of the system over the weekend into early next week
- Formation chance – 48-hour: Low (near 0%); 7-day: Low (30%)



FEMA

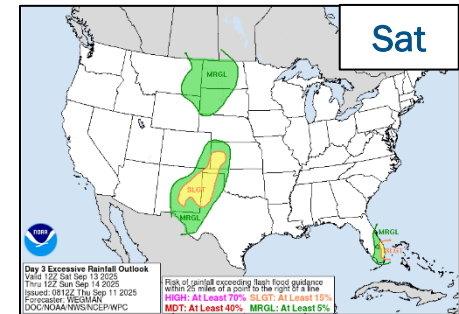
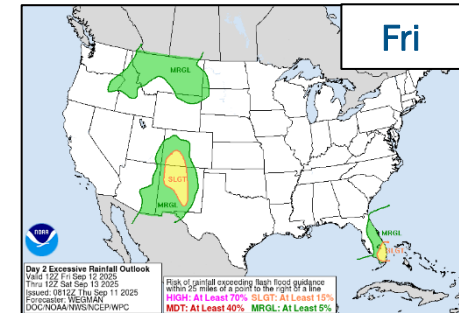
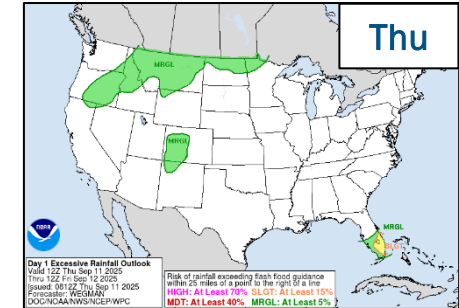
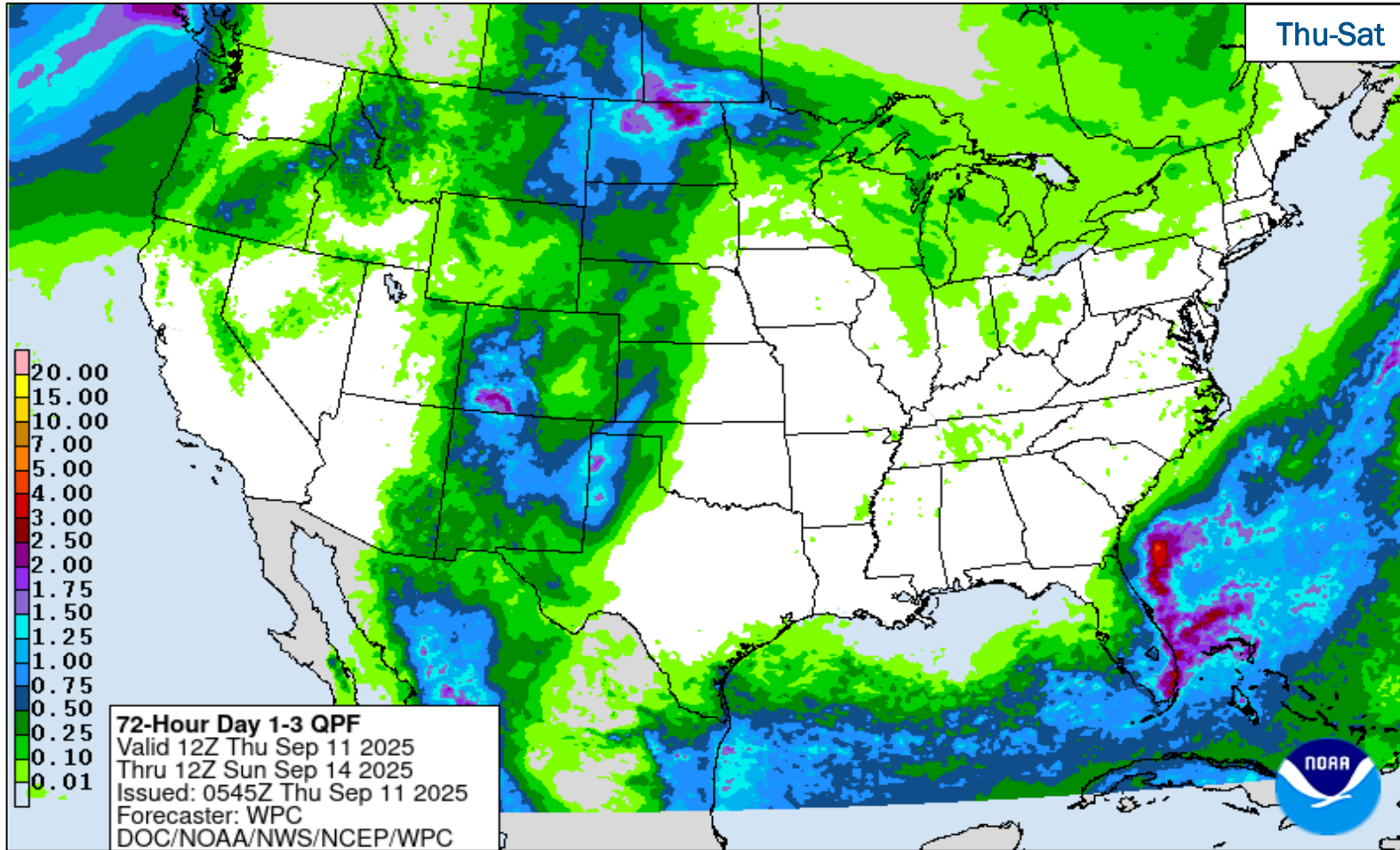
National Weather Forecast



FEMA

National Watch Center

Precipitation & Excessive Rainfall



FEMA

National Watch Center

Wildfire Summary

Fire Name (County, ST)	FMAG #	Acres Burned	Percent Contained	Evacuations	Structures (Homes / Other)			Fatalities / Injuries
					Threatened	Damaged	Destroyed	
Windy Rock (Powell, MT)	5611-FM-MT	6,031 (-36)	26% (+5)	M: LIFTED	H: 36	H: 0	H: 0	0 / 10
				V: 0	O: 0	O: 0	O: 0	

(Evacuations: M = Mandatory / V = Voluntary; Structures: H = Homes and Mixed Commercial/Residential / O = Non-residential Commercial/Other Minor Structures)





FEMA

Space Weather Outlook

Minor	Space Weather Activity	Geomagnetic Storms	Solar Radiation	Radio Blackouts
Past 24 Hours	None	None	None	None
Next 24 Hours	None	None	None	None

For further information on NOAA Space Weather Scales refer to: <http://www.swpc.noaa.gov/noaa-scales-explanation>

For further information on Sunspot Activity refer to: <https://www.swpc.noaa.gov/phenomena/sunspotssolar-cycle>



FEMA

National Watch Center

FEMA Common Operating Picture

17 Joint Field Offices **Supporting** **57 + 7** Major Disasters **Emergency** Declarations **12** Direct Housing Missions **7** RSF-Supported Disasters **6** Joint Recovery Offices

Thursday
September 11, 2025
8:30 a.m. ET

FEMA HQ	
NWC	NRCC
Monitoring	Steady State
FEMA REGIONS	
Watch	RRCC
Monitoring	R1 Rostered
Monitoring	R2 Rostered
Monitoring	R3 Rostered
Monitoring	R4 Rostered
Monitoring	R5 Rostered
Monitoring	R6 Rostered
Monitoring	R7 Rostered
Monitoring	R8 Rostered
Monitoring	R9 Rostered
Monitoring	R10 Rostered

N-IMATs	
2-5 Teams Available	
Red	
White	
Blue	
Gold	
HS	
R-IMATs	
≥ 7 Teams Available	
R1	3
R2	
R3	1
R4 (1)	
R4 (2)	
R5	MI (Jul 27)
R6 (1)	
R6 (2)	TX (Jul 6)
R7	2
R8	MT (Jul 6)
R9 (1)	CA (Jan 8)
R9 (2)	HI (Sep 7)
R10	

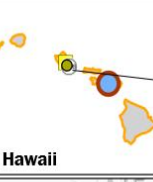
Notes:

NRCC/RWCs/RRCCs:	State EOCs:
• R5 Watch: Staffing (Dayshift 7:00 a.m. to 7:00 p.m. ET)	• AZ/HI/OR/WA/WY: Wildfires
	• FL: Previous Incidents
	• KS/MD/NM/TX: Flooding

Volunteer Force	
Rostered 7,985	Deployed 3
Surge Capacity Force	
Rostered 7,724	Deployed 1

Fully Mission Capable (FMC)
Partially Mission Capable (PMC)
Not Mission Capable (NMC)
Deployed

REGIONAL BREAKDOWN				
	JFO	DR	EM	JRO
R1	1	1	0	0
R2	0	0	0	2
R3	2	7	1	0
R4	7	20	5	1
R5	0	2	0	0
R6	4	9	1	3
R7	1	13	0	0
R8	1	1	0	0
R9	1	3	0	0
R10	0	1	0	0



Pasadena, CA
DR-4856-CA
• R9 IMAT-1

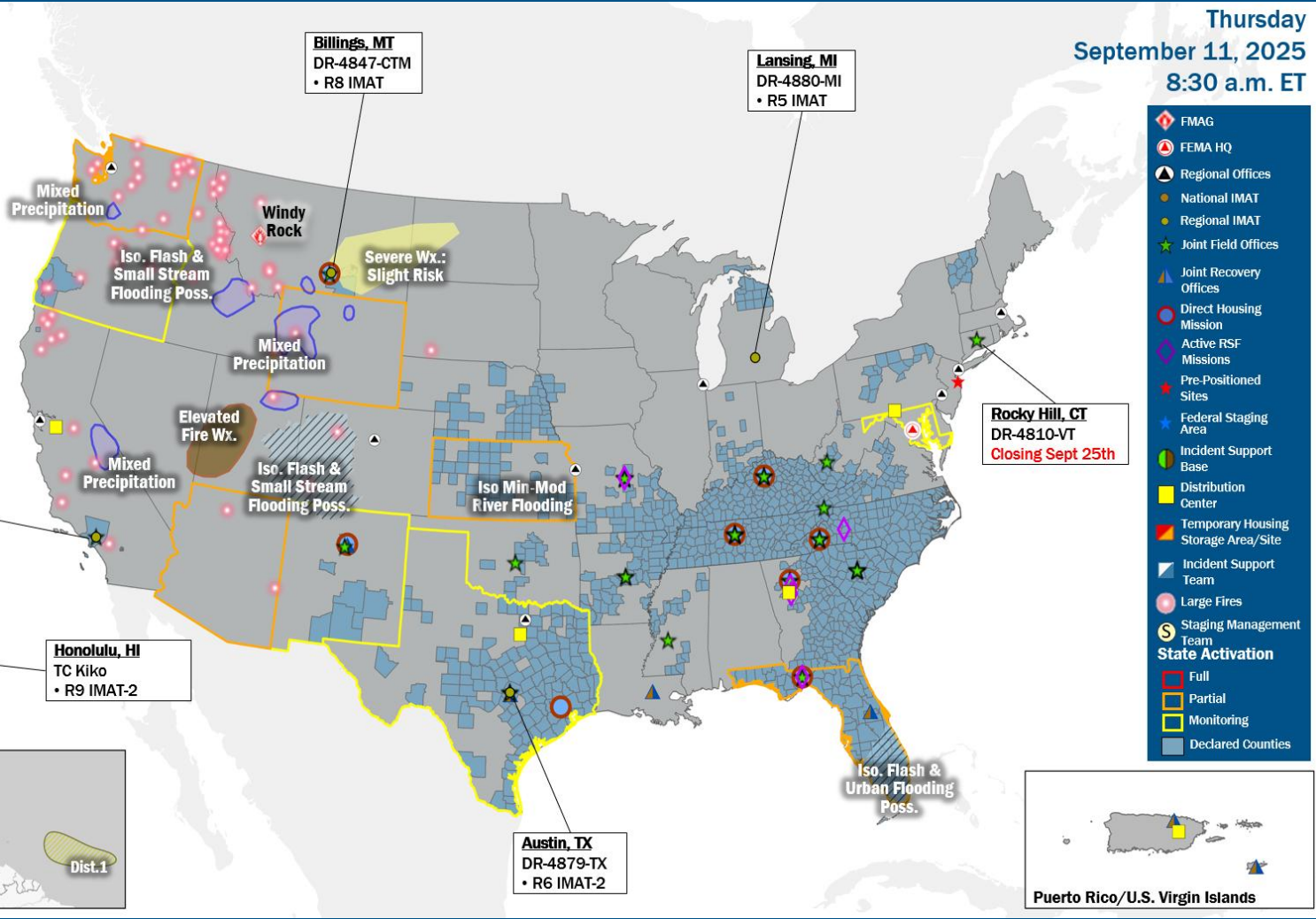
Honolulu, HI
TC Kiko
• R9 IMAT-2

Billings, MT
DR-4847-CTM
• R8 IMAT

Lansing, MI
DR-4880-MI
• R5 IMAT

Rocky Hill, CT
DR-4810-VT
Closing Sept 25th

Austin, TX
DR-4879-TX
• R6 IMAT-2



IM Workforce

11,903 (-4) Assigned
4,148 (+52) Unavailable
4,887 (-13) Deployed

24% / 2,868 (-43) Available

IM Cadre Availability

17 Cadres ≤ 25% Availability

Alternative Dispute Resolution: 19% (6/31); Civil Rights: 12% (13/108); Disaster Field Training Operations: 13% (9/69); Disability Integration: 11% (2/18); External Affairs: 13% (42/323); Environmental Planning and Historic Preservation: 9% (63/692); Field Leadership: 7% (8/121); Financial Management: 20% (38/187); Hazard Mitigation: 11% (88/797); Human Resources: 13% (22/167); Interagency Recovery Coordination: 24% (49/202); Logistics: 23% (346/1,524); Operations: 16% (59/362); Public Assistance: 15% (319/2,071); Planning: 9% (33/365); Safety: 23% (21/91); Security: 19% (21/112)

MERS

≥ 66%

36 Assigned
6 Unavailable
1 Deployed

29 Available

US&R

≥ 66%

28 Assigned
1 Unavailable
0 Deployed

27 Available

FCO

≤ 1 Type I

40 Assigned
3 Unavailable
33 (-1) (20 FCOR) Deployed

4 (+1) Available

Joint Preliminary Damage Assessments

Region	State / Location	Incident	IA	Number of Counties		Start - End
			PA	Requested	Complete	
R7	KS	Severe Storms and Tornado Jul 17-22	IA	0	0	N/A
			PA	15	0	8/26 - TBD
R8	CO	Elk and Lee Fires Aug 6-14	IA	0	0	N/A
			PA	1	0	9/8 - TBD



FEMA

Declaration Requests in Process – 15

State / Tribe / Territory – Incident Description	Type	IA	PA	HM	Requested
CTM* – Severe Storms, Straight-line Winds, and Flooding	DR		X	X	Jul 17
ND – Severe Storm, Straight-line Winds, and Tornadoes	DR		X	X	Jul 21
NE – Severe Storm and Straight-line Winds	DR		X	X	Jul 24
NC – Tropical Depression Chantal	DR		X	X	Aug 5
KS – Severe Storms, Straight-line Winds, Tornadoes, and Flooding	DR		X	X	Aug 5
SWO** – Severe Storm and Flooding	DR	X	X	X	Aug 5
MD – Severe Storm and Flooding (Appeal)	DR		X	X	Aug 19
OK – Severe Storms, Tornadoes, Straight-line Winds, and Flooding (Appeal)	DR		X	X	Aug 19
LLBO*** – Severe Storm and Straight-line Winds	DR	X	X	X	Aug 19
IL – Severe Storms and Flooding	DR	X		X	Aug 21
VT – Severe Storm and Flooding	DR		X	X	Aug 22
WI – Severe Storms, Straight-line Winds, Flooding, and Mudslides	DR	X	X	X	Aug 27
AK – Chevak Public Safety Building Fire	DR		X	X	Aug 28
ND – Severe Storms, Straight-line Winds, and Tornadoes	DR		X	X	Sep 4
NE – Severe Storms, Straight-line Winds, and Flooding	DR		X	X	Sep 4

* Crow Tribe of Montana, ** Sisseton-Wahpeton Oyate, *** Leech Lake Band of Ojibwe



FEMA

National Watch Center



FEMA

Helping people before, during, and after disasters.



Scan to subscribe to this briefing.